
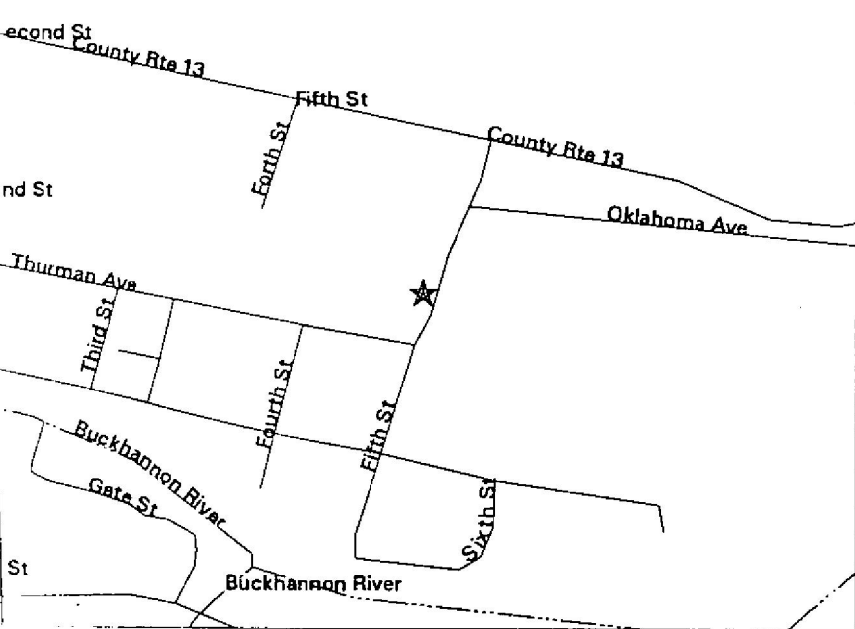



ELEVATION CERTIFICATE

ups



Name of Property Owner: Obid & Melora Hinkle
Street Address: 66 Fifth St.
Community Name: Buckhannon
County: Upshur
Tax Map Number: 2
Parcel Number: 50
FIRM Community Name: Buckhannon
FIRM Index Date: 9/4/86
FIRM Map Community No./Suffix: 540199 0001
FIRM Zone: A10
Digital Photo Number: ups090.tif
Latitude of Building: 38.99896
Longitude of Building: -80.21816
Depth of Interior Flooding(ft): Unknown
Elevation of Main Living Floor(ft): 1414.1
Elevation of Lowest Floor(ft): 1414.1
Base Flood Elevation(BFE) (ft): 1416
Elevation based on: Actual construction
Lowest Adjacent Grade (LAG) (ft): 1413
FEMA Building Diagram Number: 1
Survey Control Point and Benchmark ID#: Ran09,Elk1
Elevation Datum: NGVD 1929
Square Footage of Living Space: 910
Building Description: 1-story/wood on slab
Can Building be Elevated?: Yes
Basement? Is Basement Finished?: No/NA
Prior Flooding: Unknown
Historic Significant: No
Comments:



Remarks: Substitute for FEMA Form 81-31, May 93