
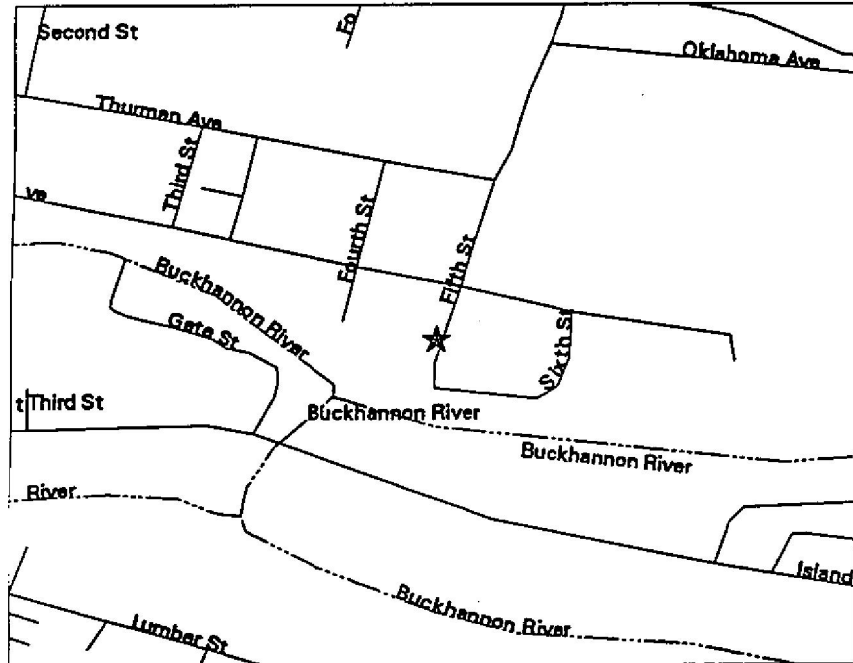



# ELEVATION CERTIFICATE



Name of Property Owner: Alva & Judith Bennett  
Street Address: 42 Fifth Ave.  
Community Name: Buckhannon  
County: Upshur  
Tax Map Number: 5  
Parcel Number: 26,27  
FIRM Community Name: Buckhannon  
FIRM Index Date: 9/4/86  
FIRM Map Community No./Suffix: 540199 0001  
FIRM Zone: A10  
Digital Photo Number: ups111.tif  
Latitude of Building: 38.99674  
Longitude of Building: -80.21885  
Depth of Interior Flooding(ft): Unknown  
Elevation of Main Living Floor(ft): 1414.2  
Elevation of Lowest Floor(ft): 1414.2  
Base Flood Elevation(BFE) (ft): 1416  
Elevation based on: Actual construction  
Lowest Adjacent Grade (LAG) (ft):   
FEMA Building Diagram Number: 8  
Survey Control Point and Benchmark ID#: Ran09,EIK1  
Elevation Datum: NGVD 1929  
Square Footage of Living Space: 1410  
Building Description: 1-story/wood on blocks  
Can Building be Elevated?: Yes  
Basement? Is Basement Finished?: No/NA  
Prior Flooding: Unknown  
Historic Significant: No  
Comments:



Remarks: Substitute for FEMA Form 81-31, May 93