
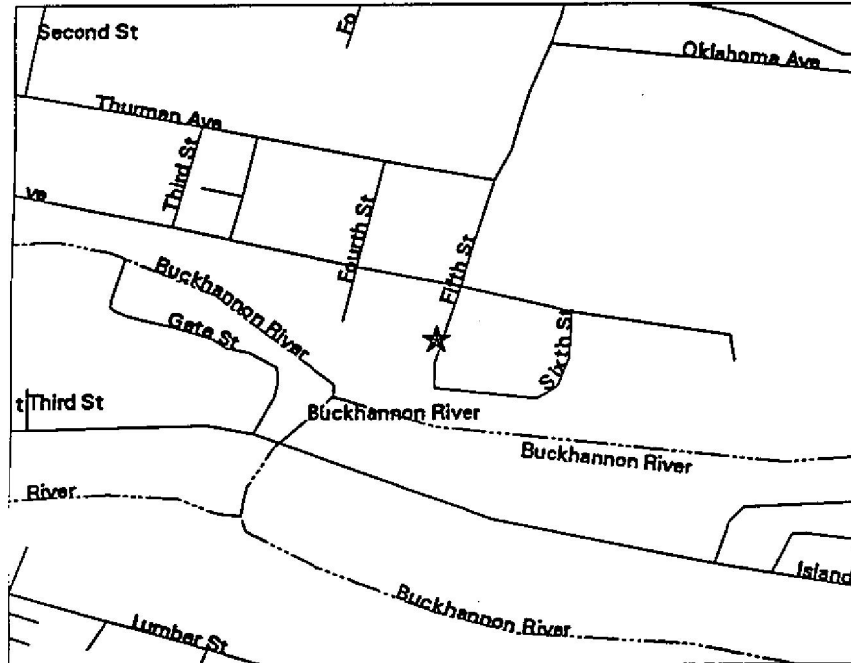



ELEVATION CERTIFICATE



Name of Property Owner: Alva & Judith Bennett
Street Address: 42 Fifth Ave.
Community Name: Buckhannon
County: Upshur
Tax Map Number: 5
Parcel Number: 26,27
FIRM Community Name: Buckhannon
FIRM Index Date: 9/4/86
FIRM Map Community No./Suffix: 540199 0001
FIRM Zone: A10
Digital Photo Number: ups111.tif
Latitude of Building: 38.99674
Longitude of Building: -80.21885
Depth of Interior Flooding(ft): Unknown
Elevation of Main Living Floor(ft): 1414.2
Elevation of Lowest Floor(ft): 1414.2
Base Flood Elevation(BFE) (ft): 1416
Elevation based on: Actual construction
Lowest Adjacent Grade (LAG) (ft):
FEMA Building Diagram Number: 8
Survey Control Point and Benchmark ID#: Ran09,EIK1
Elevation Datum: NGVD 1929
Square Footage of Living Space: 1410
Building Description: 1-story/wood on blocks
Can Building be Elevated?: Yes
Basement? Is Basement Finished?: No/NA
Prior Flooding: Unknown
Historic Significant: No
Comments:



Remarks: Substitute for FEMA Form 81-31, May 93