

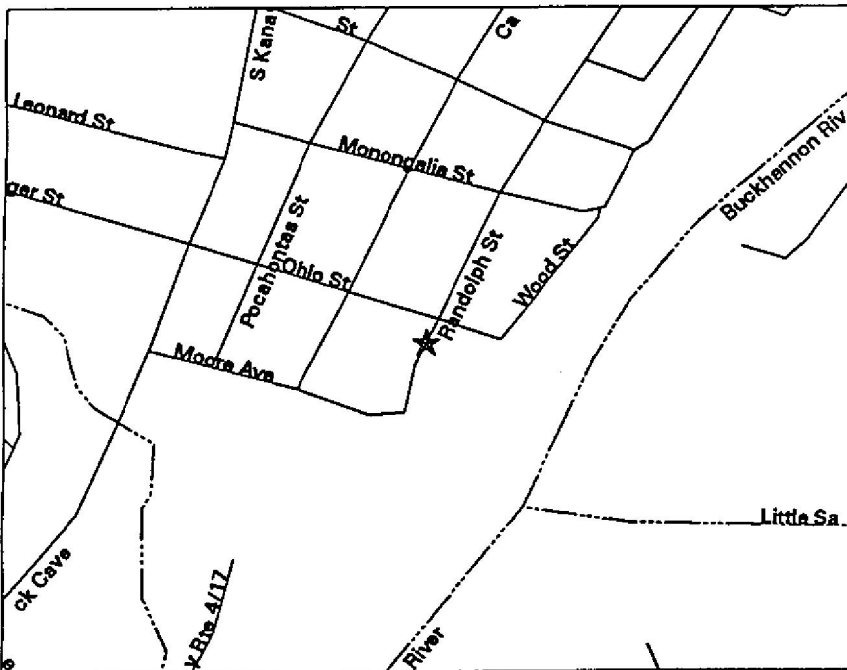


ELEVATION CERTIFICATE



Name of Property Owner: Virgie McCray
Street Address: 223 Randolph St.
Community Name: Buckhannon
County: Upshur
Tax Map Number: 12
Parcel Number: 144
FIRM Community Name: Buckhannon
FIRM Index Date: 9/4/86
FIRM Map Community No./Suffix: 540199 0001
FIRM Zone: C
Digital Photo Number: ups024.tif
Latitude of Building: 38.97741
Longitude of Building: -80.22247
Depth of Interior Flooding(ft): Unknown
Elevation of Main Living Floor(ft): 1434.1
Elevation of Lowest Floor(ft): 1434.1
Base Flood Elevation(BFE) (ft): 1418
Elevation based on: Actual construction
Lowest Adjacent Grade (LAG) (ft): 
FEMA Building Diagram Number: 8
Survey Control Point and Benchmark ID#: Ran09,Eik1
Elevation Datum: NGVD 1929
Square Footage of Living Space: 1580
Building Description: 1-story/wood on blocks
Can Building be Elevated?: N/A
Basement? Is Basement Finished?: No/NA
Prior Flooding: Unknown
Historic Significant: No
Comments: Structure above BFE.



Remarks: Substitute for FEMA Form 81-31, May 93