

NOTE TO USERS

FEMA maintains information about map features, such as street locations and names, in or near designated flood hazard areas. Requests to revise information in or near designated flood hazard areas may be provided to FEMA during the community review period, at the final Consultation Coordination Officer's meeting, or during the 90-day appeal period. Approved requests for changes will be shown on the final printed FIRM.

NOTE TO USER

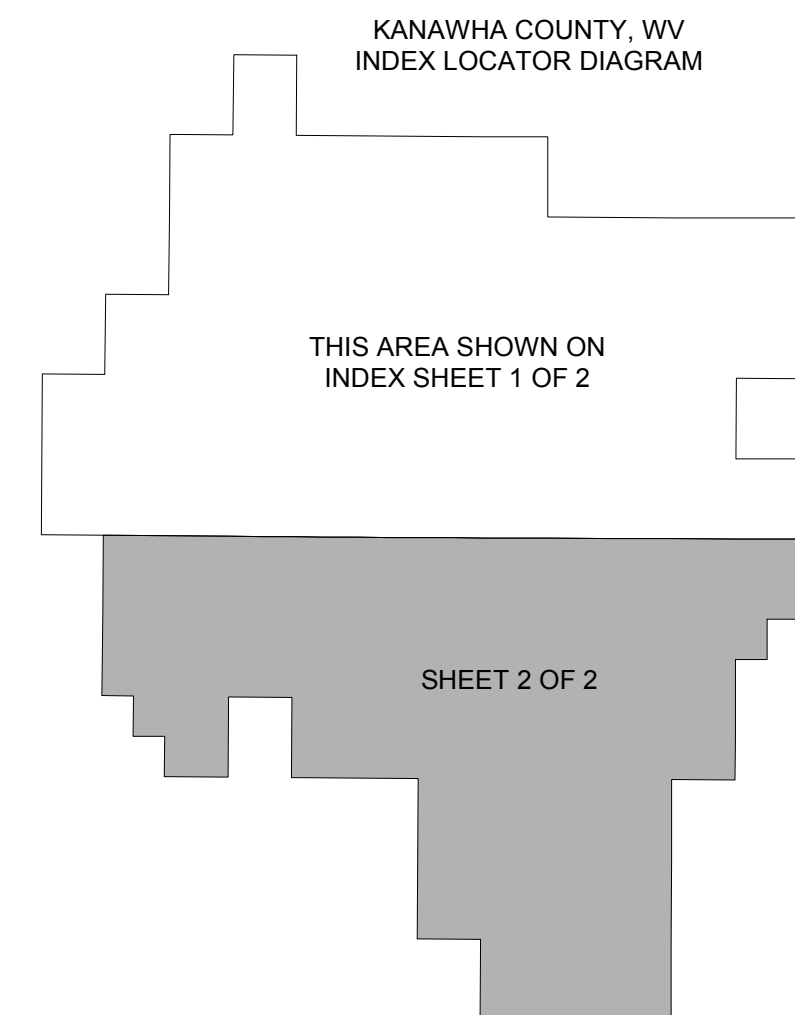
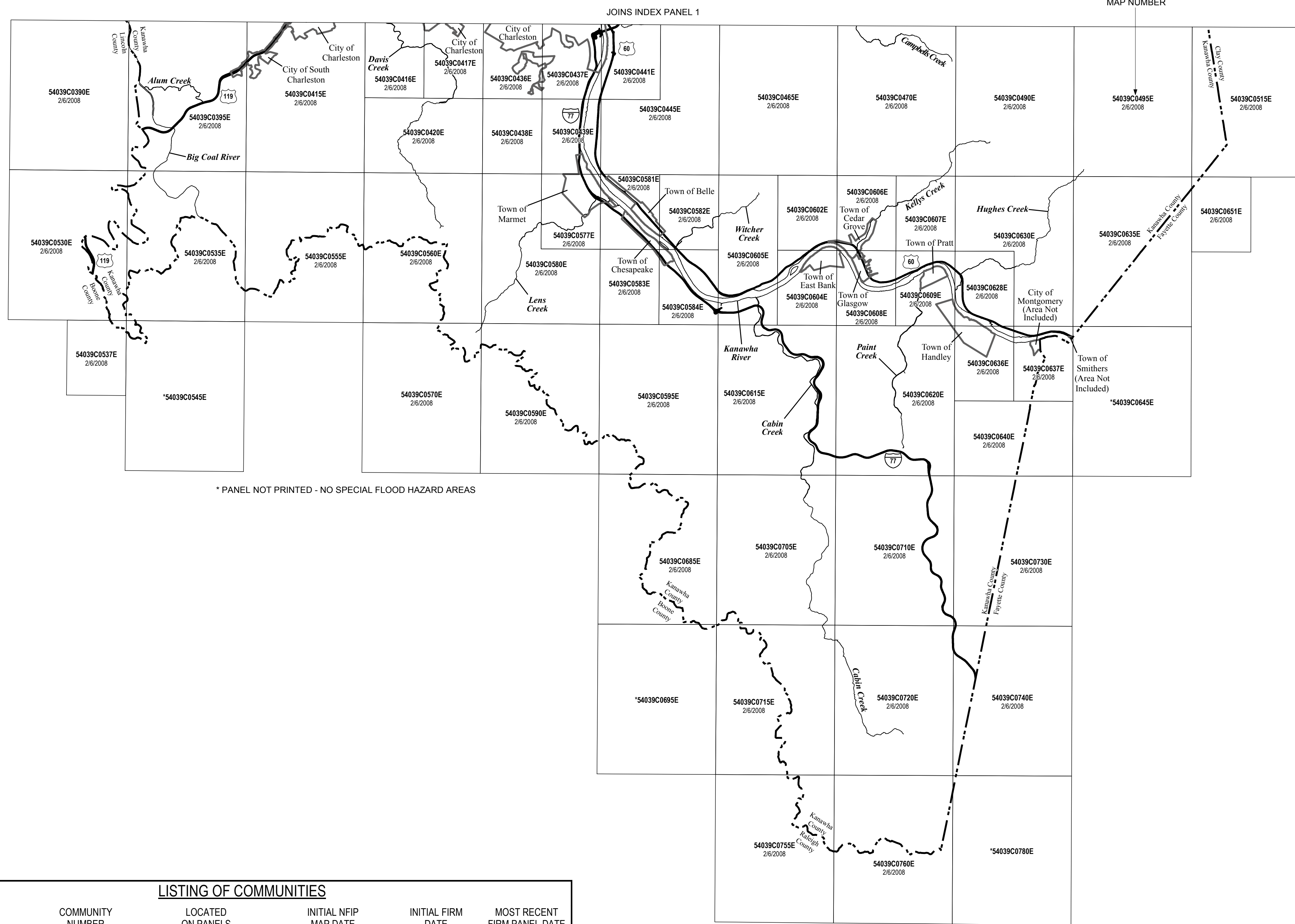
Future revisions to this FIRM Index will only be issued to communities that are located on FIRM panels being revised. This FIRM Index therefore remains valid for FIRM panels dated (date) or earlier. Please refer to the "MOST RECENT FIRM PANEL DATE" column in the Listing of Communities table to determine the most recent FIRM index date for each community.

ATTENTION: The corporate limits shown on this FIRM Index are based on the best information available at the time of publication. As such, they may be more current than those shown on FIRM panels issued before (date).

MAP DATES

This FIRM Index displays the map date for each FIRM panel at the time this Index was printed. Because this Index may not be distributed to unaffected communities in subsequent revisions, users may determine the current map date for each FIRM panel by visiting the FEMA Map Service Center website at <https://msc.fema.gov> or by calling the Map Service Center at 1-877-336-2627.

Communities annexing land on adjacent FIRM panels must obtain a current copy of the adjacent panel as well as the current FIRM Index. These may be ordered directly from the Map Service Center at the number listed above.



* PANEL NOT PRINTED - NO SPECIAL FLOOD HAZARD AREAS

LISTING OF COMMUNITIES					
COMMUNITY NAME	COMMUNITY NUMBER	LOCATED ON PANELS	INITIAL NFIP MAP DATE	INITIAL FIRM DATE	MOST RECENT FIRM PANEL DATE
BELLE, TOWN OF	540071	0581, 0582	March 1, 1974	April 15, 1982	February 6, 2008
CEDAR GROVE, TOWN OF	540072	0602, 0606, 0608	March 8, 1974	June 1, 1982	February 6, 2008
CHARLESTON, CITY OF	540073	0239, 0243, 0244, 0263, 0264, 0402, 0403, 0404, 0406, 0407, 0408, 0409, 0415, 0416, 0417, 0426, 0427, 0428, 0429, 0433, 0436, 0437, 0441	May 10, 1974	June 15, 1983	February 6, 2008
CHESAPEAKE, TOWN OF	540074	0581, 0582, 0583, 0584	March 15, 1974	June 1, 1982	February 6, 2008
CLENDENIN, TOWN OF	540075	0301, 0302	August 9, 1974	July 16, 1984	February 6, 2008
DUNBAR, CITY OF	540076	0238, 0239, 0382, 0401, 0402	March 1, 1974	June 1, 1982	February 6, 2008
EAST BANK, TOWN OF	540077	0602, 0604, 0606, 0608	March 22, 1974	June 1, 1982	February 6, 2008
GLASGOW, TOWN OF	540078	0608	March 8, 1974	June 15, 1982	February 6, 2008
HANDLEY, TOWN OF	540279	0609, 0620, 0628, 0636	January 17, 1975	July 5, 1984	February 6, 2008
KANAWHA COUNTY (UNINCORPORATED AREAS)	540070	0015 ¹ , 0035 ¹ , 0045 ¹ , 0055, 0060, 0065, 0070, 0080, 0085, 0090, 0095, 0105 ¹ , 0115, 0120, 0140, 0145, 0165, 0195, 0210, 0211, 0212, 0213, 0214, 0216, 0218, 0220, 0230, 0235, 0238, 0239, 0240, 0243, 0244, 0245, 0255, 0260, 0263, 0264, 0265, 0270, 0280, 0285, 0290, 0295, 0301, 0302, 0305, 0310, 0315, 0320, 0330, 0360, 0375, 0377, 0380, 0382, 0385, 0390, 0395, 0401, 0402, 0403, 0404, 0406, 0408, 0409, 0415, 0416, 0417, 0420, 0426, 0427, 0428, 0429, 0433, 0435, 0436, 0437, 0438, 0439, 0441, 0445, 0455, 0460, 0465, 0470, 0480, 0485, 0490, 0495, 0505 ¹ , 0515, 0530, 0535, 0537, 0545 ¹ , 0555, 0560, 0570, 0577, 0580, 0581, 0582, 0583, 0584, 0590, 0595, 0602, 0604, 0605, 0606, 0607, 0608, 0609, 0615, 0620, 0628, 0630, 0635, 0636, 0637, 0640, 0645 ¹ , 0651, 0685, 0695 ¹ , 0705, 0710, 0715, 0720, 0730, 0740, 0755, 0760, 0780 ¹	April 25, 1975	March 18, 1985	
MARMET, TOWN OF	540079	0439, 0577, 0581	April 12, 1974	April 15, 1982	February 6, 2008
NITRO, CITY OF	540081	0205 ¹ , 0210, 0211, 0212, 0213, 0214, 0216, 0218	March 15, 1974	April 15, 1982	February 6, 2008
PRATT, TOWN OF	540082	0609	March 8, 1974	May 1, 1984	February 6, 2008
SOUTH CHARLESTON, CITY OF	540223	0382, 0395, 0401, 0402, 0403, 0404, 0406, 0408, 0415	November 1, 1974	June 15, 1982	February 6, 2008
ST. ALBANS, CITY OF	540083	0214, 0218, 0376, 0377, 0385	March 8, 1974	June 15, 1982	February 6, 2008

¹ PANEL NOT PRINTED

MAP REPOSITORIES

(Maps available for reference only, not for distribution.)

- BELLE, TOWN OF:
Town of Belle Offices
1100 East Dupont Avenue
Belle, WV 26015
- CEDAR GROVE, TOWN OF:
Town Hall
300 Alexander Street
Cedar Grove, WV 25039
- CHARLESTON, CITY OF:
City Service Center Building
915 Quanner Street, Suite 1
Charleston, WV 25301
- CHESAPEAKE, TOWN OF:
Town Hall
12404 MacCorkle Avenue
Chesapeake, WV 25315
- CLENDENIN, TOWN OF:
Town Hall
103 First Street
Clendenin, WV 25045
- DUNBAR, CITY OF:
City Hall
P.O. Box 483
Dunbar, WV 25064
- EAST BANK, TOWN OF:
Town Hall
P.O. Box 307
East Bank, WV 25067
- GLASGOW, TOWN OF:
Town Hall
129 4th Street
Charleston, WV 25301
- HANDLEY, TOWN OF:
Town Hall
P.O. Box 100
Handley, WV 25102
- KANAWHA COUNTY (UNINCORPORATED AREAS):
Office of the Floodplain Administrator
407 Virginia Street East, 2nd Floor
Charleston, WV 25301
- MARMET, TOWN OF:
P.O. Box 15037
Marmet, WV 25365
- NITRO, CITY OF:
City Hall
20th Street & 2nd Avenue
Nitro, WV 25143
- PRATT, TOWN OF:
Town Hall
P.O. Box 128
Pratt, WV 25162
- SOUTH CHARLESTON, CITY OF:
City Hall
1103 Jefferson Road
South Charleston, WV 25303
- ST. ALBANS, CITY OF:
City Hall
1499 MacCorkle Avenue
Saint Albans, WV 25177



NFIP

NATIONAL FLOOD INSURANCE PROGRAM

MAP INDEX

FIRM FLOOD INSURANCE RATE MAP

KANAWHA COUNTY, WEST VIRGINIA AND INCORPORATED AREAS


(SEE LISTING OF COMMUNITIES TABLE)

MAP INDEX

SHEET 2 OF 2

PANELS PRINTED: 390, 395, 415, 416, 417, 420, 436, 437, 438, 439, 441, 445, 465, 470, 490, 495, 515, 530, 535, 537, 555, 560, 570, 577, 580, 581, 582, 583, 584, 590, 595, 602, 604, 605, 606, 607, 608, 609, 615, 620, 628, 630, 635, 636, 637, 640, 651, 685, 705, 710, 715, 720, 730, 740, 755, 760

(SEE SHEET 1 FOR ADDITIONAL PANELS PRINTED)



MAP NUMBER
54039CIND2B
MAP REVISED

Federal Emergency Management Agency

**REVISED PRELIMINARY
FEB 25, 2021**