

FLOOD INSURANCE STUDY



VOLUME 2 OF 3

KANAWHA COUNTY, WEST VIRGINIA AND INCORPORATED AREAS

COMMUNITY NAME	COMMUNITY NUMBER
BELLE, TOWN OF	540071
CEDAR GROVE, TOWN OF	540072
CHARLESTON, CITY OF	540073
CHESAPEAKE, TOWN OF	540074
CLENDENIN, TOWN OF	540075
DUNBAR, CITY OF	540076
EAST BANK, TOWN OF	540077
GLASGOW, TOWN OF	540078
HANDLEY, TOWN OF	540279
KANAWHA COUNTY, UNINCORPORATED AREAS	540070
MARMET, TOWN OF	540079
NITRO, CITY OF	540081
PRATT, TOWN OF	540082
SOUTH CHARLESTON, CITY OF	540223
ST. ALBANS, CITY OF	540083



Revised: [PMR Date Pending]



Federal Emergency Management Agency

FLOOD INSURANCE STUDY NUMBER

54039CV002B

REVISED PRELIMINARY
February 25, 2021

NOTICE TO
FLOOD INSURANCE STUDY USERS

Communities participating in the National Flood Insurance Program (NFIP) have established repositories of flood hazard data for floodplain management and flood insurance purposes. This Flood Insurance Study (FIS) may not contain all data available within the repository. It is advisable to contact the community repository for any additional data.

The Federal Emergency Management Agency (FEMA) may revise and republish part or all of this FIS report at any time. In addition, part of this FIS may be revised by the Letter of Map Revision process, which does not involve republication or redistribution of the FIS. It is, therefore, the responsibility of the user to consult with community officials and to check the community repository to obtain the most current FIS components.

Initial Countywide FIS Effective Date: February 6, 2008
Revised Countywide FIS Dates:

TABLE OF CONTENTS- Volume 1

	Page
1.0 INTRODUCTION	1
1.1 Purpose of Study	1
1.2 Authority and Acknowledgments	1
1.3 Coordination	5
2.0 AREA STUDIED	6
2.1 Scope of Study	6
2.2 Community Description	9
2.3 Principal Flood Problems	10
2.4 Flood Protection Measures	11
3.0 ENGINEERING METHODS	12
3.1 Hydrologic Analyses	12
3.2 Hydraulic Analyses	23
3.3 Vertical Datum	29
4.0 FLOODPLAIN MANAGEMENT APPLICATIONS	30
4.1 Floodplain Boundaries	30
4.2 Floodways	31
5.0 INSURANCE APPLICATIONS	111
6.0 FLOOD INSURANCE RATE MAP	112
7.0 OTHER STUDIES	115
8.0 LOCATION OF DATA	115
9.0 BIBLIOGRAPHY AND REFERENCES	115
APPENDIX A	118

TABLE OF CONTENTS – Volume 1 – continued

FIGURES

Figure 1 – Discharge vs Drainage Area Curves	13-15
Figure 2 – Floodway Schematic	33
Figure 3 – FIRM Notes to Users	118-120
Figure 4 – Map Legend for FIRM	121-124

TABLES

Table 1 – Community CCO Meetings for Precountywide FISs	5
Table 2 – Flooding Sources Studied by Detailed Methods by Precountywide FISs	6-7
Table 3 – Flooding Sources Studied by Detailed Methods by the February 6, 2008 Countywide Revision	8
Table 4 – Summary of Discharges	18-23
Table 5 – Manning’s “n” Values from Precountywide Analyses	25-26
Table 6 – Manning’s “n” value from the February 6, 2008 Revision	27-28
Table 7 – Floodway Data	34-110
Table 8 – Community Map History	113-114

TABLE OF CONTENTS – Volume 2

EXHIBITS

Exhibit 1 – Flood Profiles	
Alum Creek	Panels 01P-03P
Armour Creek	Panel 04P
Big Coal River	Panel 05P
Big Sandy Creek	Panels 06P-07P
Blakes Creek	Panel 08P
Blue Creek	Panels 09P-11P
Brier Creek	Panels 12P-15P
Cabin Creek	Panels 16P-23P
Campbells Creek	Panels 24P-32P
Coal River	Panels 33P-40P
Coopers Creek	Panels 41P-45P

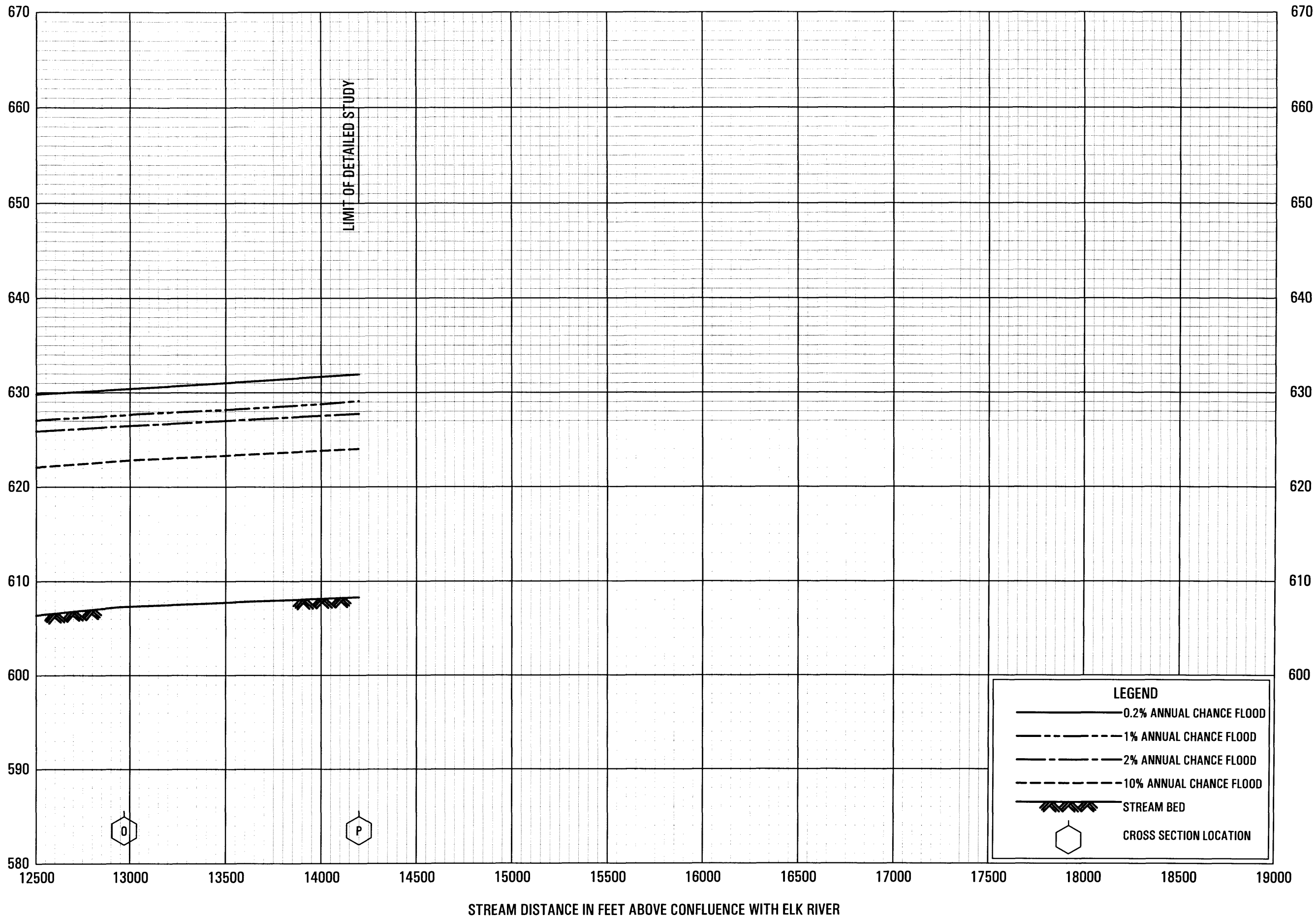
TABLE OF CONTENTS – Volume 2 – continued

Davis Creek	Panels	46P-50P
Dutch Hollow	Panels	51P-52P
East Bank Tributary	Panels	53P-55P
Edens Fork	Panels	56P-60P
Elk River	Panels	61P-67P
Elk Twomile Creek	Panels	68P-70P
Fields Creek	Panels	71P-76P
Finney Branch	Panels	77P-78P
Georges Creek	Panels	79P-81P
Huggard Branch	Panels	82P-85P
Hughes Creek	Panels	86P-89P
Hurricane Fork	Panels	90P-92P
Indian Creek	Panels	93P-95P
Indian Creek (Tributary to Coal River)	Panel	96P
Kanawha River	Panels	97P-106P

TABLE OF CONTENTS – Volume 3

Exhibit 1 – Flood Profiles (continued)		
Kellys Creek	Panels	107P-111P
Legg Fork	Panels	112P-114P
Lens Creek	Panels	115P-122P
Little Sandy Creek	Panels	123P-127P
Little Smith Creek	Panels	128P-136P
Lower Creek	Panels	137P-139P
Magazine Branch	Panels	139aP-139cP
Middle Fork	Panel	140P
Mill Creek	Panels	141P-145P
Morris Creek	Panel	146P
Paint Creek	Panels	147P-152P
Pocatalico River	Panels	153P-159P
Rocky Fork	Panels	160P-166P
Smith Creek	Panels	167P-176P
Thorofare Run	Panels	177P-181P
Tupper Creek	Panels	182P-190P
Two and Three Quarter Mile Creek	Panels	191P-192P
Twomile Creek	Panels	193P-202P
Tyler Creek	Panels	203P-207P
Upper Creek	Panels	208P-209P
Witcher Creek	Panels	210P-212P
Exhibit 2 – Flood Insurance Rate Map Index		
Flood Insurance Rate Map		

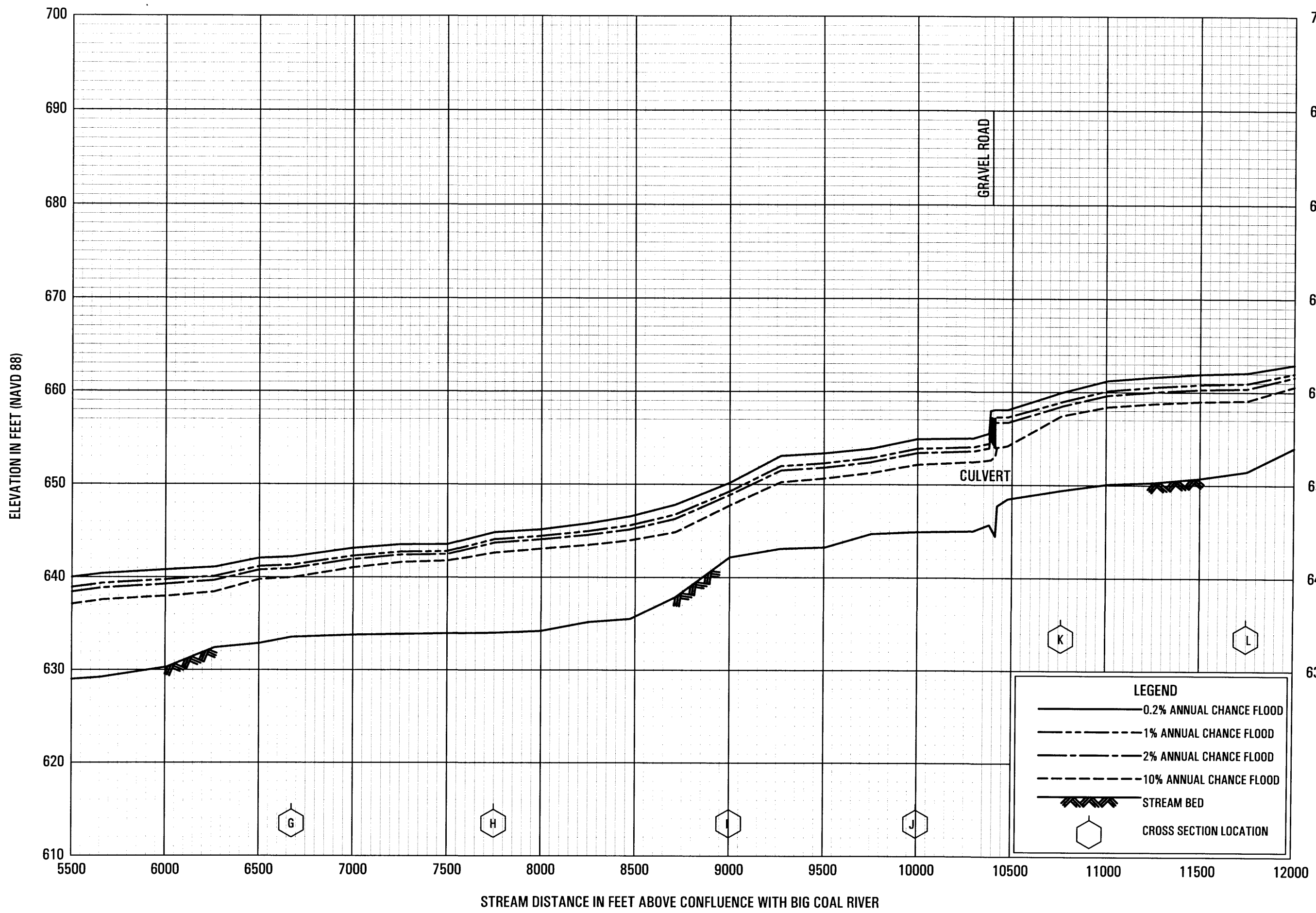
ELEVATION IN FEET (NAVD 88)



FLOOD PROFILES

BLUE CREEK

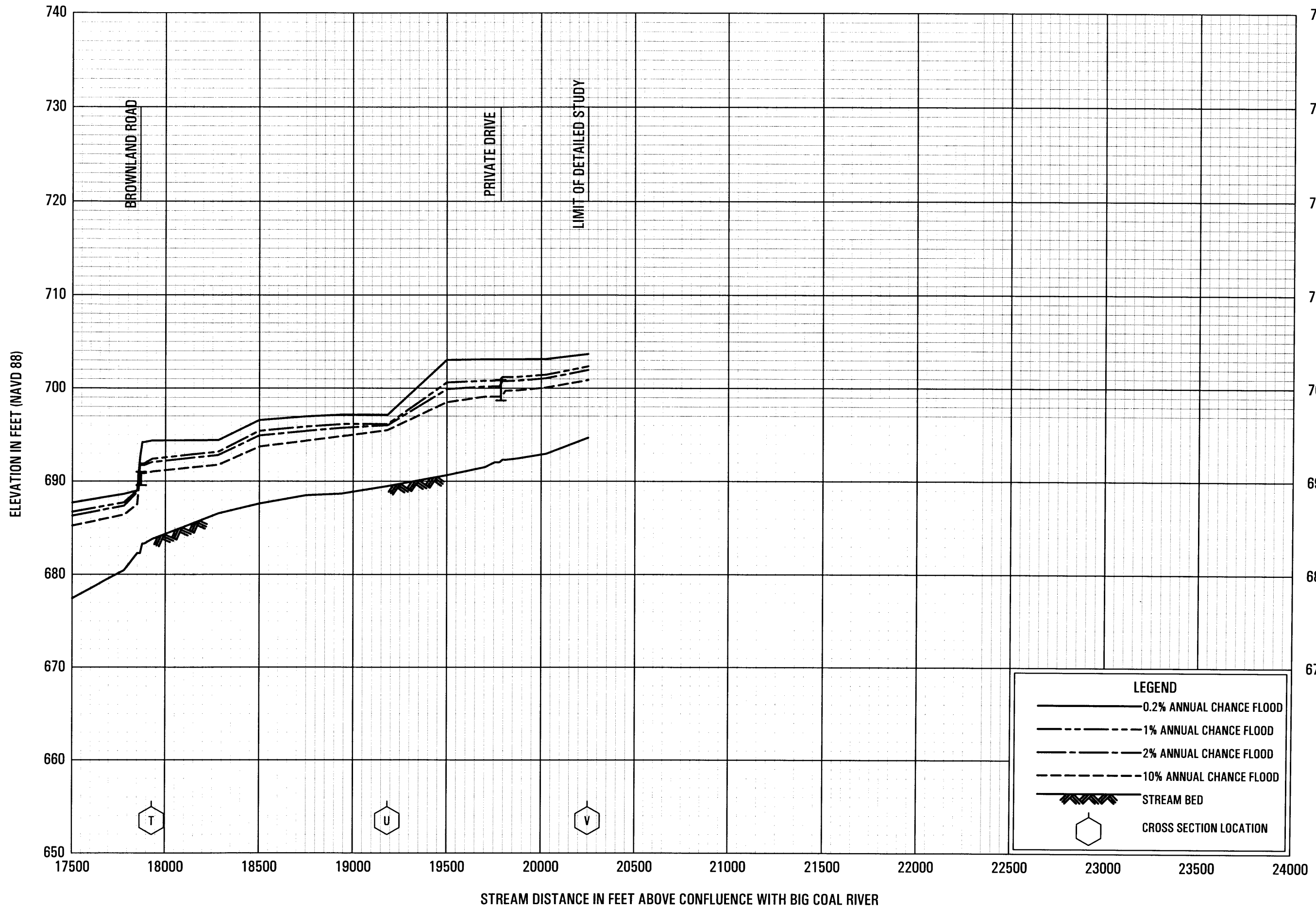
FEDERAL EMERGENCY MANAGEMENT AGENCY
KANAWHA COUNTY, WV
AND INCORPORATED AREAS



FLOOD PROFILES

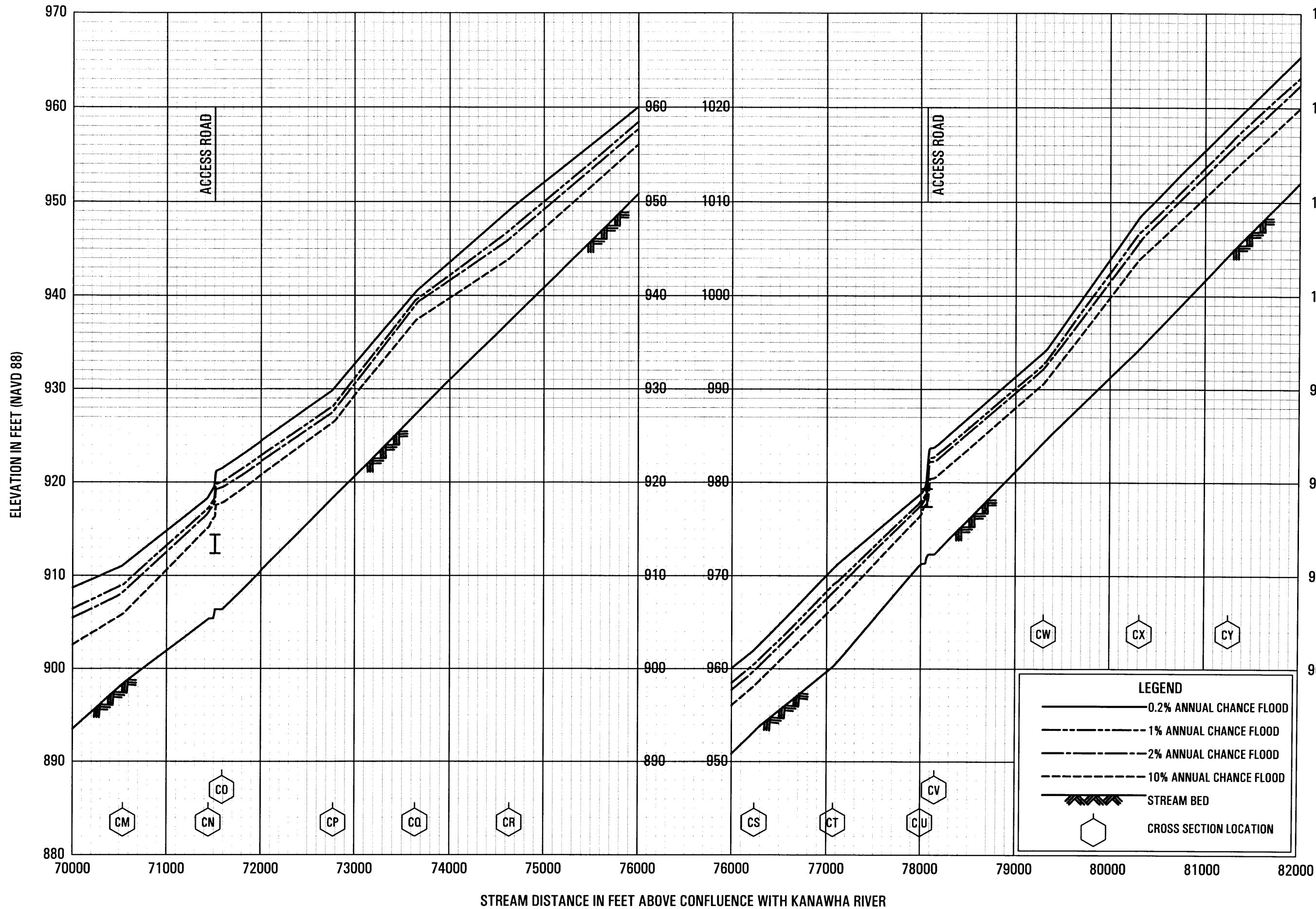
BRIER CREEK

FEDERAL EMERGENCY MANAGEMENT AGENCY
KANAWHA COUNTY, WV
 AND INCORPORATED AREAS



FLOOD PROFILES
BRIER CREEK

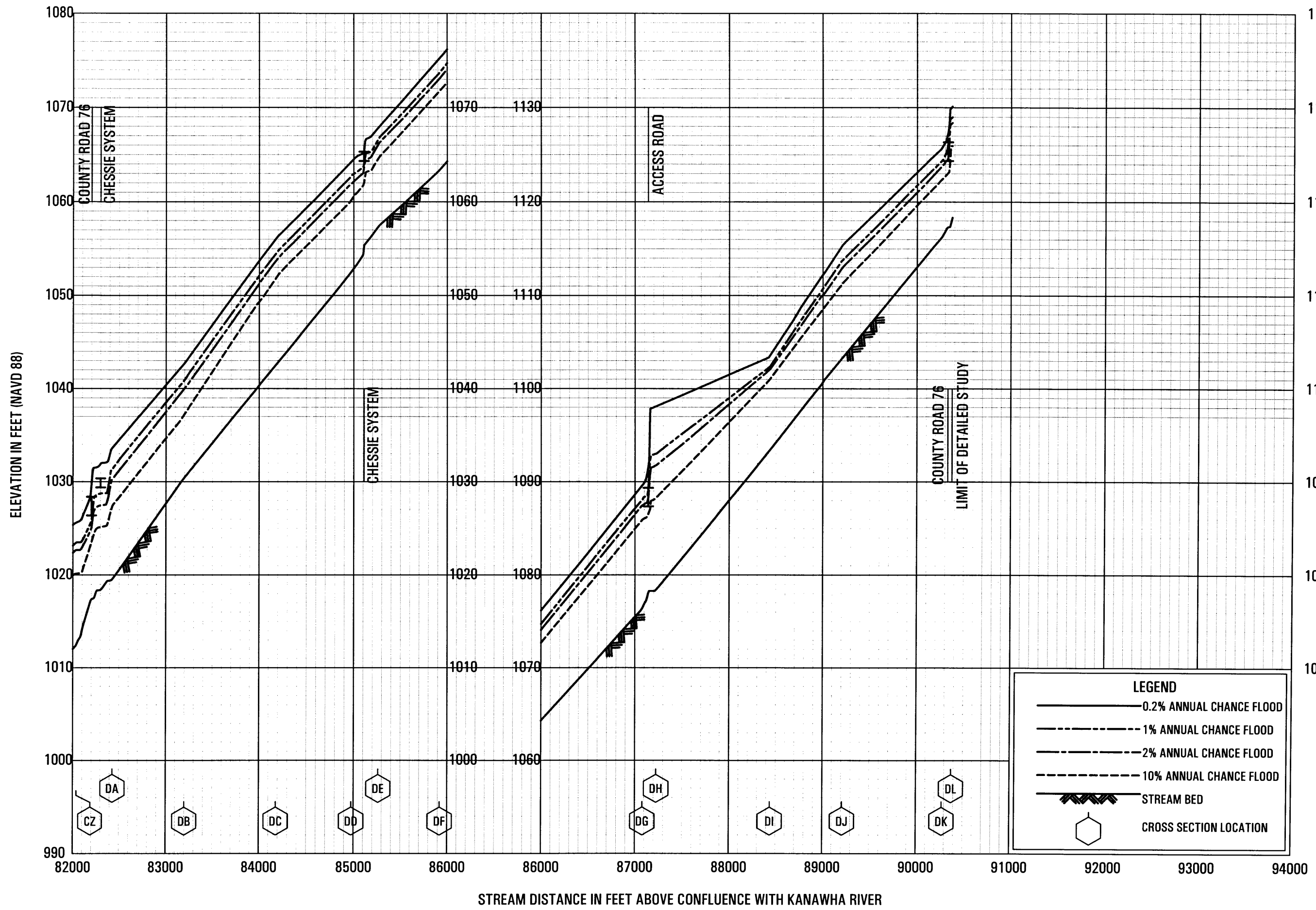
FEDERAL EMERGENCY MANAGEMENT AGENCY
KANAWHA COUNTY, WV
AND INCORPORATED AREAS



FLOOD PROFILES
CABIN CREEK

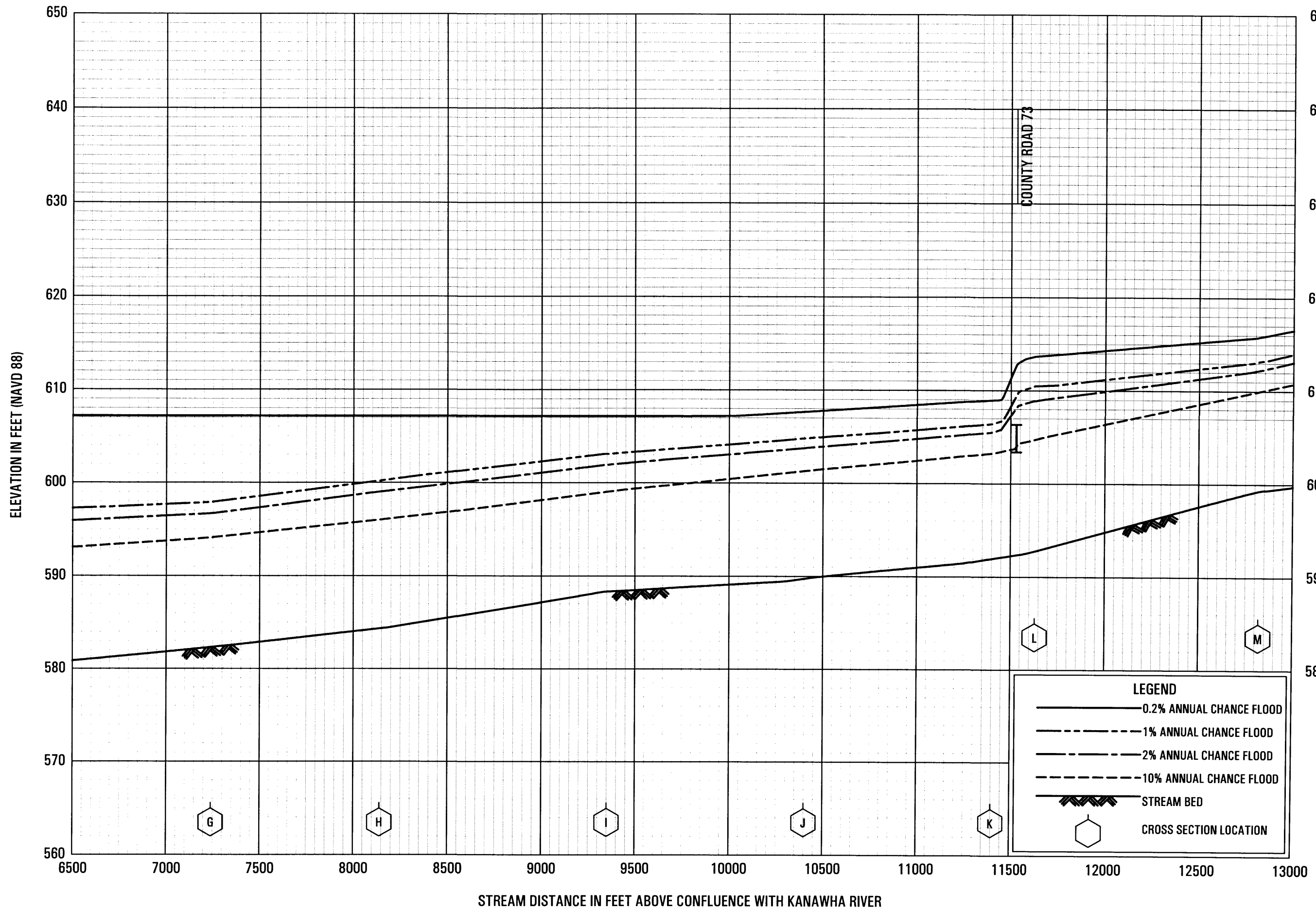
FEDERAL EMERGENCY MANAGEMENT AGENCY
KANAWHA COUNTY, WV
AND INCORPORATED AREAS

22P



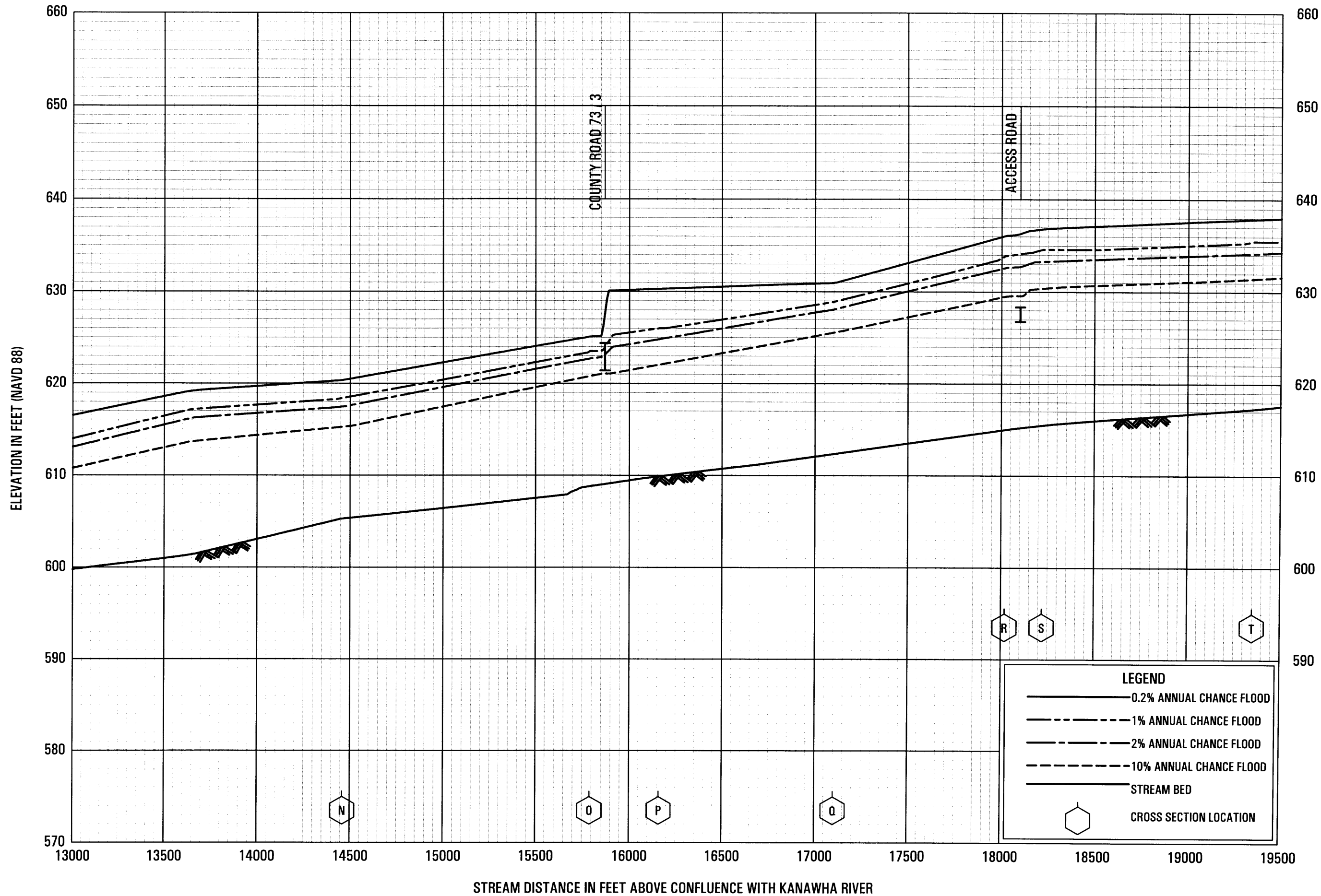
FLOOD PROFILES
CABIN CREEK

FEDERAL EMERGENCY MANAGEMENT AGENCY
KANAWHA COUNTY, WV
AND INCORPORATED AREAS



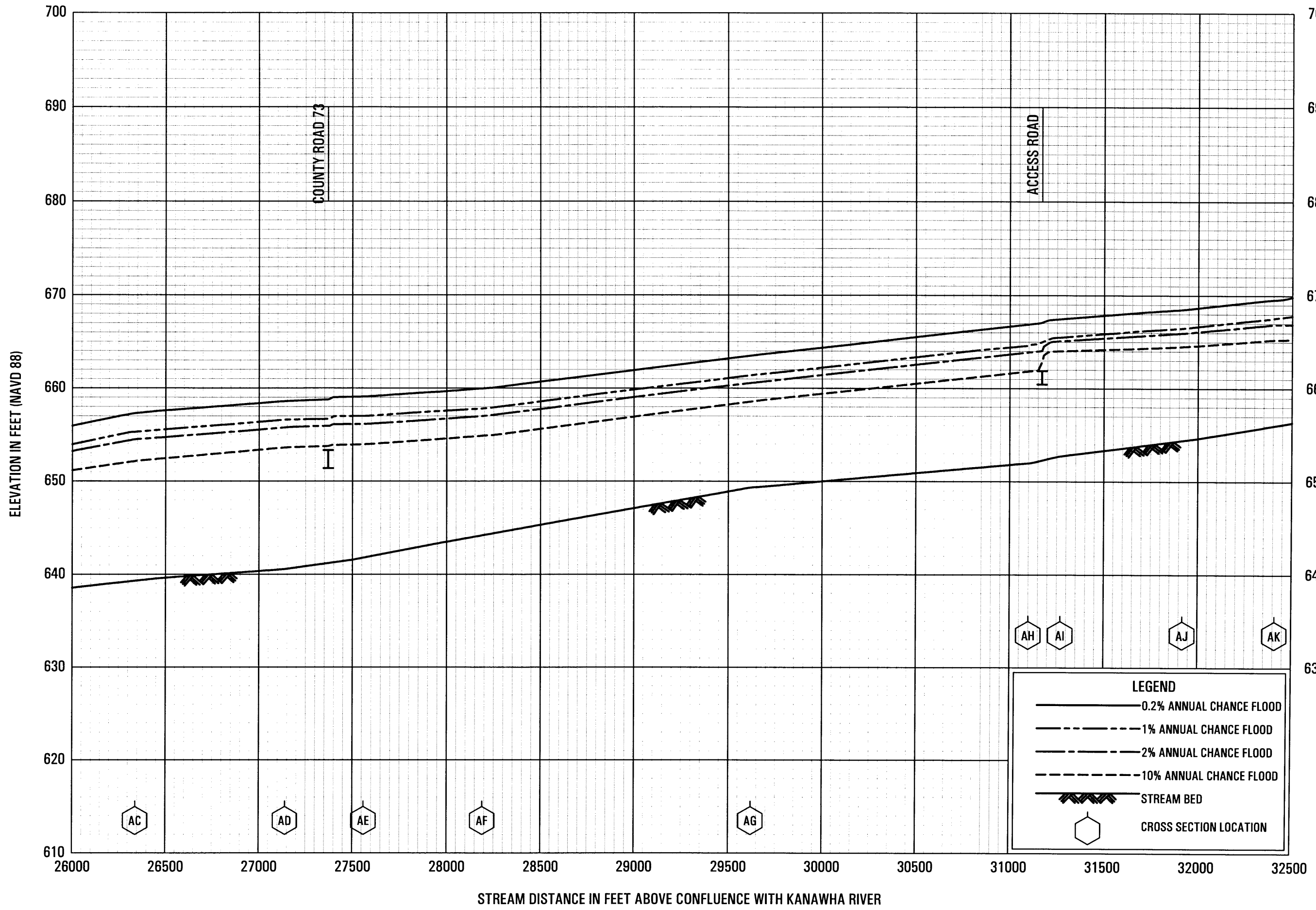
FLOOD PROFILES
CAMPBELLS CREEK

FEDERAL EMERGENCY MANAGEMENT AGENCY
KANAWHA COUNTY, WV
 AND INCORPORATED AREAS



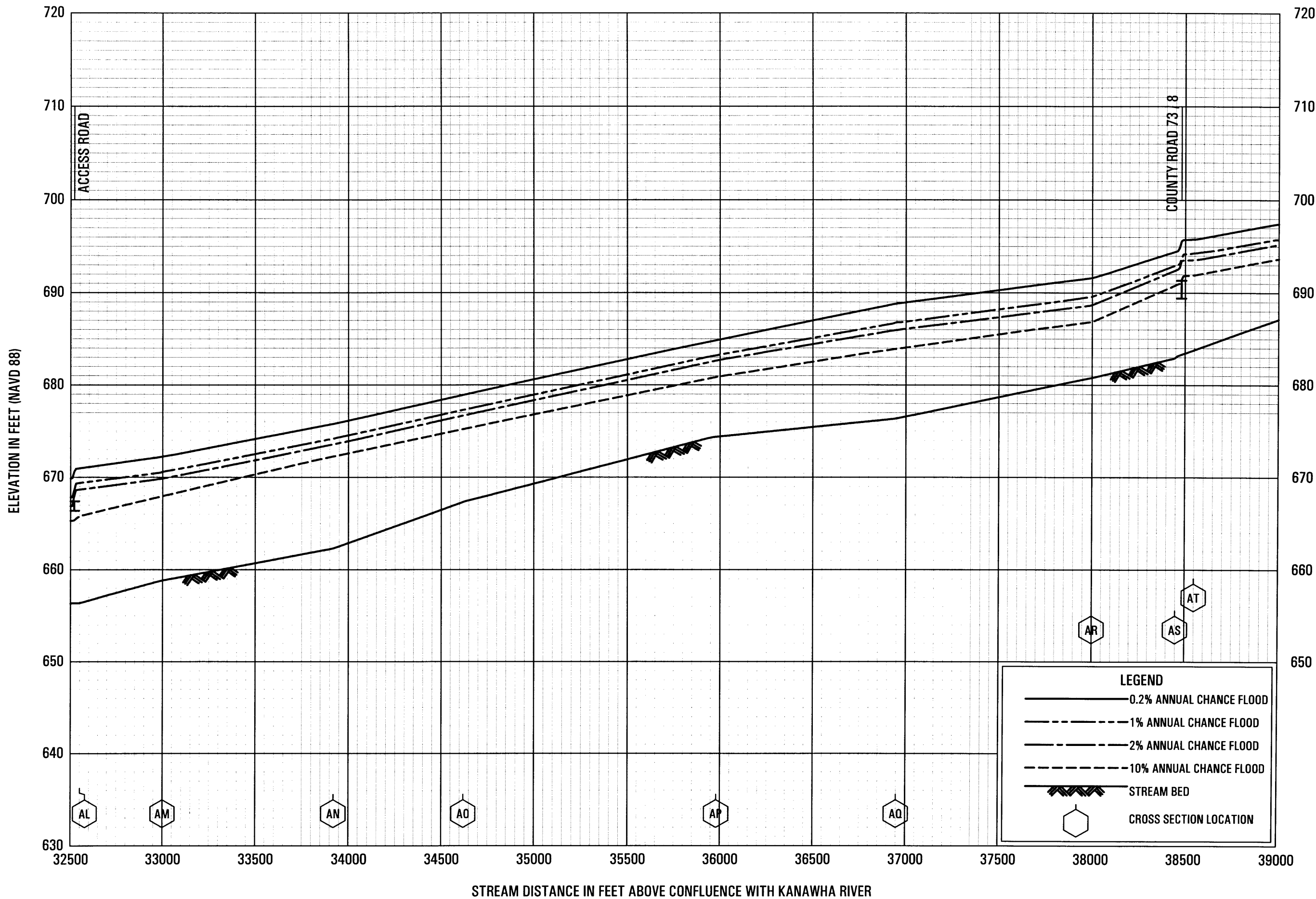
FLOOD PROFILES
CAMPBELLS CREEK

FEDERAL EMERGENCY MANAGEMENT AGENCY
KANAWHA COUNTY, WV
AND INCORPORATED AREAS



FLOOD PROFILES
CAMPBELLS CREEK

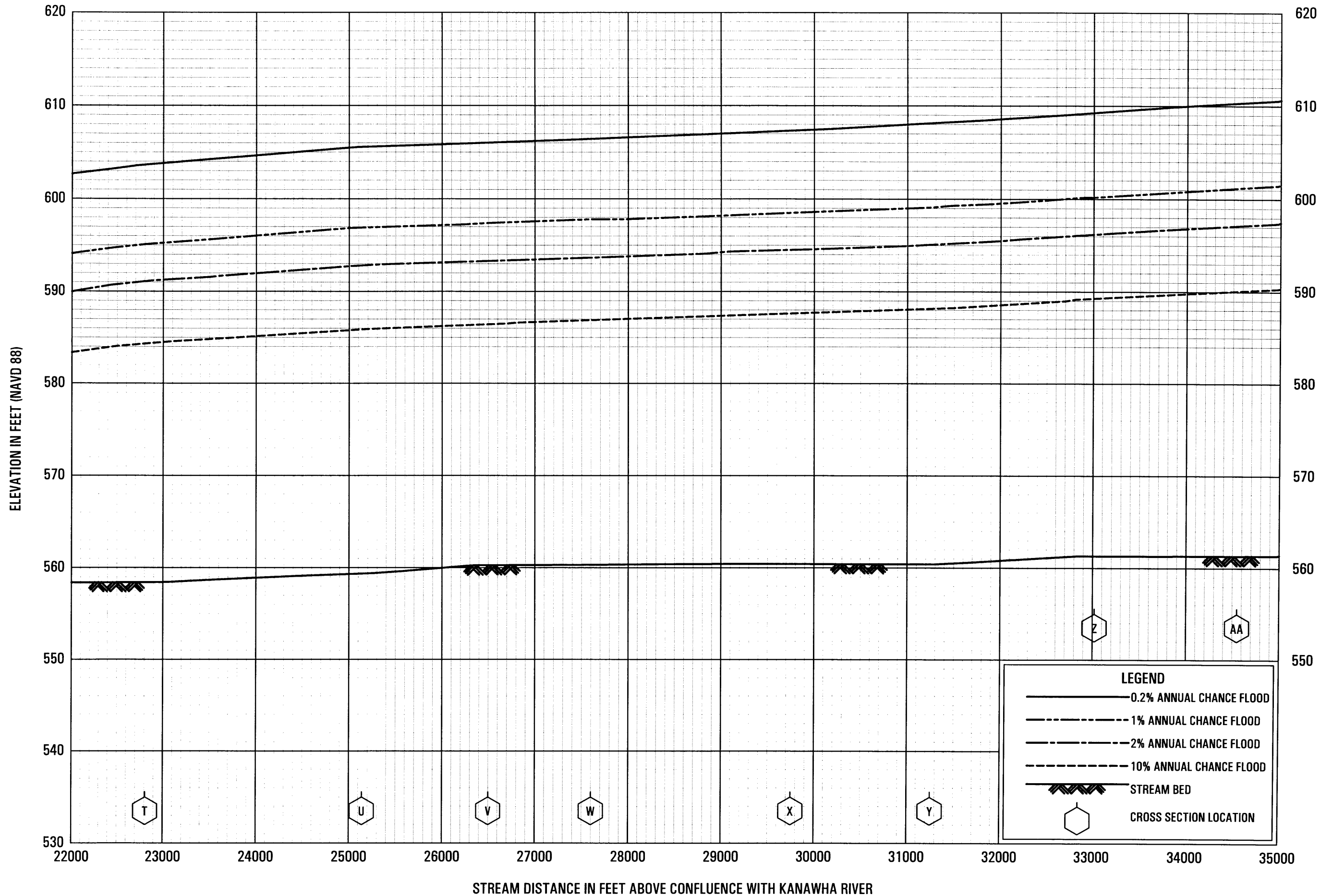
FEDERAL EMERGENCY MANAGEMENT AGENCY
KANAWHA COUNTY, WV
AND INCORPORATED AREAS



FLOOD PROFILES

CAMPBELLS CREEK

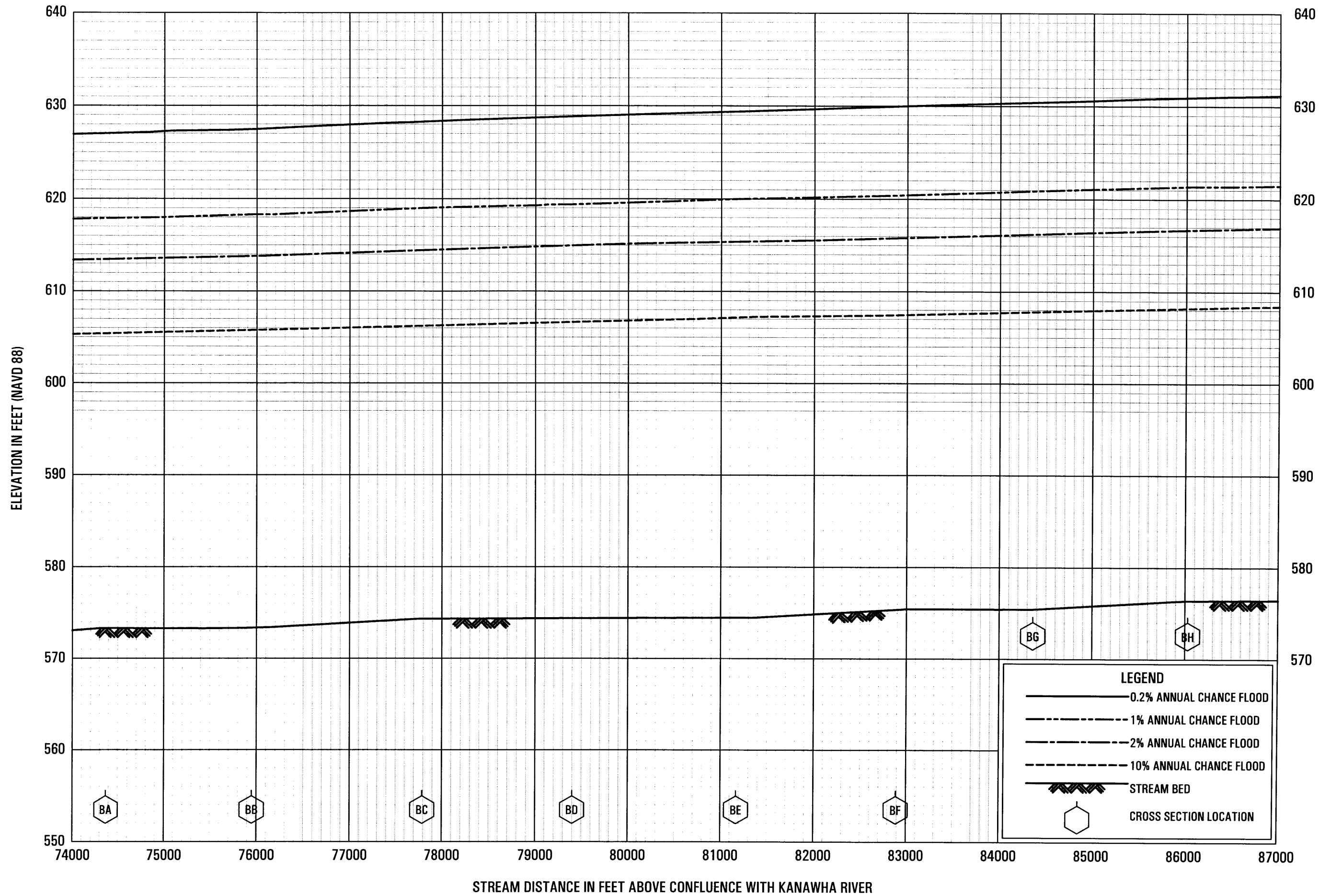
FEDERAL EMERGENCY MANAGEMENT AGENCY
 KANAWHA COUNTY, WV
 AND INCORPORATED AREAS



FLOOD PROFILES

COAL RIVER

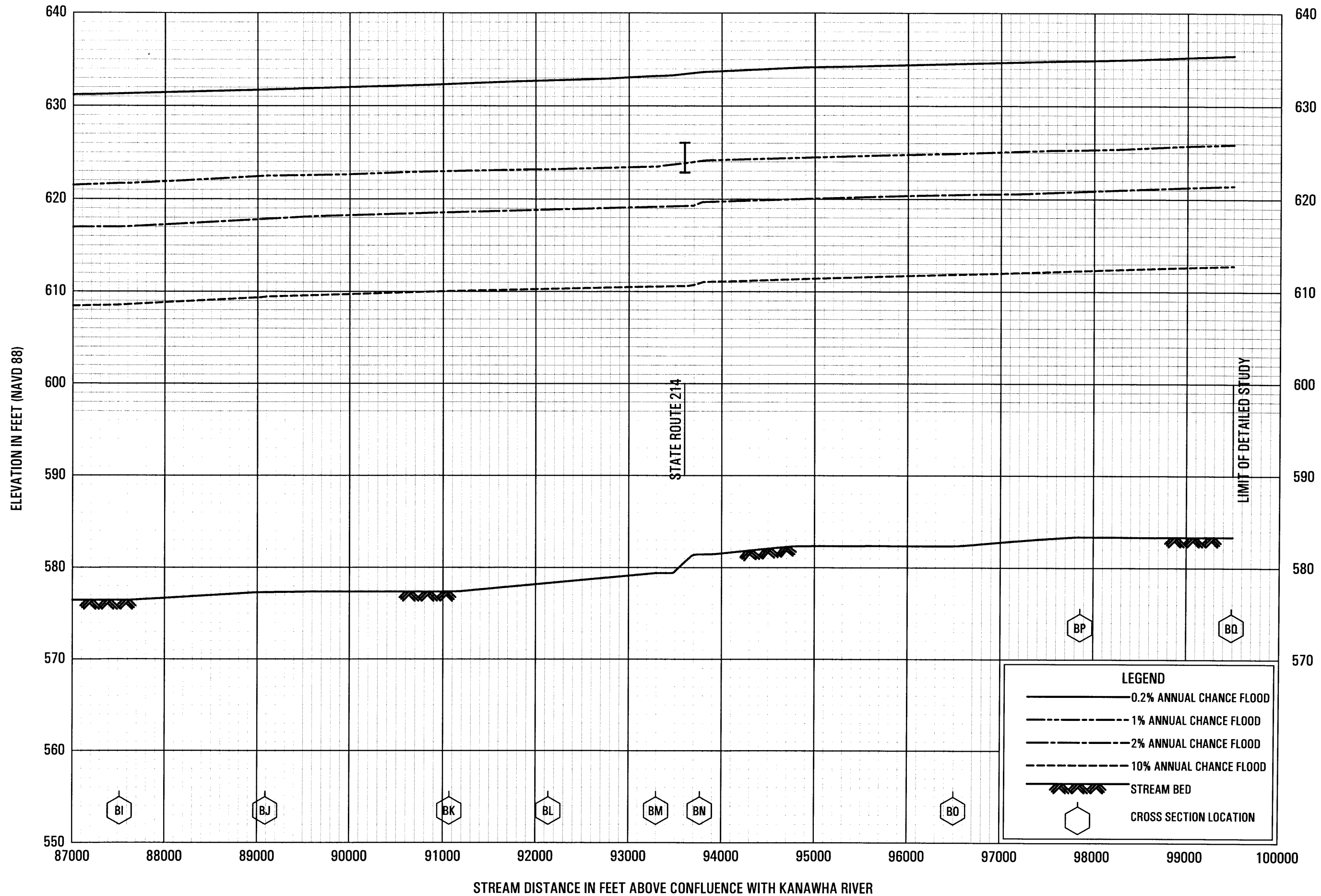
**FEDERAL EMERGENCY MANAGEMENT AGENCY
KANAWHA COUNTY, WV
AND INCORPORATED AREAS**



FLOOD PROFILES

COAL RIVER

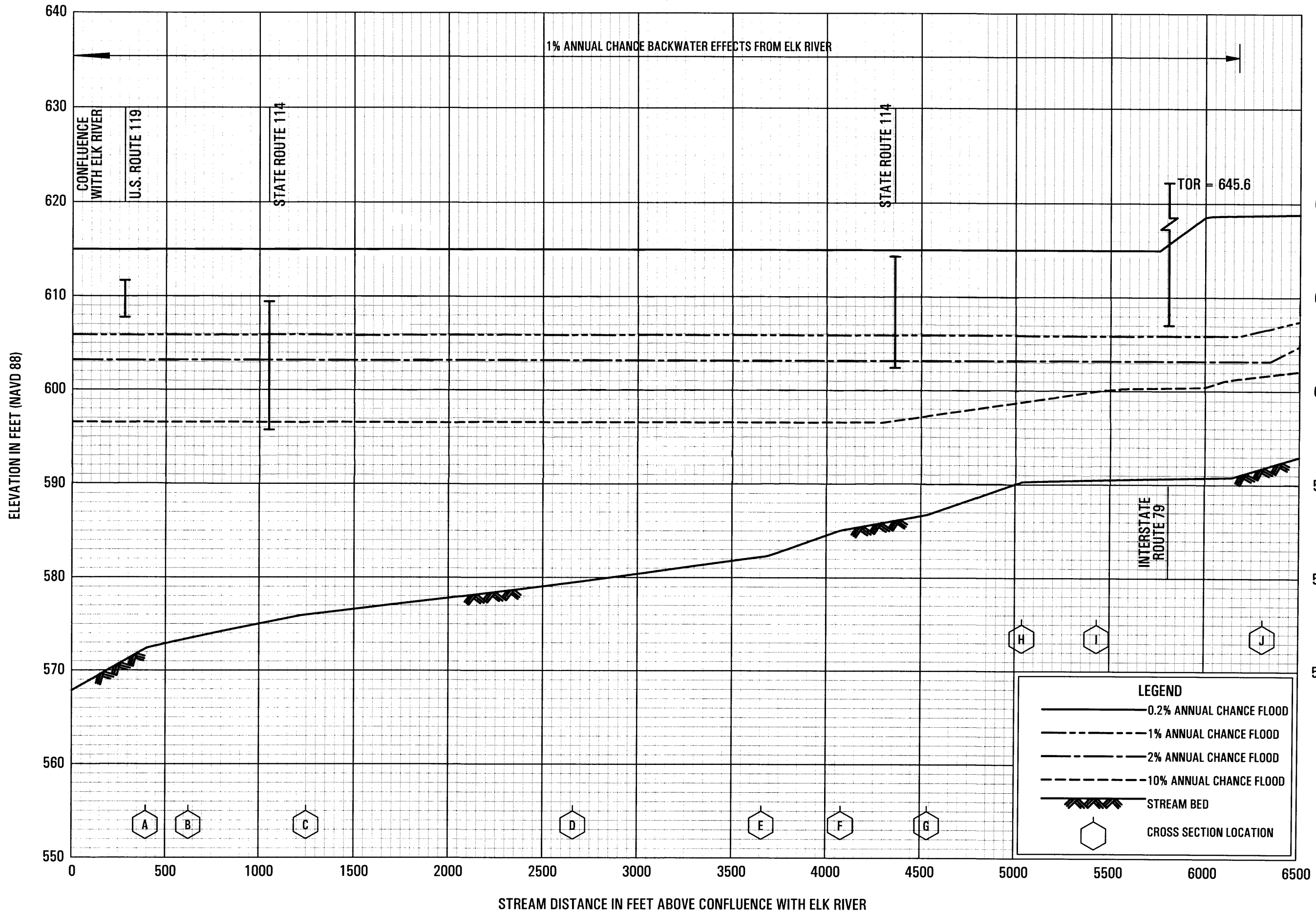
FEDERAL EMERGENCY MANAGEMENT AGENCY
 KANAWHA COUNTY, WV
 AND INCORPORATED AREAS



FLOOD PROFILES

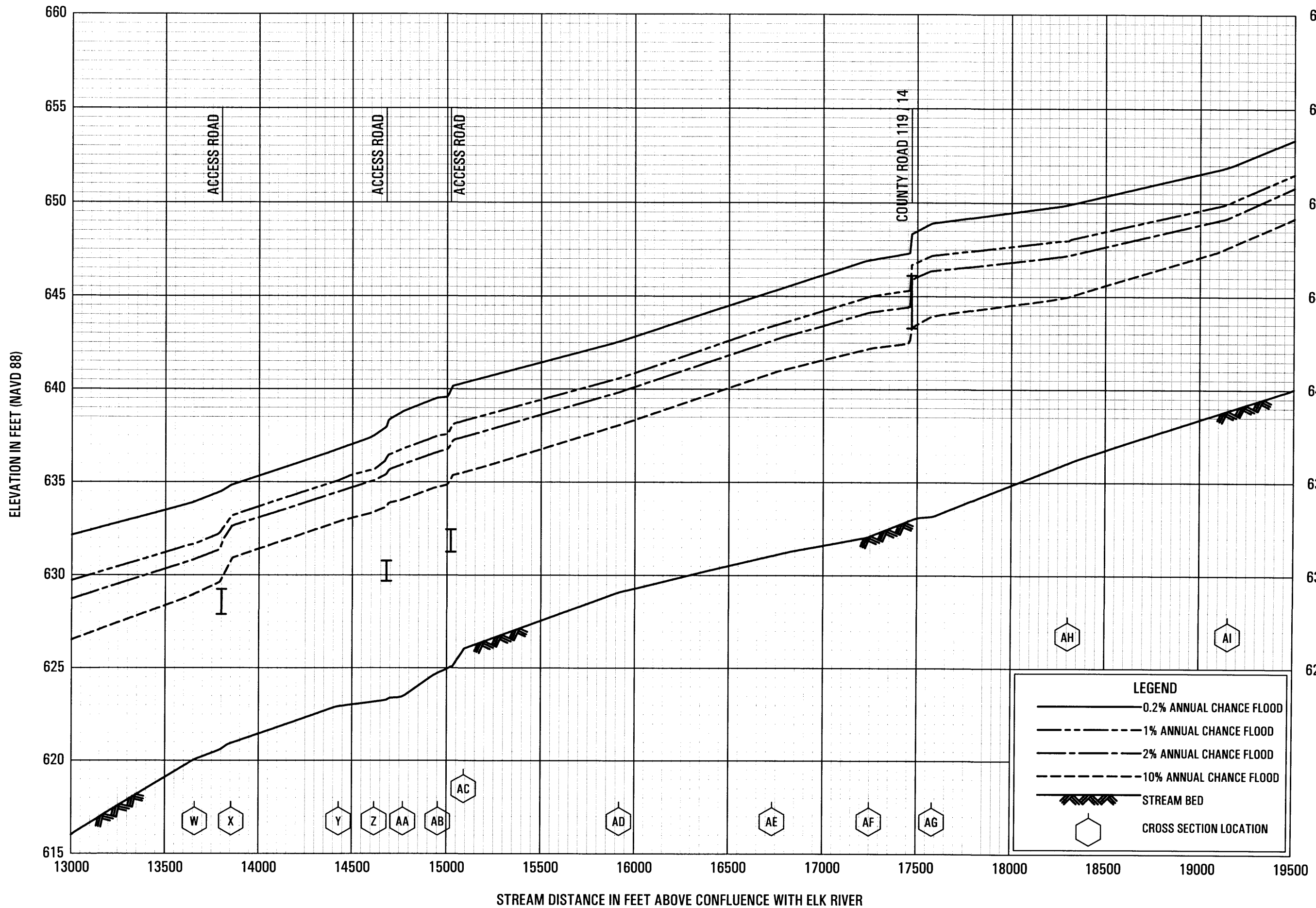
COAL RIVER

FEDERAL EMERGENCY MANAGEMENT AGENCY
 KANAWHA COUNTY, WV
 AND INCORPORATED AREAS



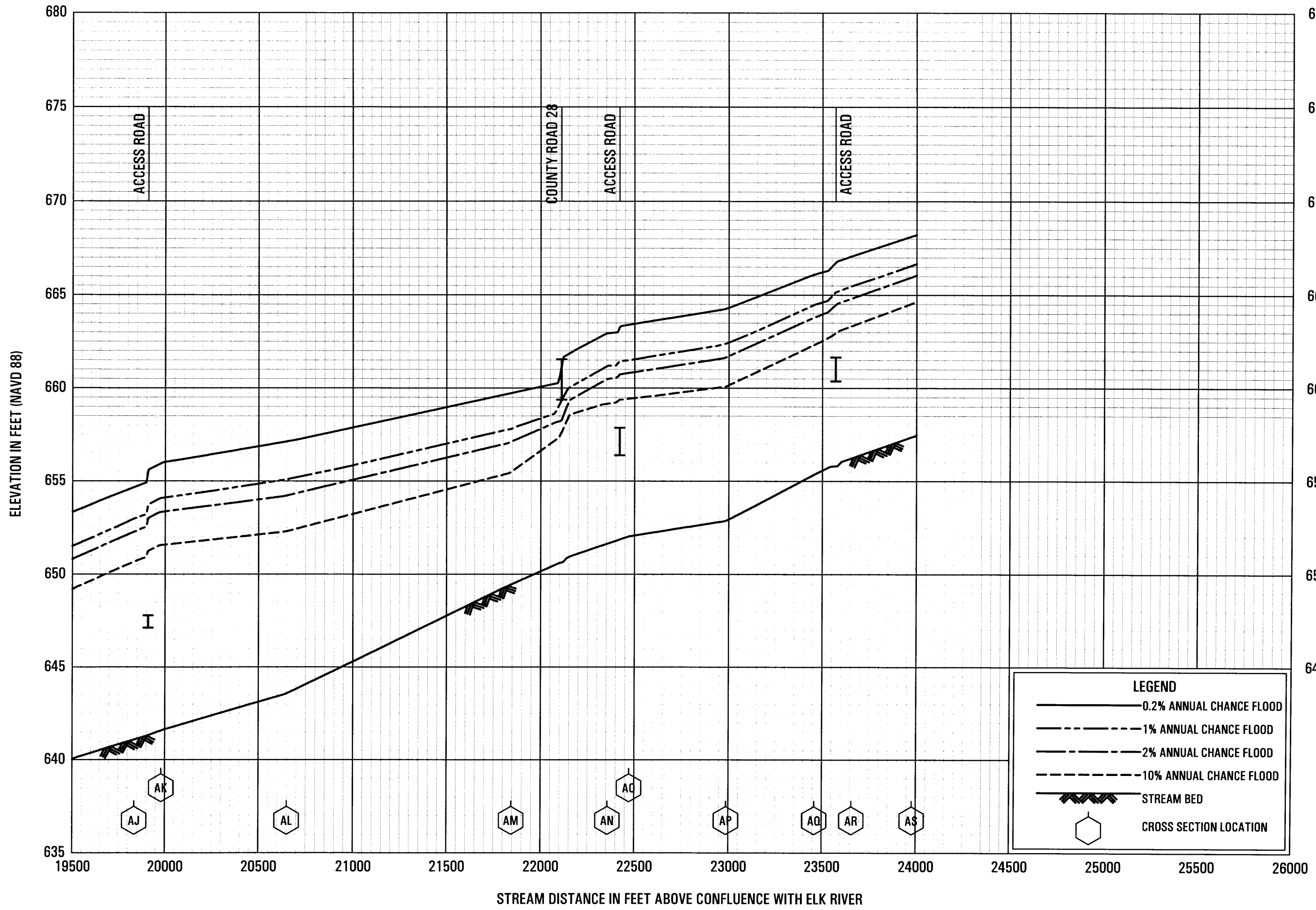
FLOOD PROFILES
COOPERS CREEK

FEDERAL EMERGENCY MANAGEMENT AGENCY
KANAWHA COUNTY, WV
AND INCORPORATED AREAS



FLOOD PROFILES
COOPERS CREEK

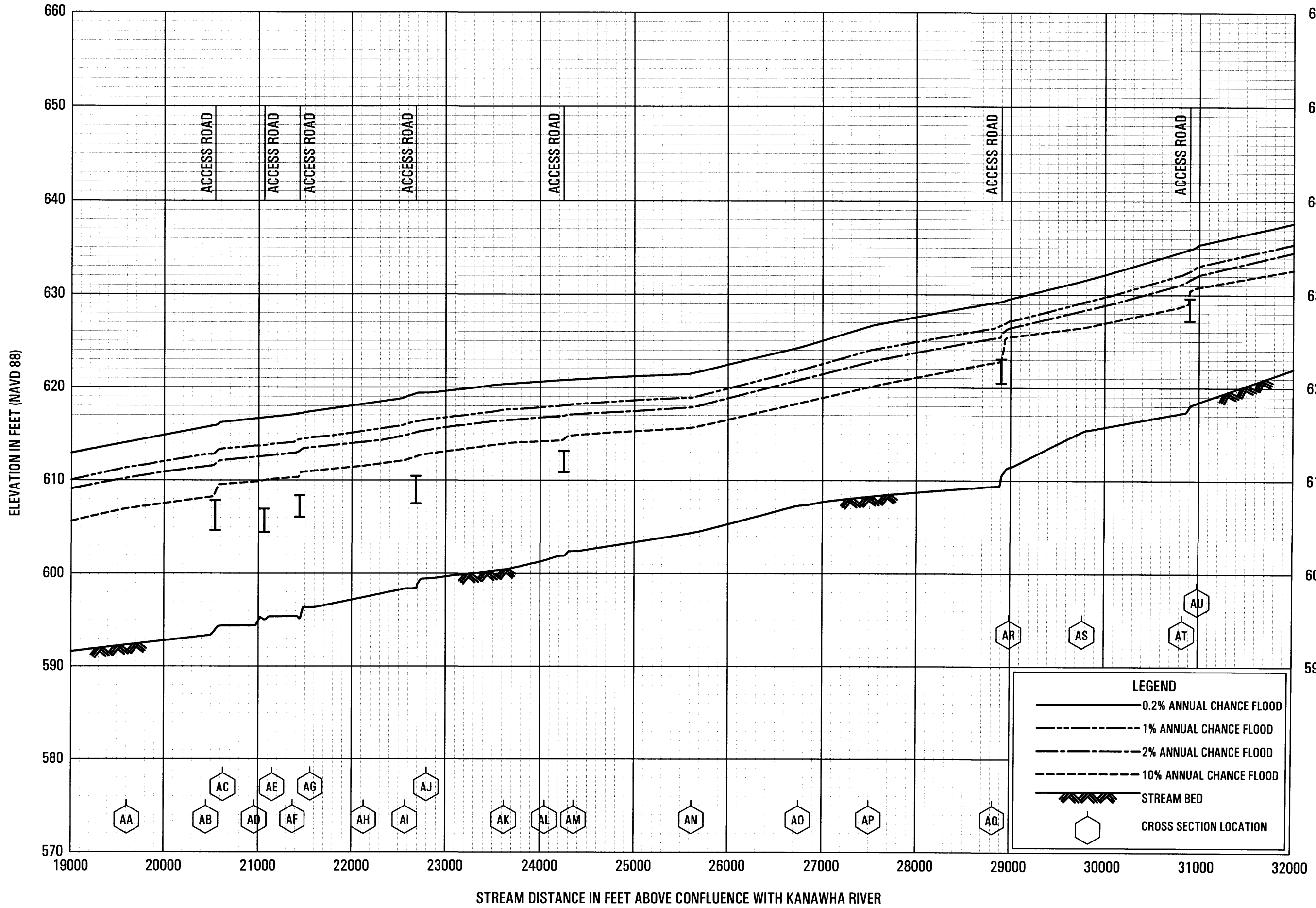
FEDERAL EMERGENCY MANAGEMENT AGENCY
KANAWHA COUNTY, WV
AND INCORPORATED AREAS



FLOOD PROFILES
COOPERS CREEK

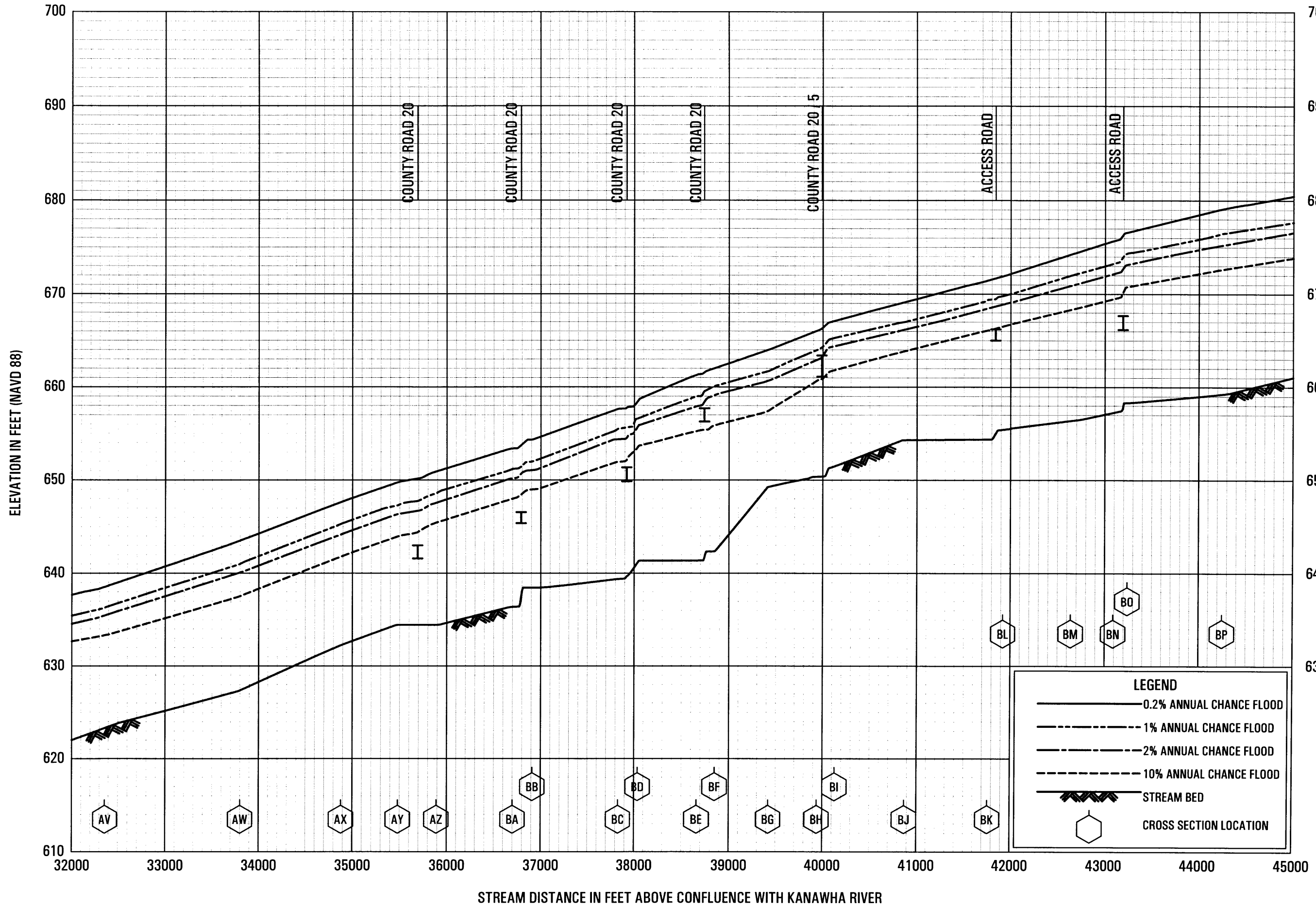
FEDERAL EMERGENCY MANAGEMENT AGENCY
KANAWHA COUNTY, WV
AND INCORPORATED AREAS

44P



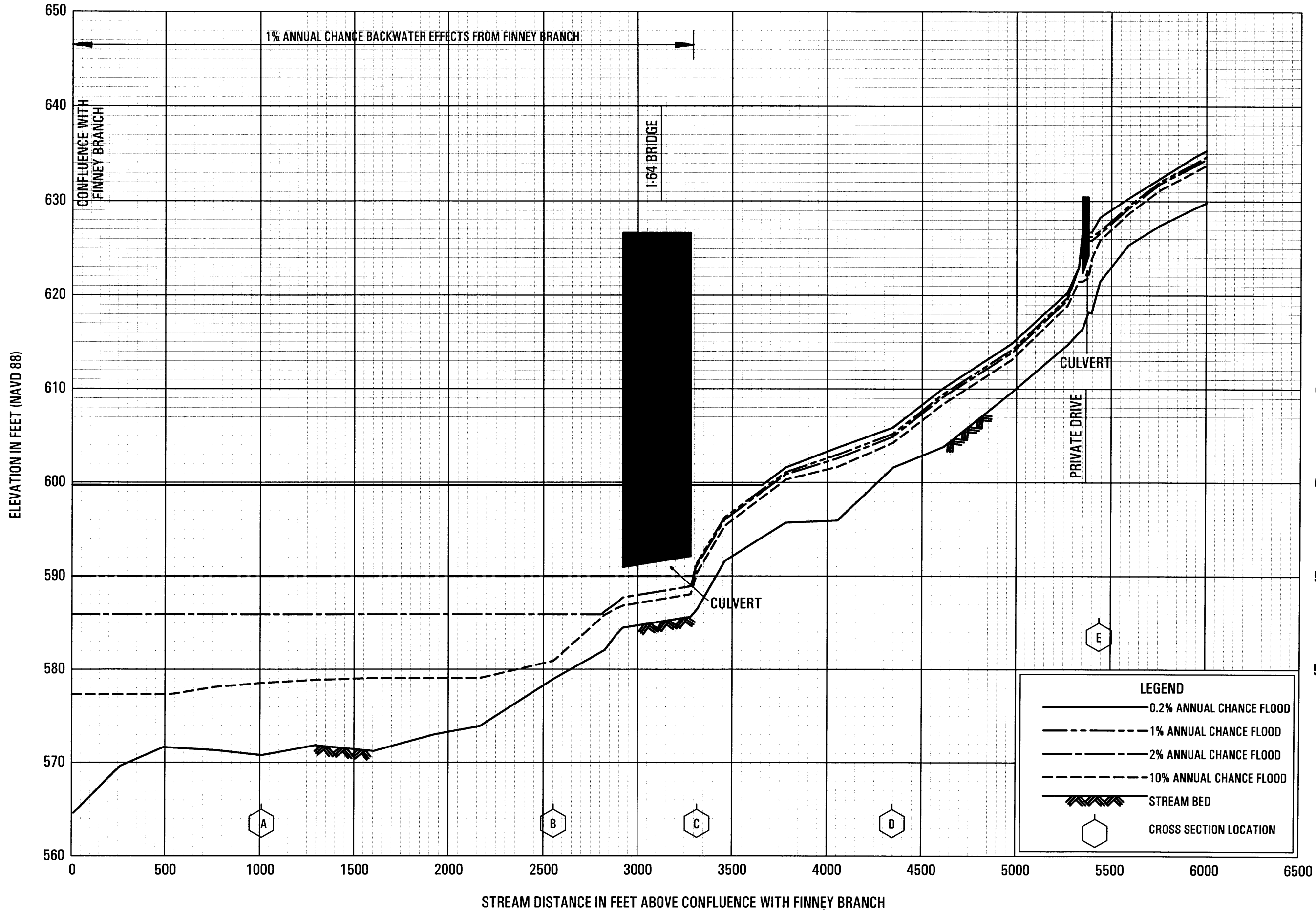
FLOOD PROFILES
DAVIS CREEK

FEDERAL EMERGENCY MANAGEMENT AGENCY
KANAWHA COUNTY, WV
AND INCORPORATED AREAS



FLOOD PROFILES
DAVIS CREEK

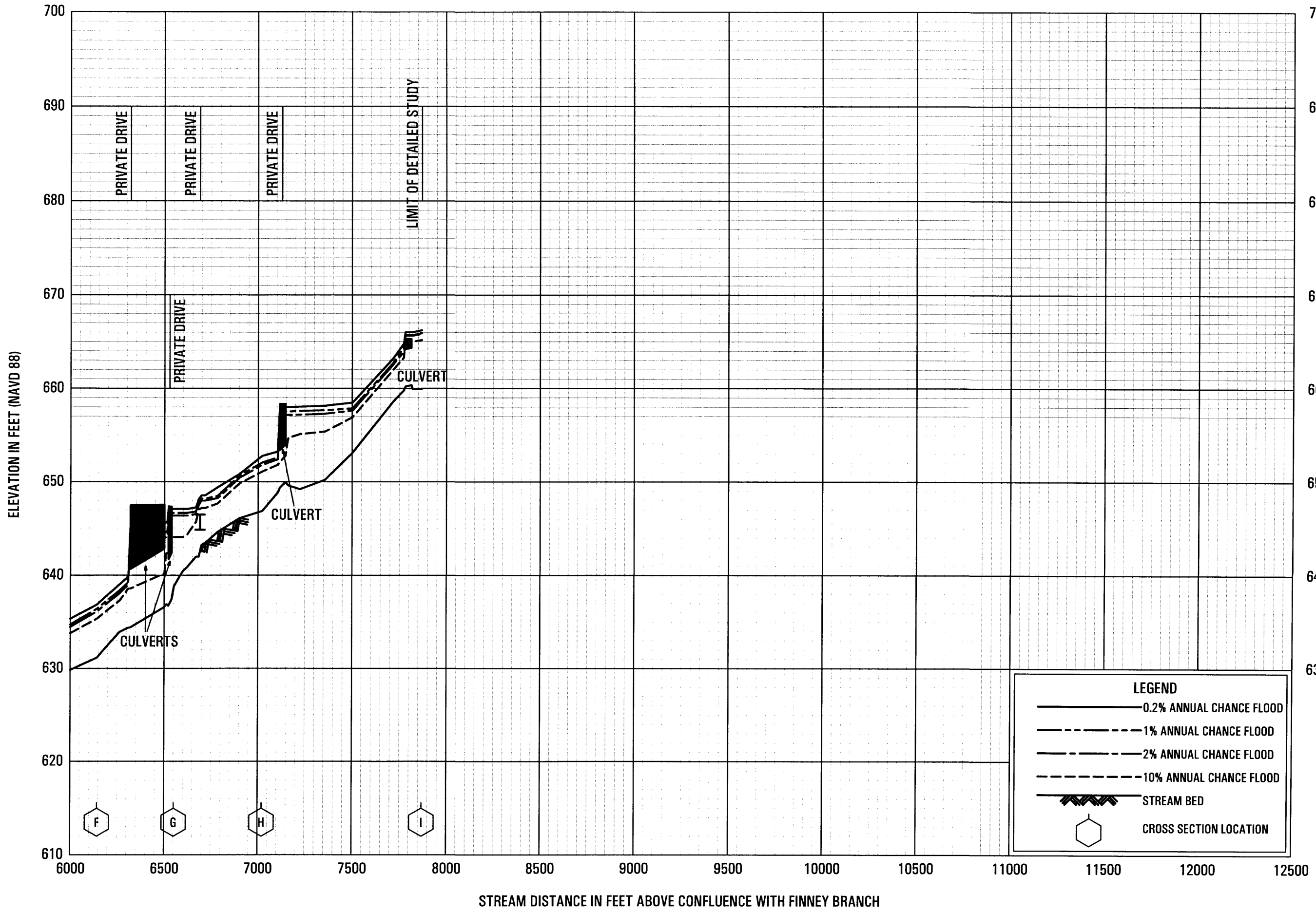
FEDERAL EMERGENCY MANAGEMENT AGENCY
KANAWHA COUNTY, WV
AND INCORPORATED AREAS



FLOOD PROFILES
DUTCH HOLLOW

FEDERAL EMERGENCY MANAGEMENT AGENCY
KANAWHA COUNTY, WV
AND INCORPORATED AREAS

51P



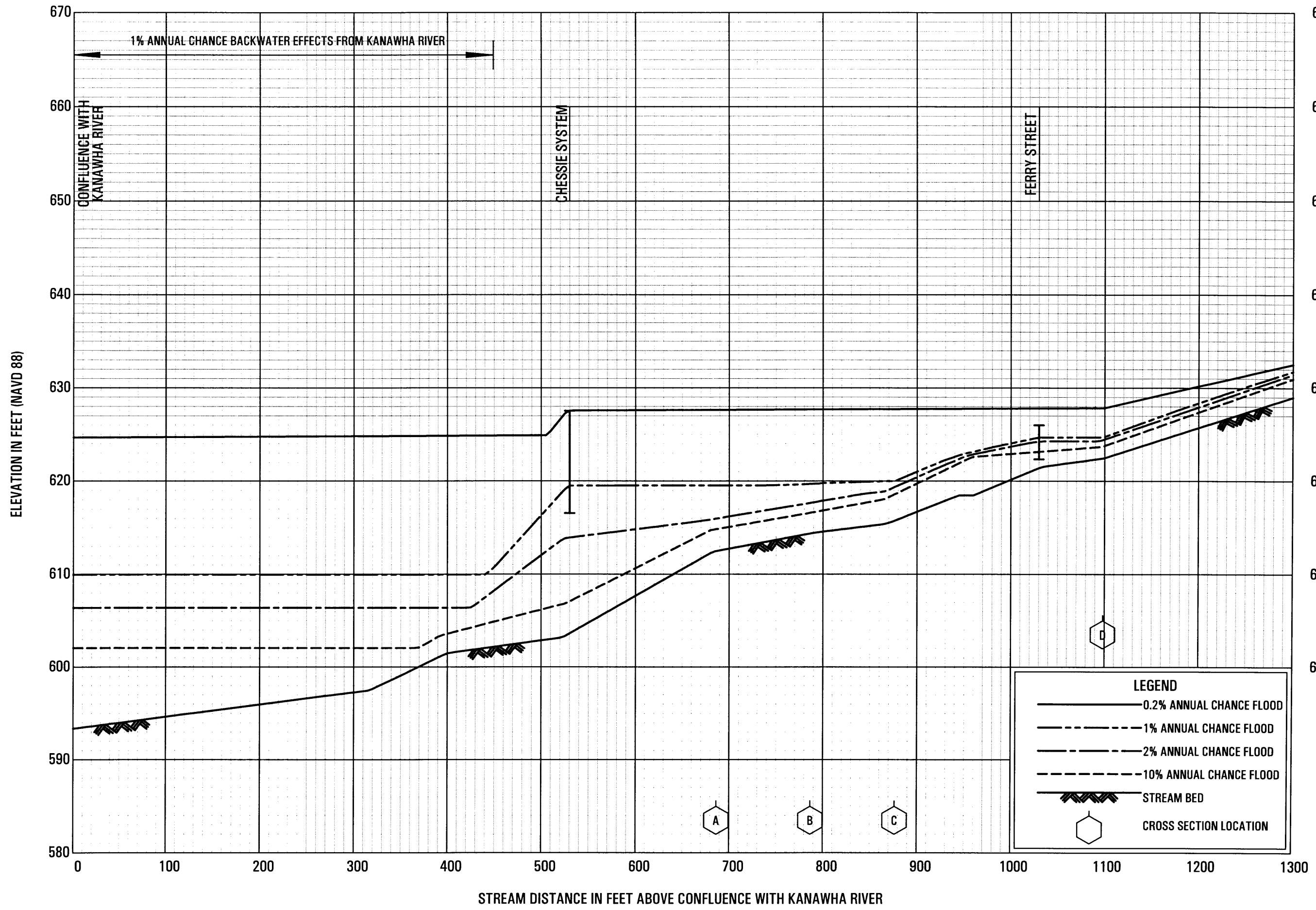
FLOOD PROFILES

DUTCH HOLLOW

FEDERAL EMERGENCY MANAGEMENT AGENCY

KANAWHA COUNTY, WV

AND INCORPORATED AREAS

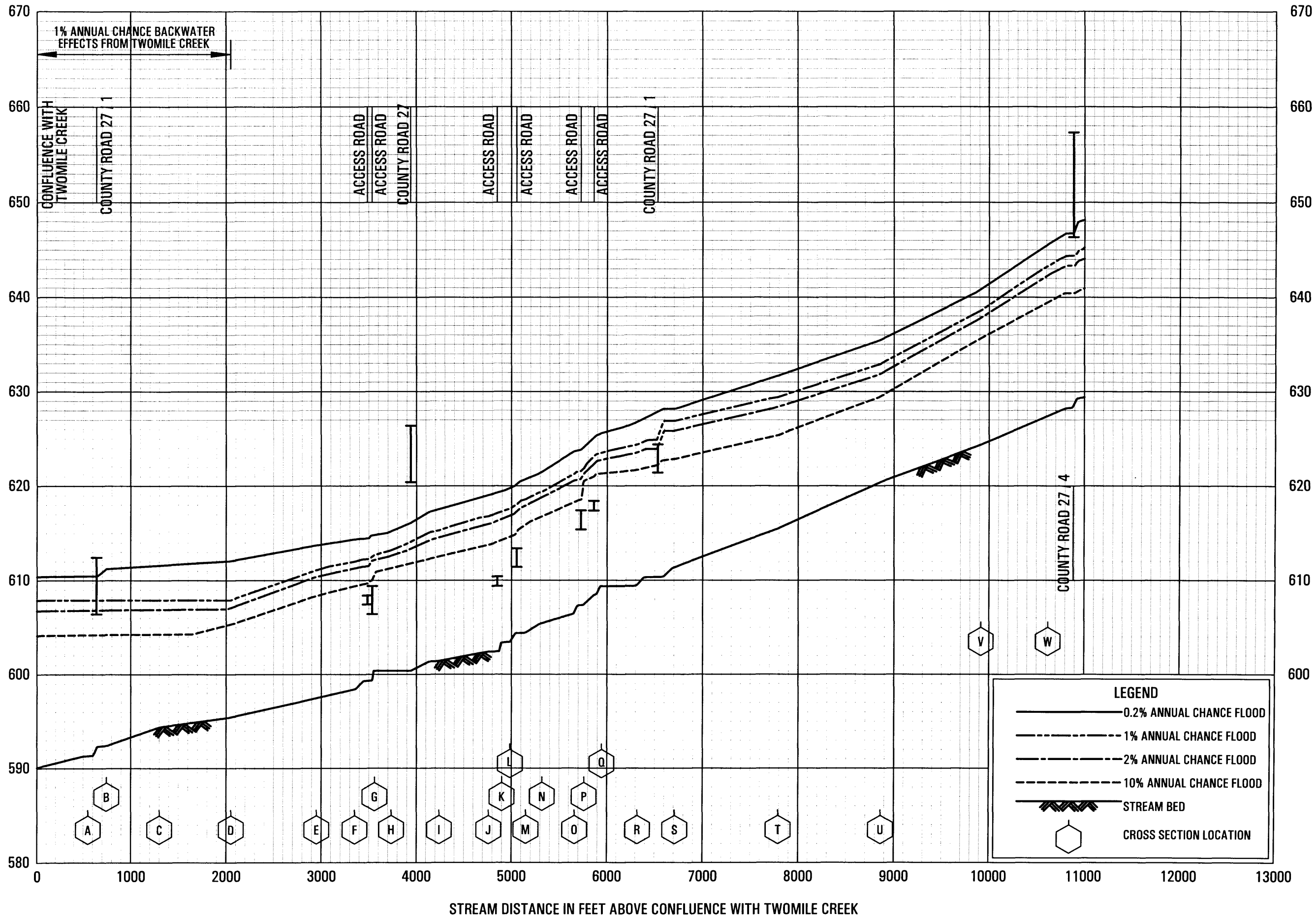


FLOOD PROFILES
EAST BANK TRIBUTARY

FEDERAL EMERGENCY MANAGEMENT AGENCY
KANAWHA COUNTY, WV
AND INCORPORATED AREAS

LEGEND	
	0.2% ANNUAL CHANCE FLOOD
	1% ANNUAL CHANCE FLOOD
	2% ANNUAL CHANCE FLOOD
	10% ANNUAL CHANCE FLOOD
	STREAM BED
	CROSS SECTION LOCATION

ELEVATION IN FEET (NAVD 88)

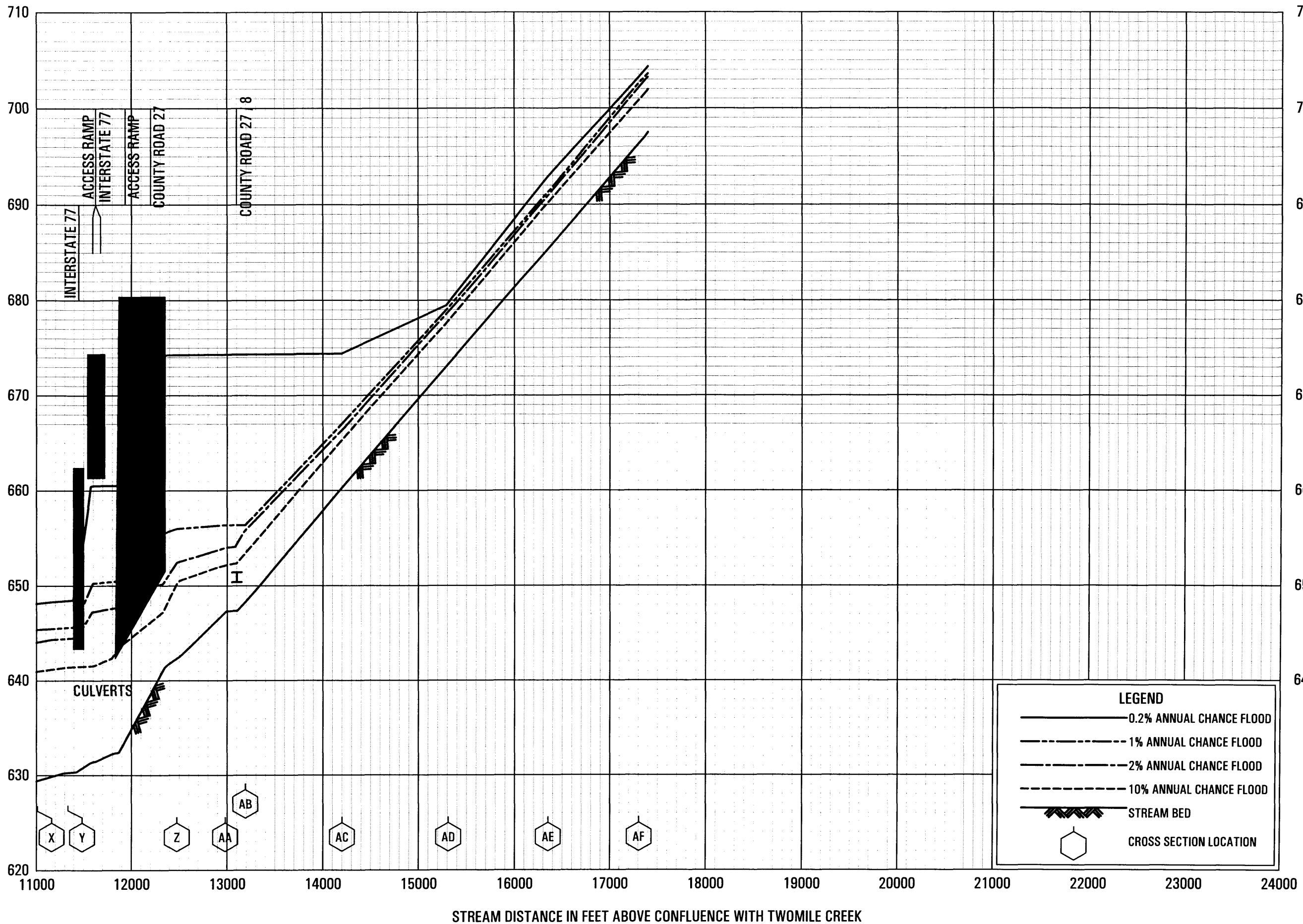


FLOOD PROFILES

EDENS FORK

FEDERAL EMERGENCY MANAGEMENT AGENCY
KANAWHA COUNTY, WV
AND INCORPORATED AREAS

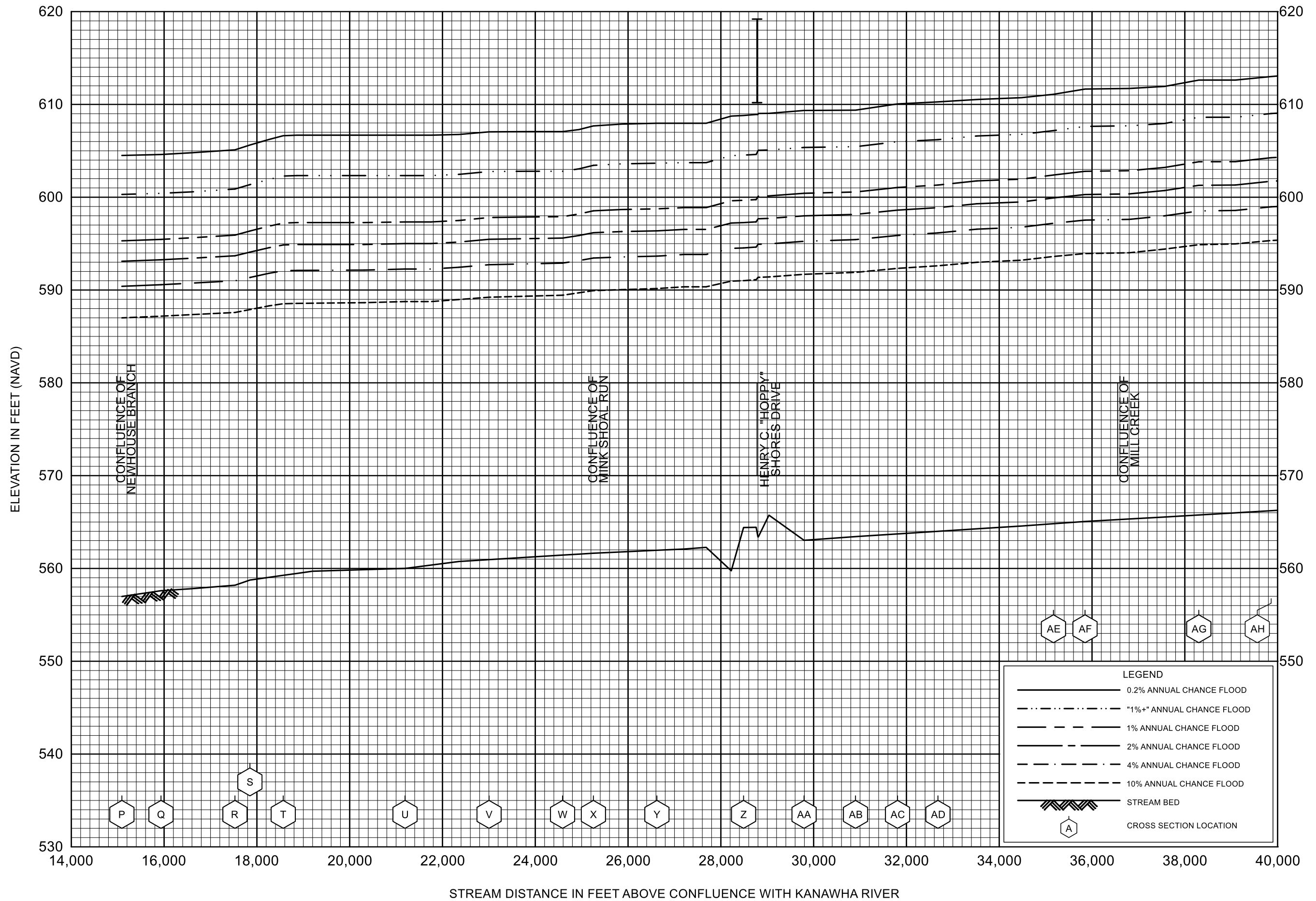
ELEVATION IN FEET (NAVD 88)



FLOOD PROFILES

EDENS FORK

FEDERAL EMERGENCY MANAGEMENT AGENCY
KANAWHA COUNTY, WV
AND INCORPORATED AREAS



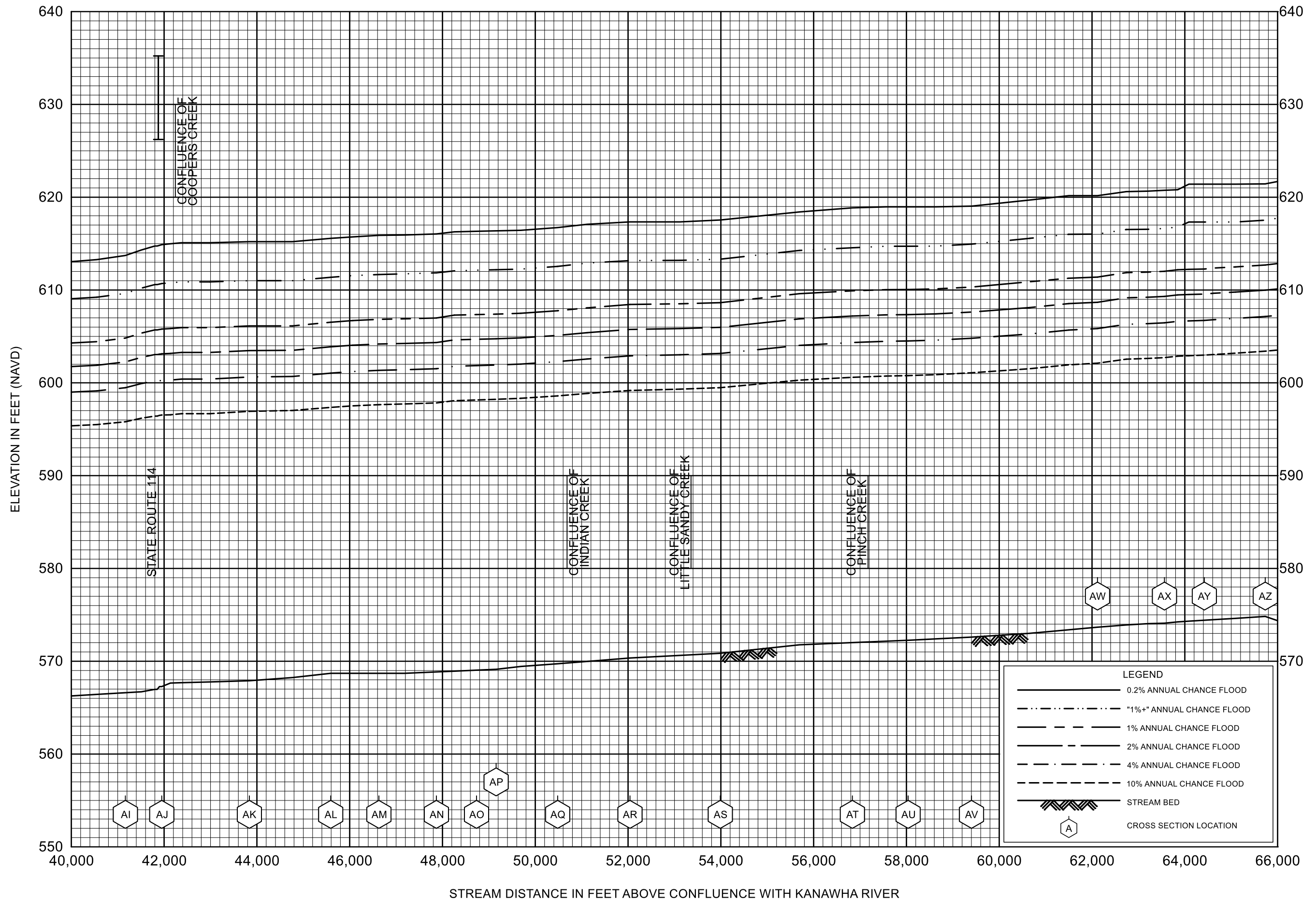
FLOOD PROFILES

ELK RIVER

FEDERAL EMERGENCY MANAGEMENT AGENCY

KANAWHA COUNTY, WV

AND INCORPORATED AREAS




FLOOD PROFILES

ELK RIVER

FEDERAL EMERGENCY MANAGEMENT AGENCY

KANAWHA COUNTY, WV
AND INCORPORATED AREAS

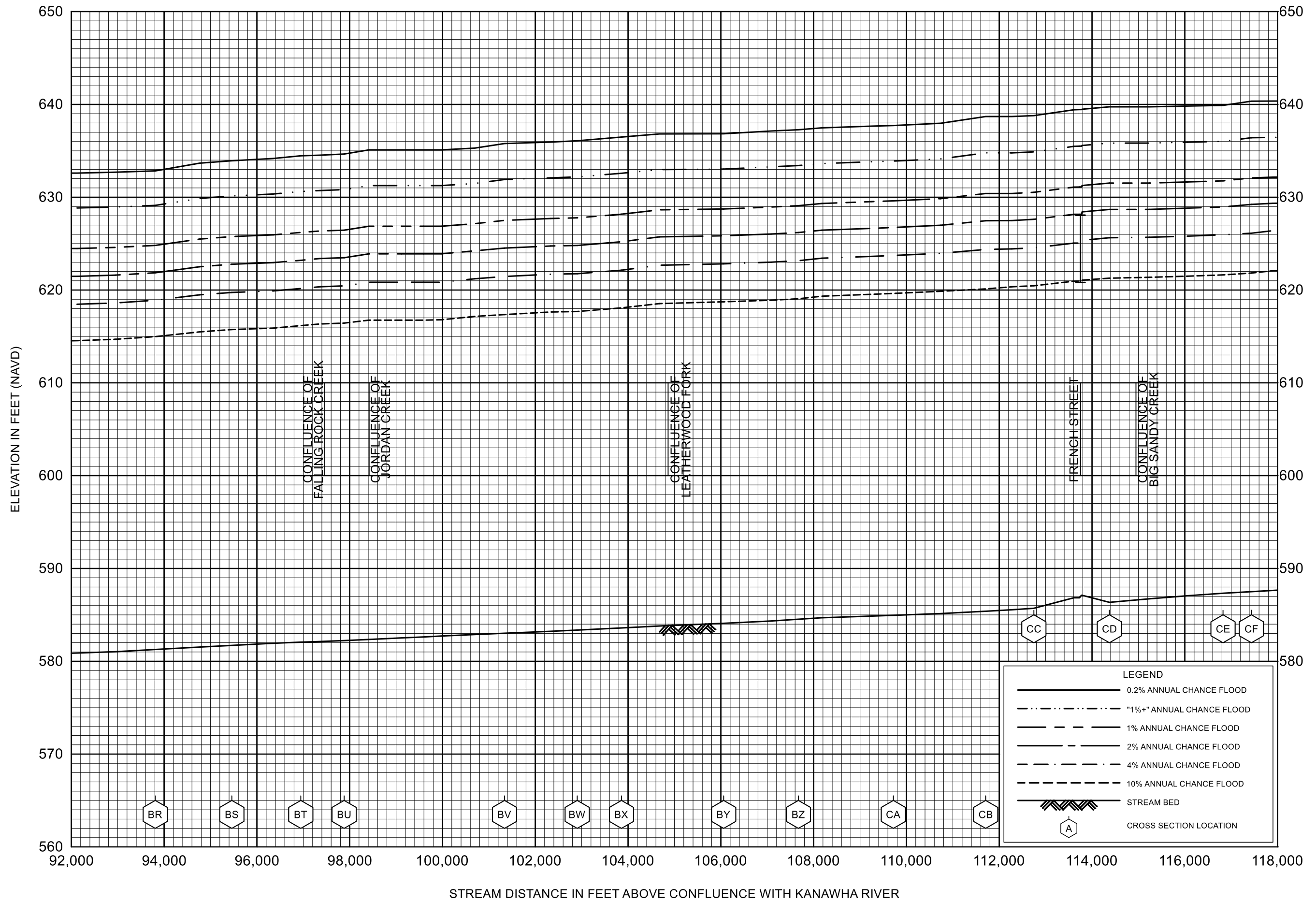


FLOOD PROFILES

ELK RIVER

FEDERAL EMERGENCY MANAGEMENT AGENCY

KANAWHA COUNTY, WV
AND INCORPORATED AREAS




FLOOD PROFILES

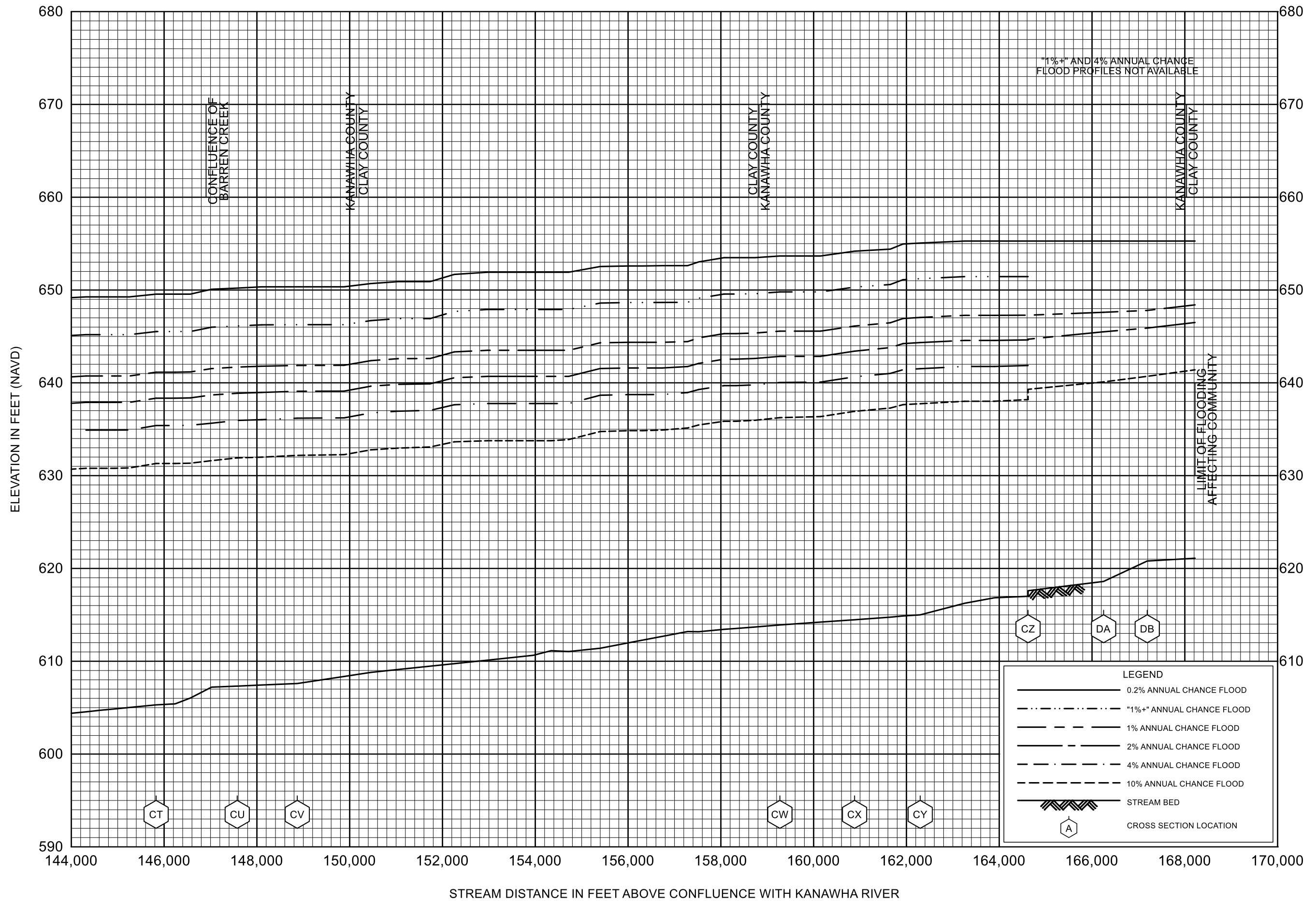
ELK RIVER

FEDERAL EMERGENCY MANAGEMENT AGENCY

KANAWHA COUNTY, WV

AND INCORPORATED AREAS



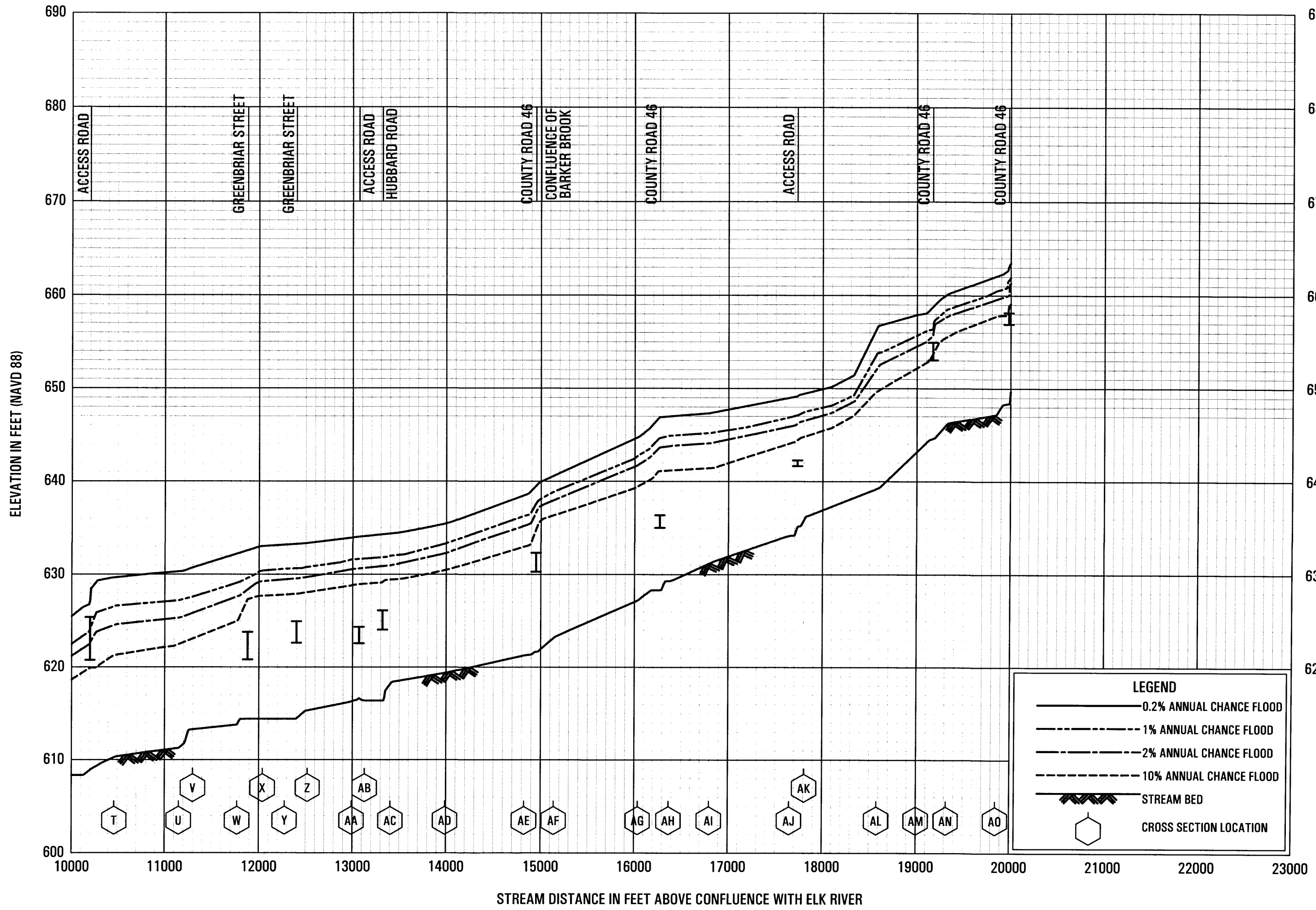


FLOOD PROFILES

ELK RIVER

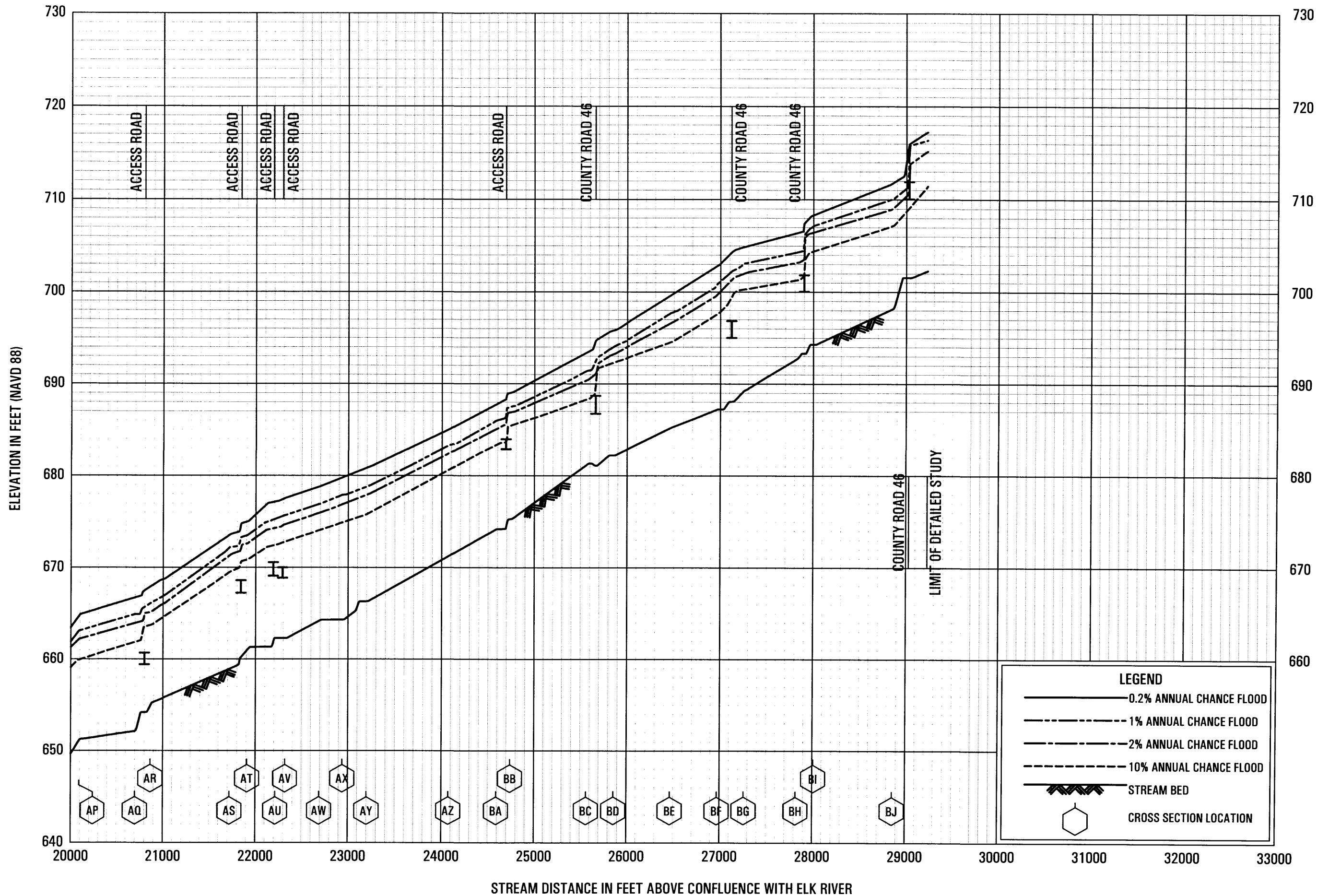
FEDERAL EMERGENCY MANAGEMENT AGENCY

**KANAWHA COUNTY, WV
AND INCORPORATED AREAS**



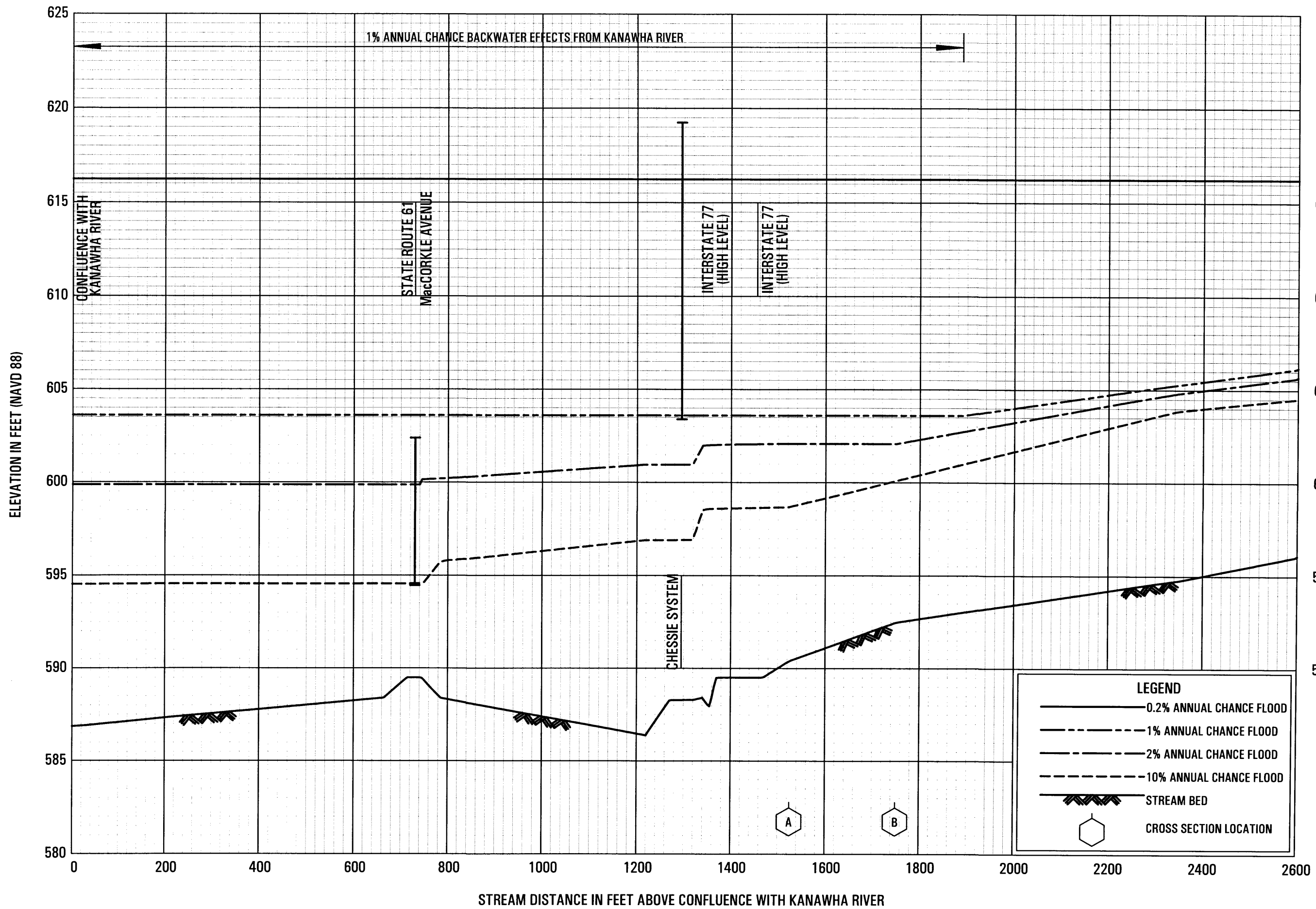
FLOOD PROFILES
ELK TWOMILE CREEK

FEDERAL EMERGENCY MANAGEMENT AGENCY
KANAWHA COUNTY, WV
AND INCORPORATED AREAS



FLOOD PROFILES
ELK TWOMILE CREEK

FEDERAL EMERGENCY MANAGEMENT AGENCY
KANAWHA COUNTY, WV
AND INCORPORATED AREAS

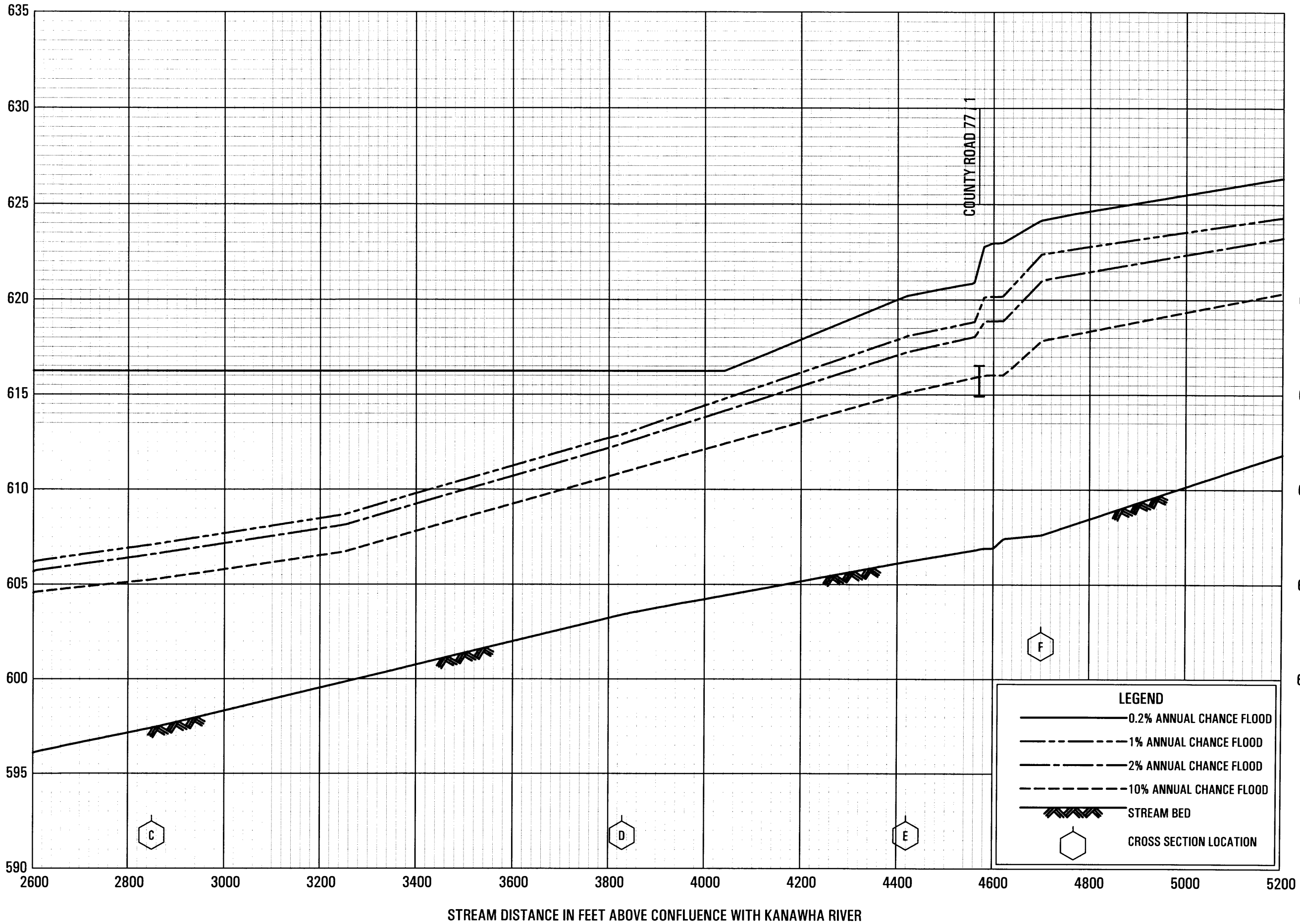


FLOOD PROFILES

FIELDS CREEK

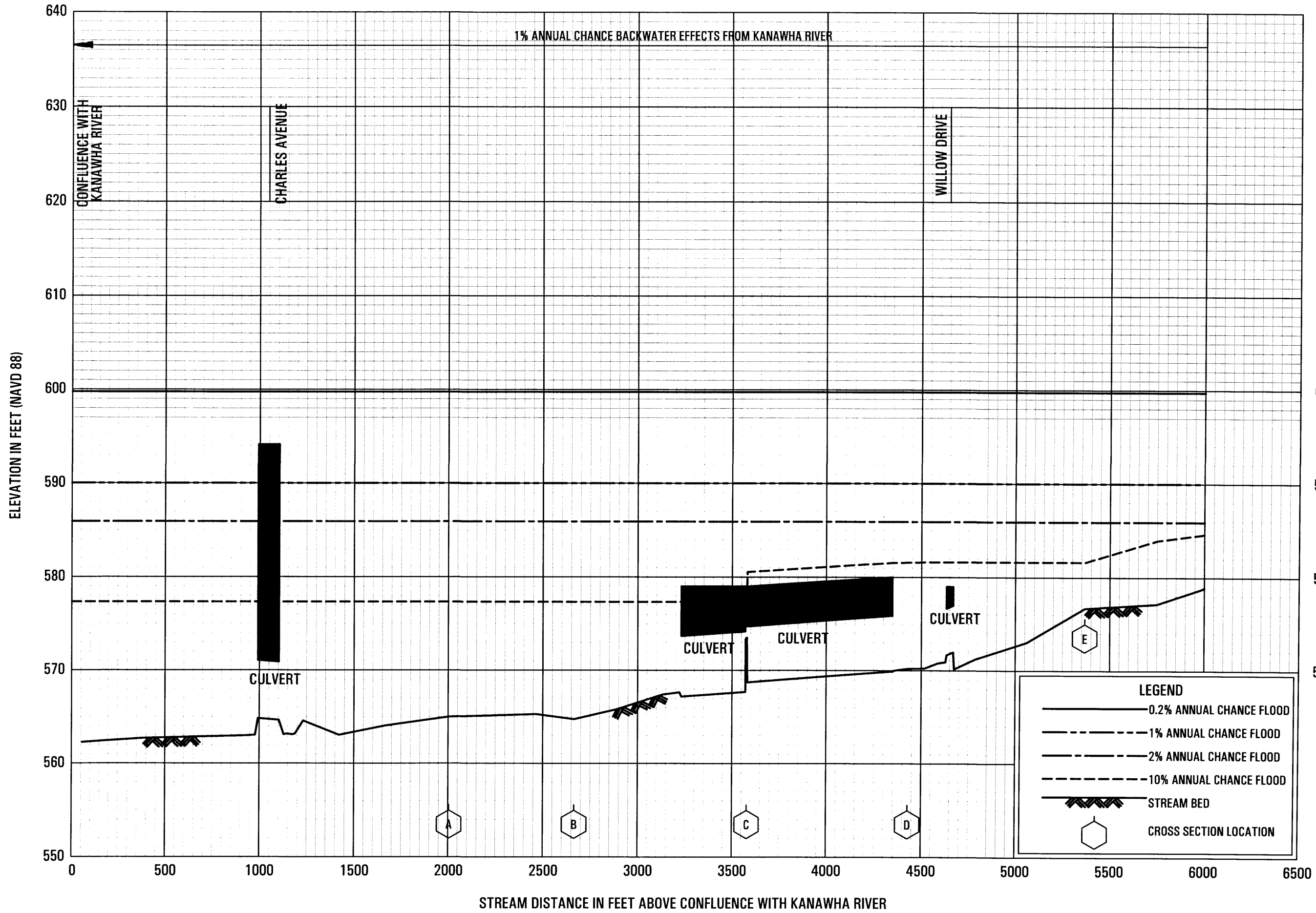
**FEDERAL EMERGENCY MANAGEMENT AGENCY
KANAWHA COUNTY, WV
AND INCORPORATED AREAS**

ELEVATION IN FEET (NAVD 88)



FLOOD PROFILES
FIELDS CREEK

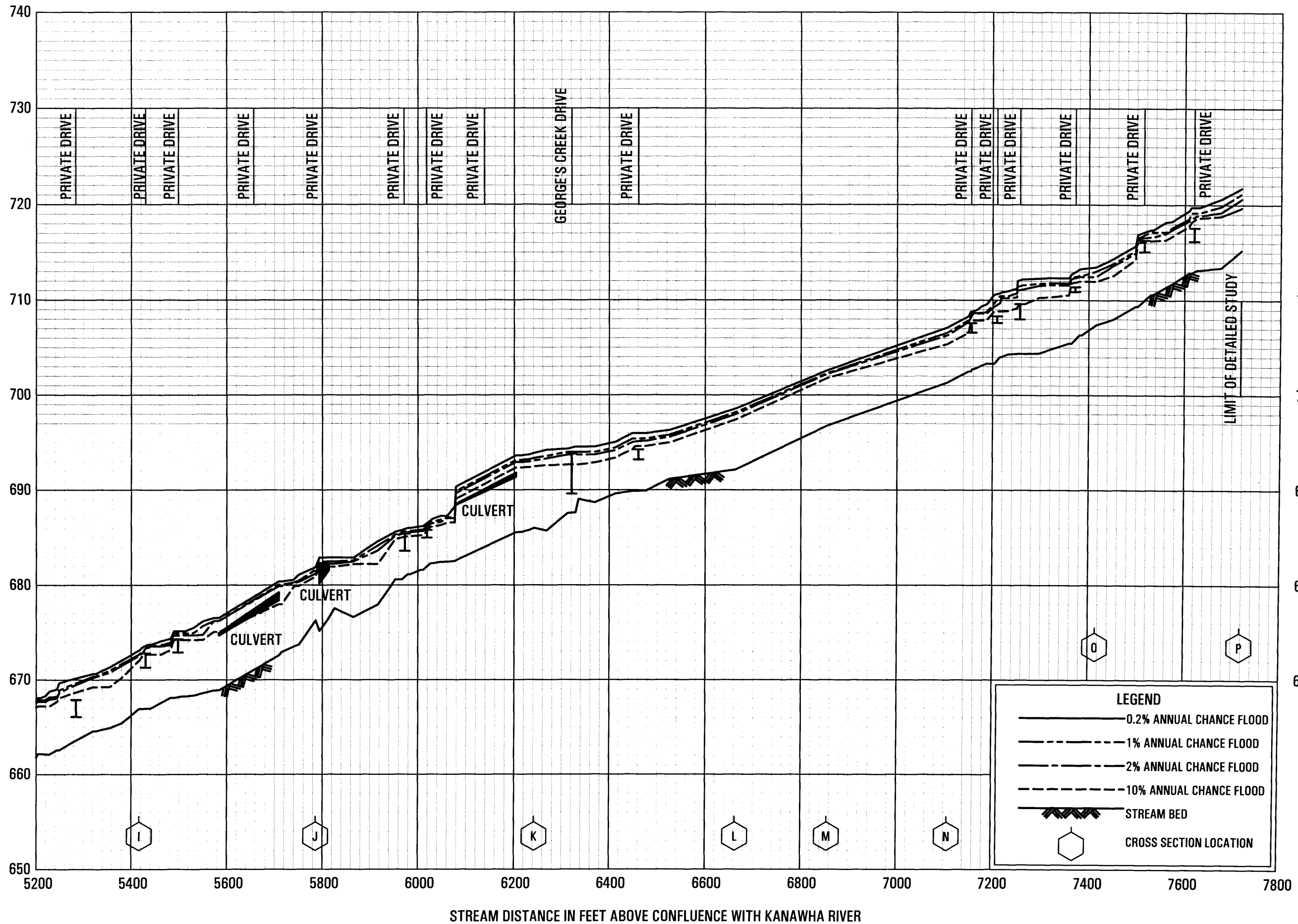
FEDERAL EMERGENCY MANAGEMENT AGENCY
KANAWHA COUNTY, WV
AND INCORPORATED AREAS



FLOOD PROFILES
FINNEY BRANCH

FEDERAL EMERGENCY MANAGEMENT AGENCY
KANAWHA COUNTY, WV
AND INCORPORATED AREAS

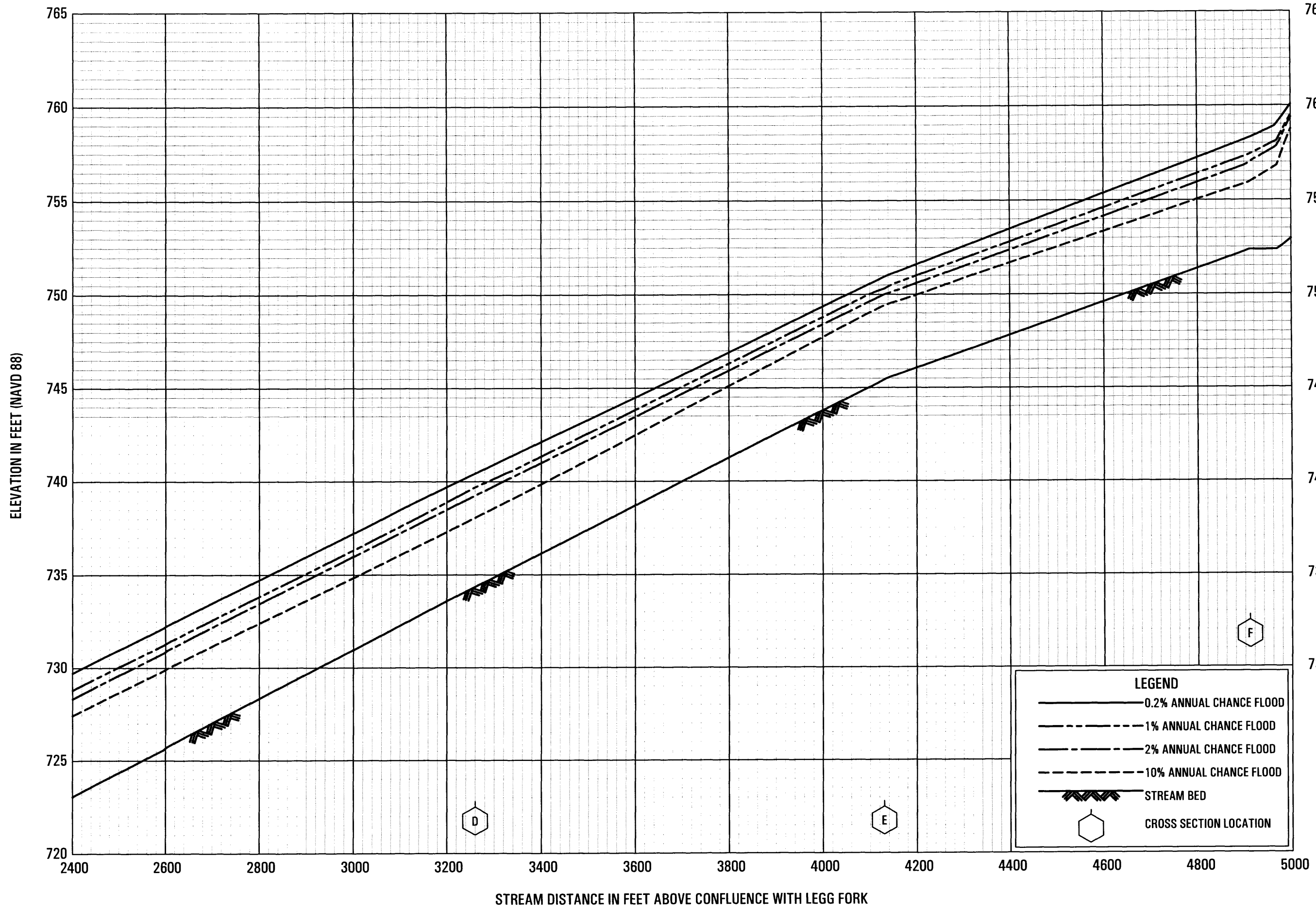
ELEVATION IN FEET (NAVD 88)



FLOOD PROFILES

GEORGES CREEK

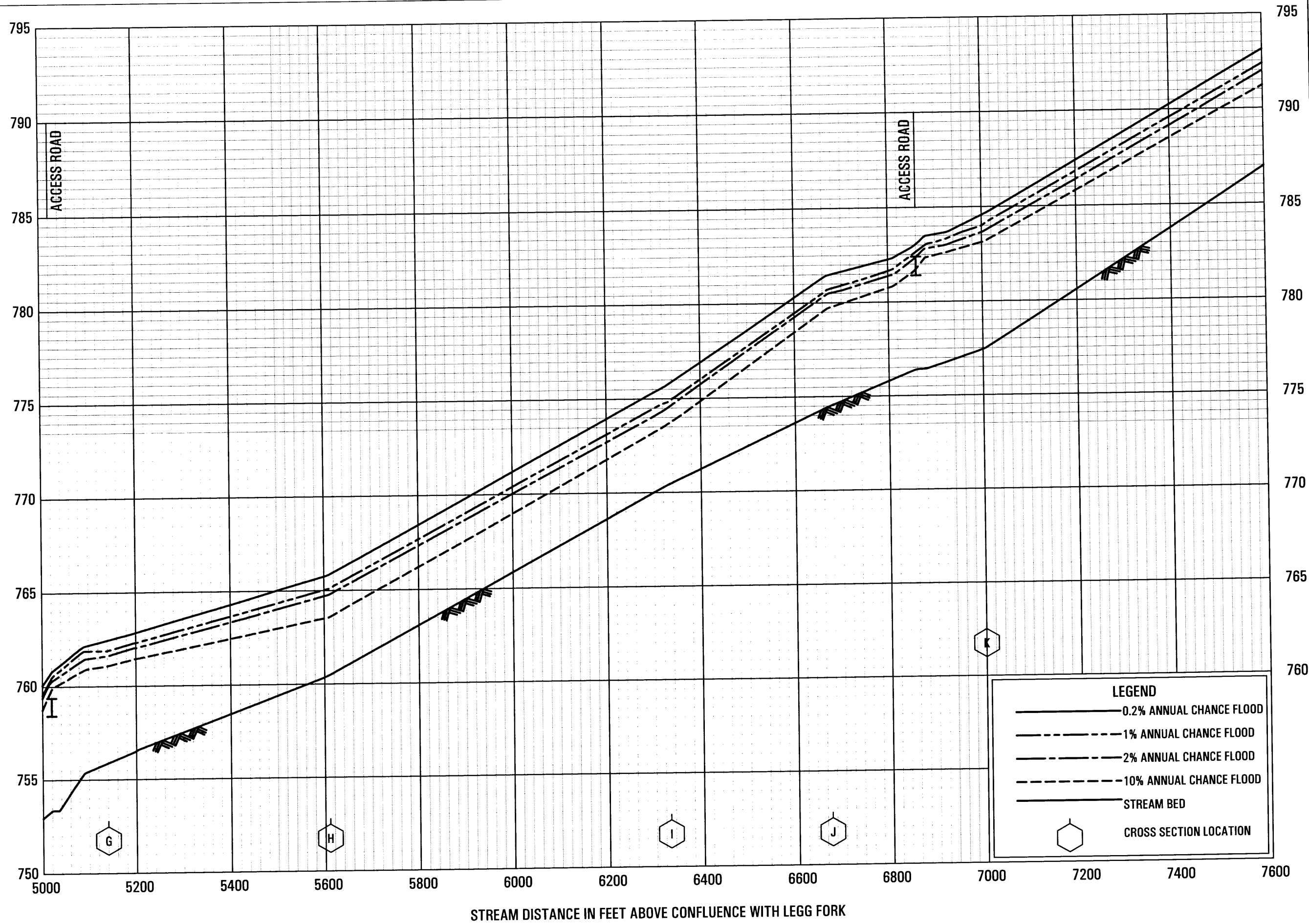
FEDERAL EMERGENCY MANAGEMENT AGENCY
KANAWHA COUNTY, WV
AND INCORPORATED AREAS



**FLOOD PROFILES
HUGGARD BRANCH**

FEDERAL EMERGENCY MANAGEMENT AGENCY
KANAWHA COUNTY, WV
AND INCORPORATED AREAS

ELEVATION IN FEET (NAVD 88)



LEGEND

- 0.2% ANNUAL CHANCE FLOOD
- - - 1% ANNUAL CHANCE FLOOD
- - - 2% ANNUAL CHANCE FLOOD
- - - 10% ANNUAL CHANCE FLOOD
- STREAM BED
- ⬡ CROSS SECTION LOCATION

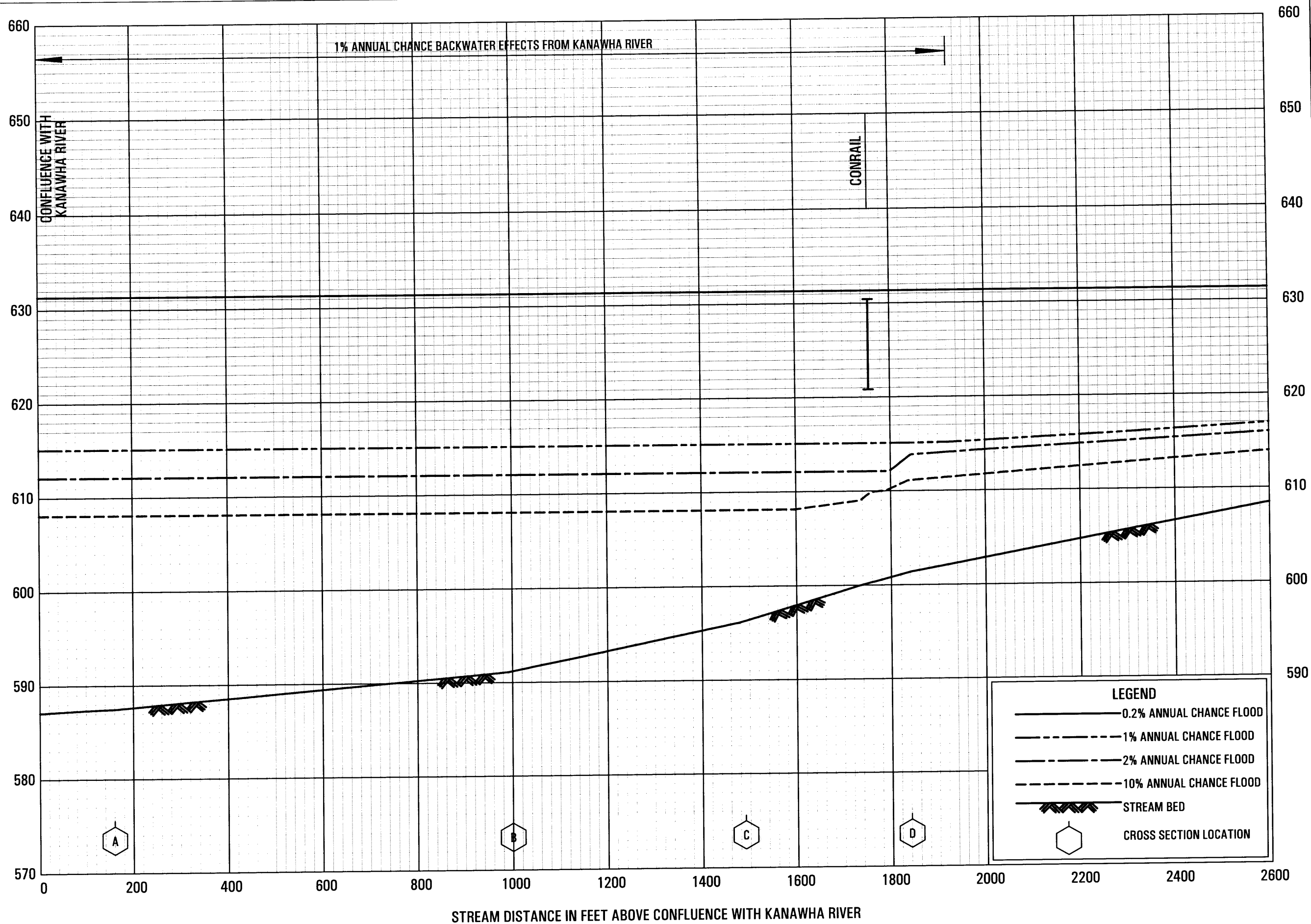
FLOOD PROFILES

HUGGARD BRANCH

FEDERAL EMERGENCY MANAGEMENT AGENCY

KANAWHA COUNTY, WV
AND INCORPORATED AREAS

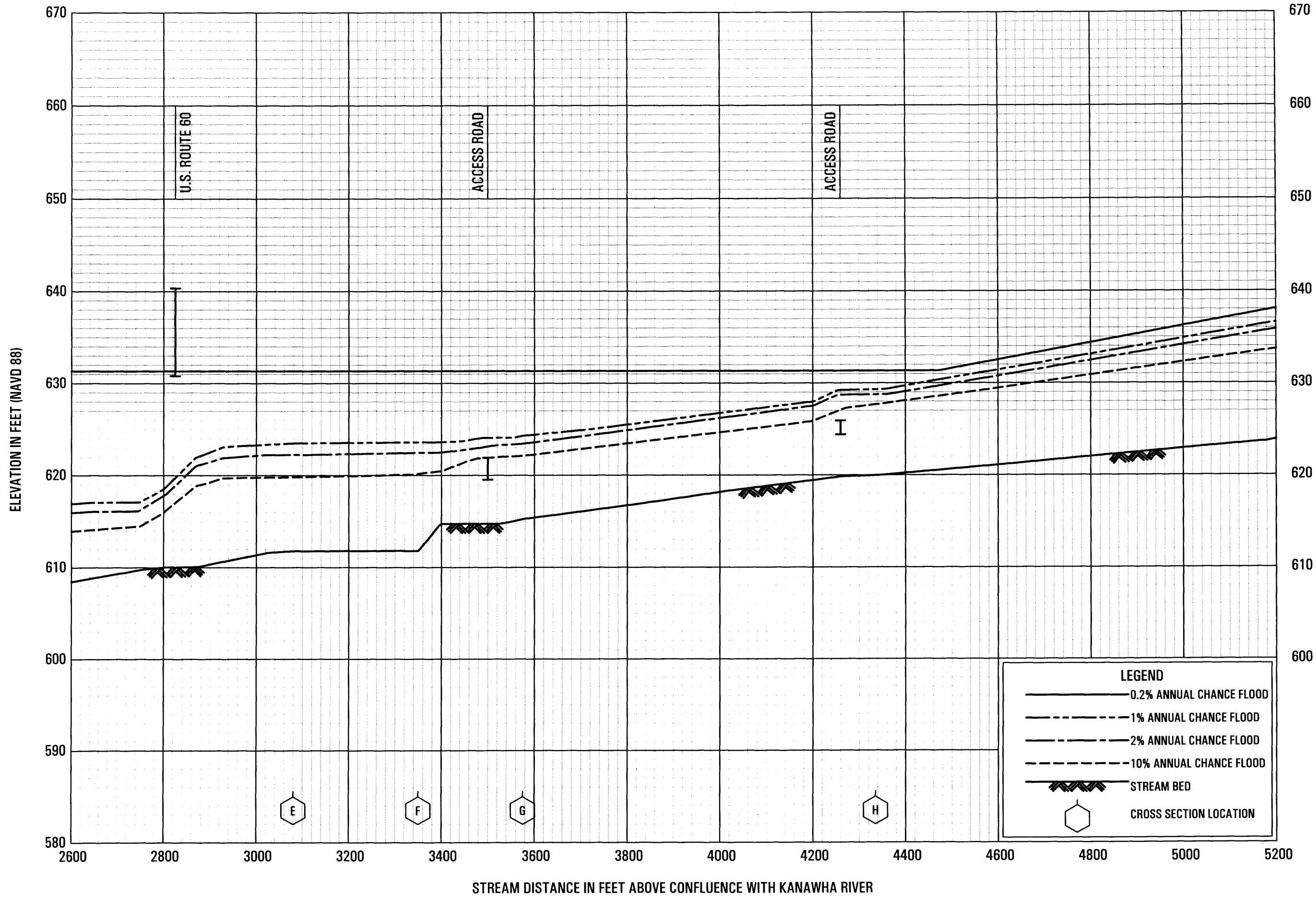
ELEVATION IN FEET (NAVD 88)



FLOOD PROFILES

HUGHES CREEK

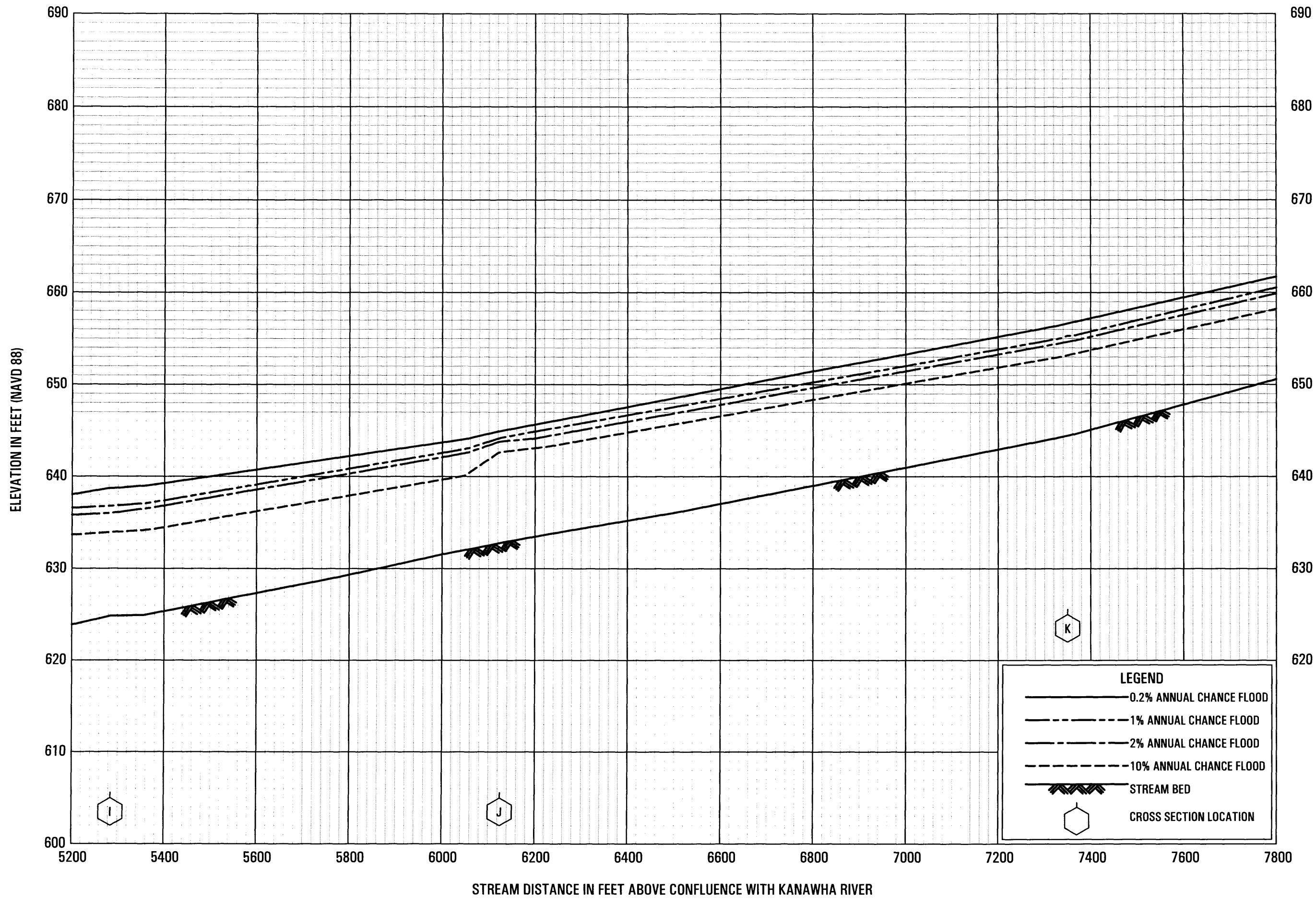
FEDERAL EMERGENCY MANAGEMENT AGENCY
KANAWHA COUNTY, WV
AND INCORPORATED AREAS



FLOOD PROFILES

HUGHES CREEK

FEDERAL EMERGENCY MANAGEMENT AGENCY
 KANAWHA COUNTY, WV
 AND INCORPORATED AREAS



FLOOD PROFILES

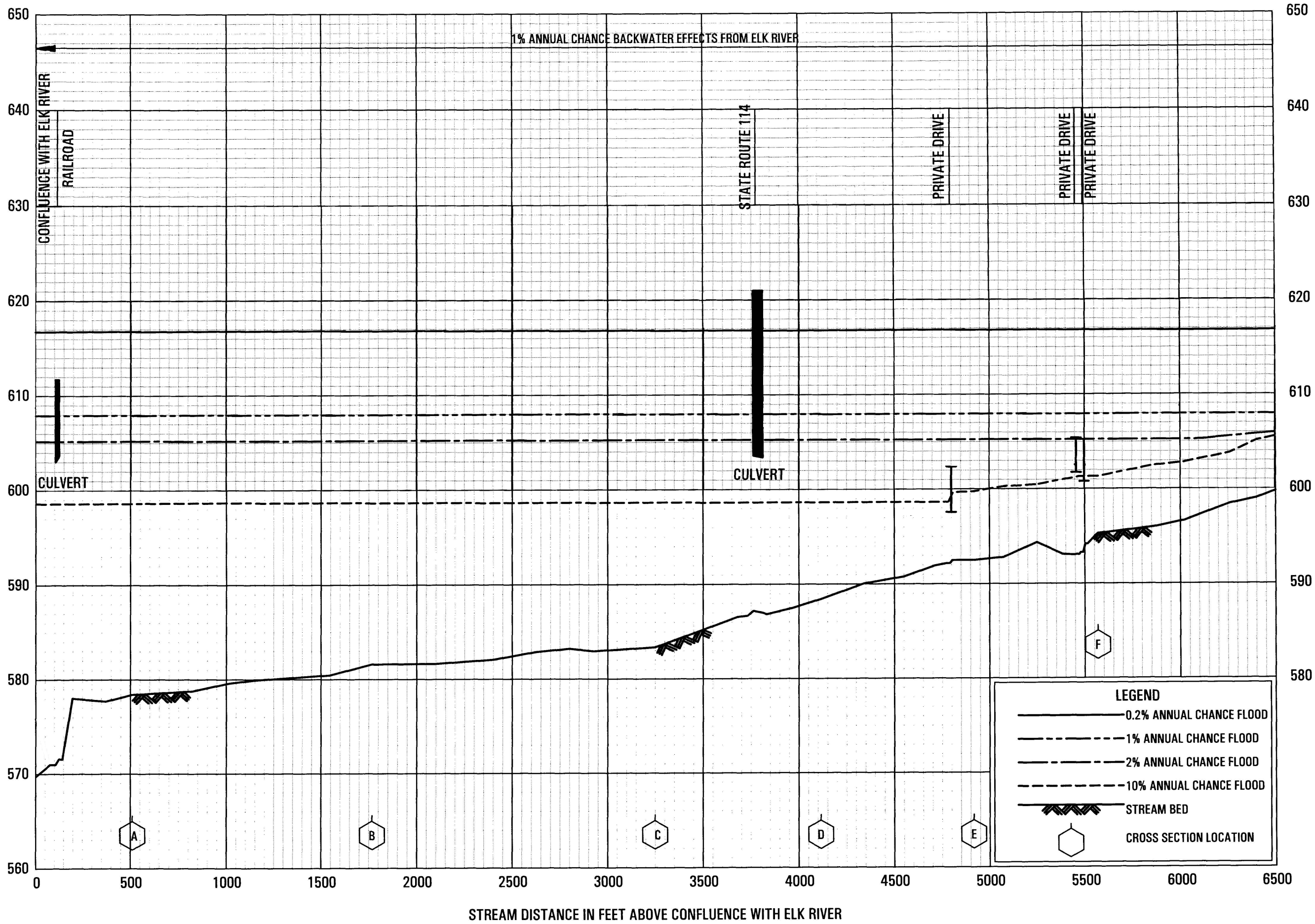
HUGHES CREEK

FEDERAL EMERGENCY MANAGEMENT AGENCY

KANAWHA COUNTY, WV

AND INCORPORATED AREAS

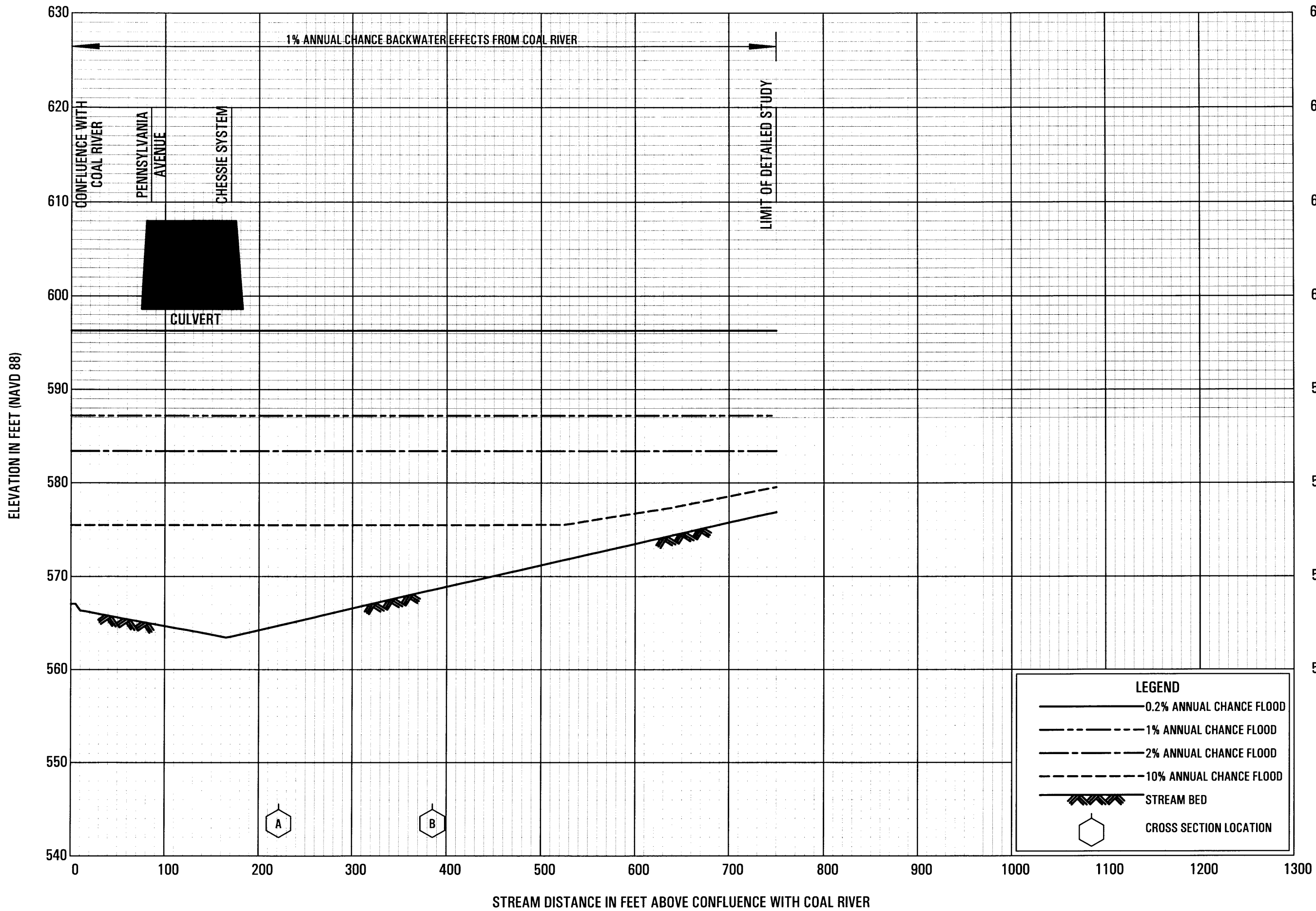
ELEVATION IN FEET (NAVD 88)



FLOOD PROFILES

INDIAN CREEK

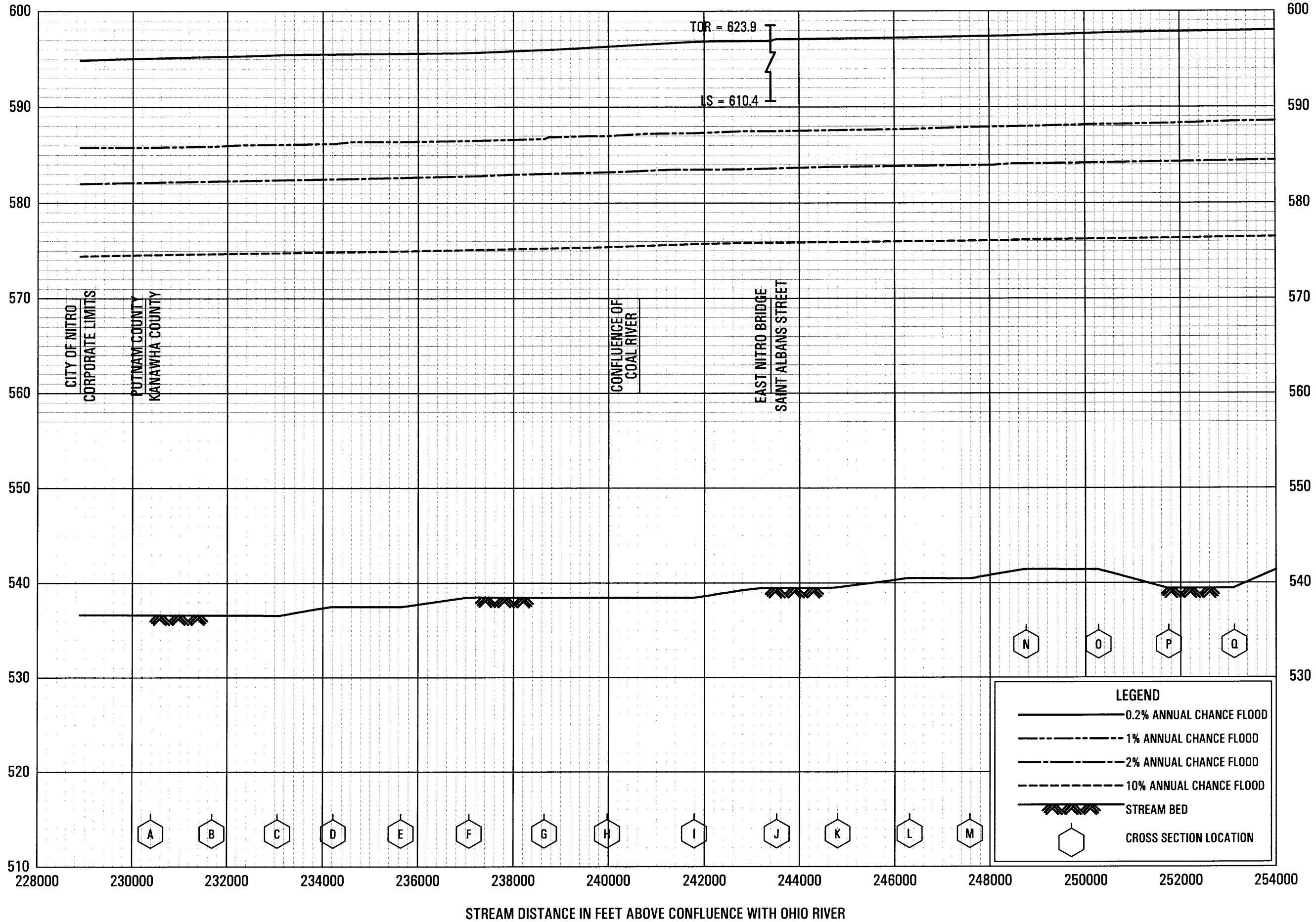
FEDERAL EMERGENCY MANAGEMENT AGENCY
KANAWHA COUNTY, WV
AND INCORPORATED AREAS



FLOOD PROFILES
INDIAN CREEK (TRIBUTARY TO COAL RIVER)

FEDERAL EMERGENCY MANAGEMENT AGENCY
KANAWHA COUNTY, WV
AND INCORPORATED AREAS

ELEVATION IN FEET (NAVD 88)



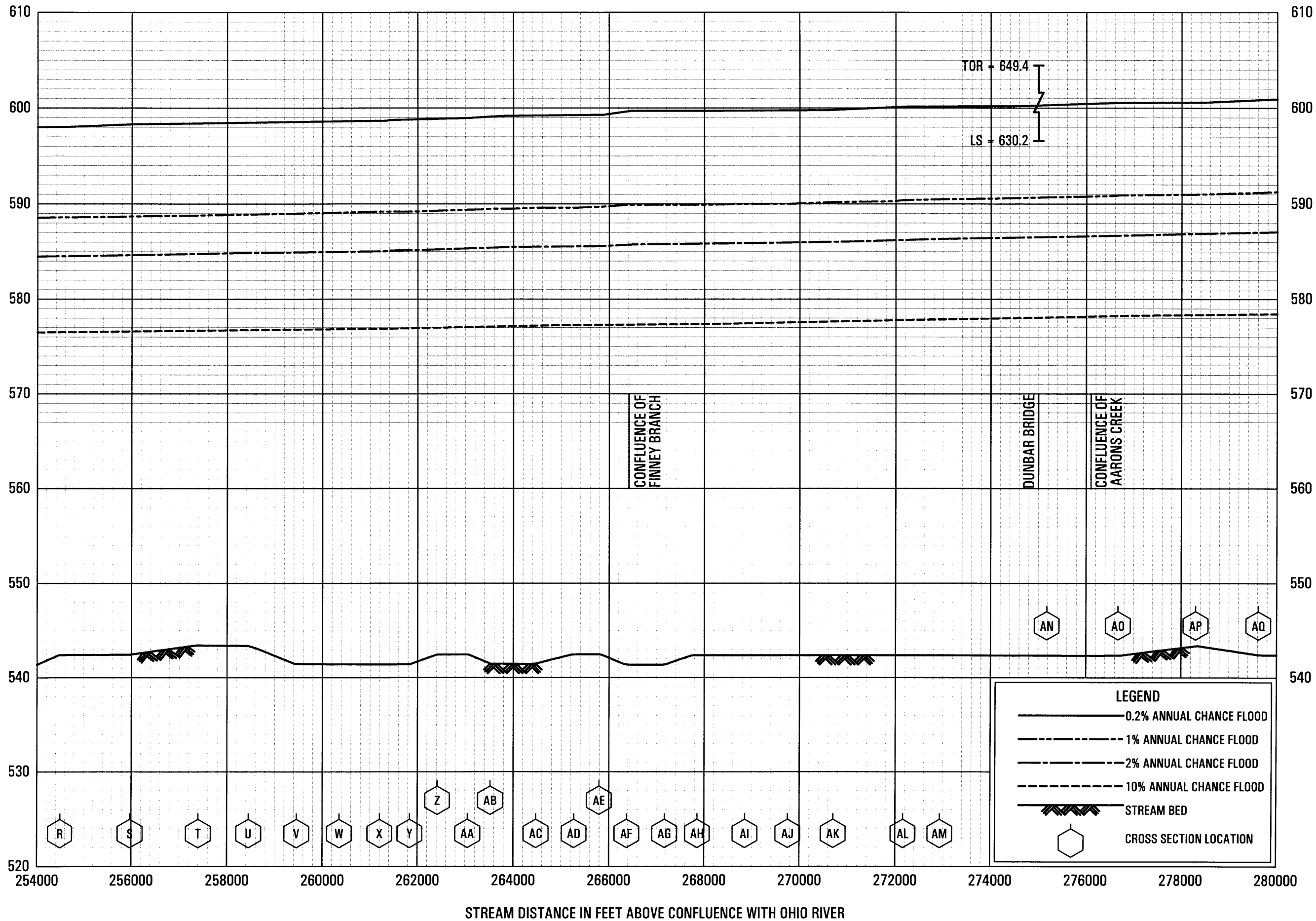
FLOOD PROFILES

KANAWHA RIVER

FEDERAL EMERGENCY MANAGEMENT AGENCY

KANAWHA COUNTY, WV
AND INCORPORATED AREAS

ELEVATION IN FEET (NAVD 88)



FLOOD PROFILES

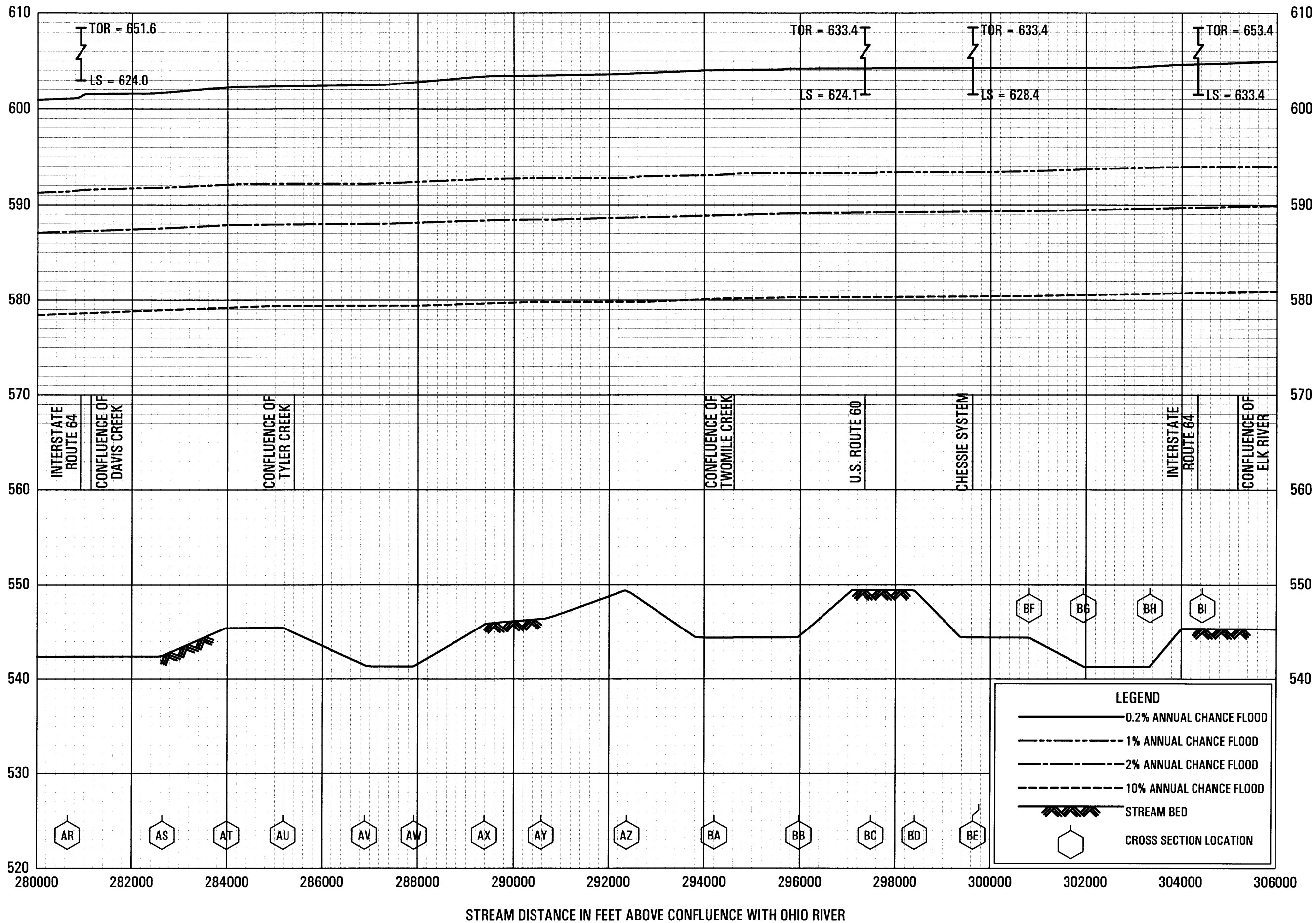
KANAWHA RIVER

FEDERAL EMERGENCY MANAGEMENT AGENCY

KANAWHA COUNTY, WV

AND INCORPORATED AREAS

ELEVATION IN FEET (NAVD 88)



FLOOD PROFILES

KANAWHA RIVER

FEDERAL EMERGENCY MANAGEMENT AGENCY
KANAWHA COUNTY, WV
AND INCORPORATED AREAS

