







FLOOD PROFILES
UPPER CREEK

FEDERAL EMERGENCY MANAGEMENT AGENCY
KANAWHA COUNTY, WV
AND INCORPORATED AREAS

LEGEND	
	0.2% ANNUAL CHANCE FLOOD
	1% ANNUAL CHANCE FLOOD
	2% ANNUAL CHANCE FLOOD
	10% ANNUAL CHANCE FLOOD
	STREAM BED
	CROSS SECTION LOCATION