









NOTE: 50 YEAR FLOOD PROFILE NOT COMPUTED

**LEGEND**

-  500 YEAR FLOOD
-  100 YEAR FLOOD
-  50 YEAR FLOOD
-  10 YEAR FLOOD
-  STREAM BED
-  CROSS SECTION LOCATION

**FLOOD PROFILES**  
**BUFFALO CREEK**

FEDERAL EMERGENCY MANAGEMENT AGENCY  
**LOGAN COUNTY, WV**  
(AND INCORPORATED AREAS)