




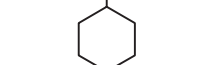


LEGEND

-  0.2% ANNUAL CHANCE FLOOD
-  1% ANNUAL CHANCE FLOOD
-  2% ANNUAL CHANCE FLOOD
-  10% ANNUAL CHANCE FLOOD
-  STREAM BED
-  CROSS SECTION LOCATION

FLOOD PROFILES

ROCKHOUSE FORK

FEDERAL EMERGENCY MANAGEMENT AGENCY

**MINGO COUNTY, WV
AND INCORPORATED AREAS**