

FLOOD PROFILES







KNAPP CREEK

FEDERAL EMERGENCY MANAGEMENT AGENCY

POCAHONTAS COUNTY, WV  
AND INCORPORATED AREAS

STREAM DISTANCE IN FEET ABOVE CONFLUENCE WITH GREENBRIER RIVER (LOWER REACH)

**LEGEND**

-  0.2% ANNUAL CHANCE FLOOD
-  1% ANNUAL CHANCE FLOOD
-  2% ANNUAL CHANCE FLOOD
-  10% ANNUAL CHANCE FLOOD
-  STREAM BED
-  CROSS SECTION LOCATION