







**FLOOD PROFILES
BEAVER CREEK**

**FEDERAL EMERGENCY MANAGEMENT AGENCY
RALEIGH COUNTY, WV
AND INCORPORATED AREAS**

LEGEND	
	0.2% ANNUAL CHANCE FLOOD
	1% ANNUAL CHANCE FLOOD
	2% ANNUAL CHANCE FLOOD*
	10% ANNUAL CHANCE FLOOD
	STREAM BED
	CROSS SECTION LOCATION

STREAM DISTANCE IN FEET ABOVE CONFLUENCE OF PINEY CREEK

* DATA NOT AVAILABLE