




ELEVATION IN FEET (NAVD 88)



LIMIT OF DETAILED STUDY

**LEGEND**

- 0.2% ANNUAL CHANCE FLOOD
- - - 1% ANNUAL CHANCE FLOOD
- · - 2% ANNUAL CHANCE FLOOD
- - - - 10% ANNUAL CHANCE FLOOD
-  STREAM BED
-  CROSS SECTION LOCATION

**FLOOD PROFILES**  
**MCKINNEY BRANCH**

FEDERAL EMERGENCY MANAGEMENT AGENCY  
**RALEIGH COUNTY, WV**  
AND INCORPORATED AREAS

STREAM DISTANCE IN FEET ABOVE CONFLUENCE WITH FLAT TOP LAKE

\* DATA NOT AVAILABLE