







FLOOD PROFILES
NORTH RIVER

FEDERAL EMERGENCY MANAGEMENT AGENCY
HAMPSHIRE COUNTY, WV
AND INCORPORATED AREAS

LEGEND

| | |
|---|------------------------|
|  | 500 YEAR FLOOD |
|  | 100 YEAR FLOOD |
|  | 50 YEAR FLOOD |
|  | 10 YEAR FLOOD |
|  | STREAM BED |
|  | CROSS SECTION LOCATION |