







**LEGEND**

	500 YEAR FLOOD
	100 YEAR FLOOD
	50 YEAR FLOOD
	10 YEAR FLOOD
	STREAM BED
	CROSS SECTION LOCATION

**FLOOD PROFILES**  
**BLUESTONE RIVER**

FEDERAL EMERGENCY MANAGEMENT AGENCY  
MERCER COUNTY, WV  
AND INCORPORATED AREAS

15P