







**FLOOD PROFILES
CHRISTIAN FORK**

**FEDERAL EMERGENCY MANAGEMENT AGENCY
MERCER COUNTY, WV
AND INCORPORATED AREAS**

LEGEND

	500 YEAR FLOOD
	100 YEAR FLOOD
	50 YEAR FLOOD
	10 YEAR FLOOD
	STREAM BED
	CROSS SECTION LOCATION