




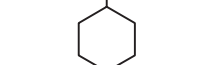


**LEGEND**

-  0.2% ANNUAL CHANCE FLOOD
-  1% ANNUAL CHANCE FLOOD
-  2% ANNUAL CHANCE FLOOD
-  10% ANNUAL CHANCE FLOOD
-  STREAM BED
-  CROSS SECTION LOCATION

**FLOOD PROFILES**

PIGEON CREEK

FEDERAL EMERGENCY MANAGEMENT AGENCY  
**MINGO COUNTY, WV**  
 AND INCORPORATED AREAS