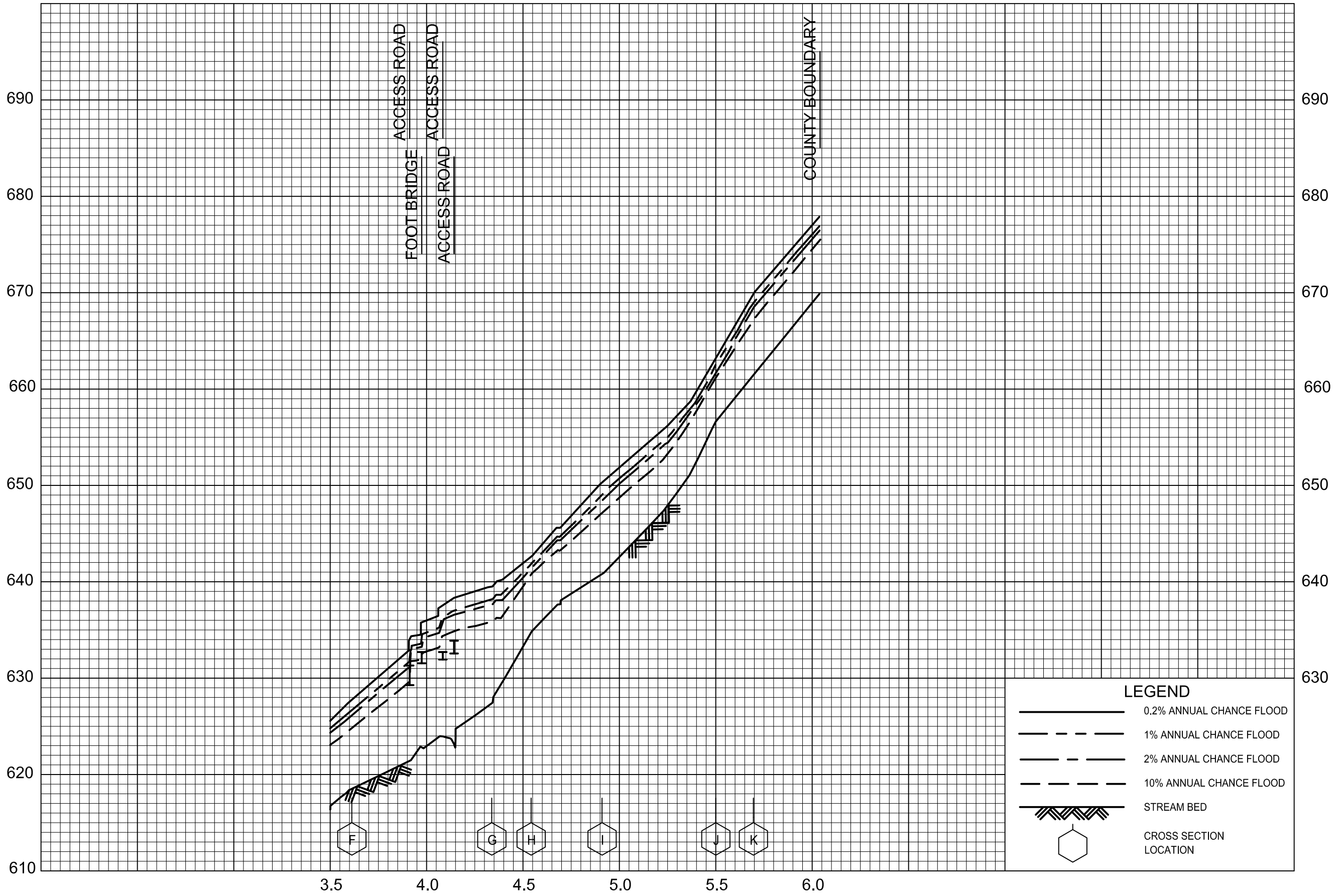








ELEVATION IN FEET (NAVD 88)



STREAM DISTANCE IN MILES ABOVE CONFLUENCE WITH TUG FORK

LEGEND

-  0.2% ANNUAL CHANCE FLOOD
-  1% ANNUAL CHANCE FLOOD
-  2% ANNUAL CHANCE FLOOD
-  10% ANNUAL CHANCE FLOOD
-  STREAM BED
-  CROSS SECTION LOCATION

FLOOD PROFILES

JENNIE CREEK

FEDERAL EMERGENCY MANAGEMENT AGENCY
WAYNE COUNTY, WV
AND INCORPORATED AREAS

09P