

FLOOD PROFILES

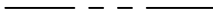


BACK FORK ELK RIVER

FEDERAL EMERGENCY MANAGEMENT AGENCY

WEBSTER COUNTY, WV
AND INCORPORATED AREAS

04P

LEGEND

-  1% ANNUAL CHANCE FLOOD
-  STREAM BED
-  CROSS SECTION LOCATION

LIMIT OF FLOODWAY
CONFLUENCE OF DRY BED RUN

CONFLUENCE OF LOWER AARON RUN

CONFLUENCE OF LAUREL RUN

AJ