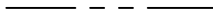




LEGEND

 1% ANNUAL CHANCE FLOOD
 STREAM BED
 CROSS SECTION LOCATION

**FLOOD PROFILES
LAUREL CREEK**

FEDERAL EMERGENCY MANAGEMENT AGENCY
**WEBSTER COUNTY, WV
AND INCORPORATED AREAS**