







LEGEND

-  0.2% ANNUAL CHANCE FLOOD
-  1% ANNUAL CHANCE FLOOD
-  2% ANNUAL CHANCE FLOOD
-  10% ANNUAL CHANCE FLOOD
-  STREAM BED
-  CROSS SECTION LOCATION

FLOOD PROFILES

LITTLE KANAWHA RIVER

FEDERAL EMERGENCY MANAGEMENT AGENCY

WOOD COUNTY, WV
AND INCORPORATED AREAS