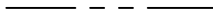




LEGEND

-  1% ANNUAL CHANCE FLOOD
-  STREAM BED
-  CROSS SECTION LOCATION

FLOOD PROFILES

LAUREL CREEK

FEDERAL EMERGENCY MANAGEMENT AGENCY

**WEBSTER COUNTY, WV
AND INCORPORATED AREAS**