

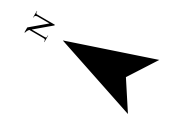
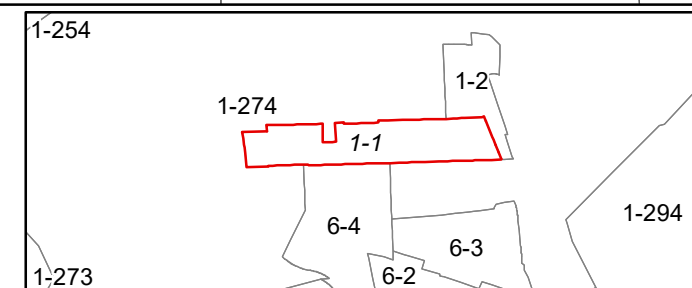
FOR TAX PURPOSES ONLY  
Prepared by Hardy County, WV

**Legend**

Property Line	Original Lot Line
Road Right of Way	Lot Number (15)
Corporation Line	Parcel Number (99)
District Line	Water
County Line	Railroad

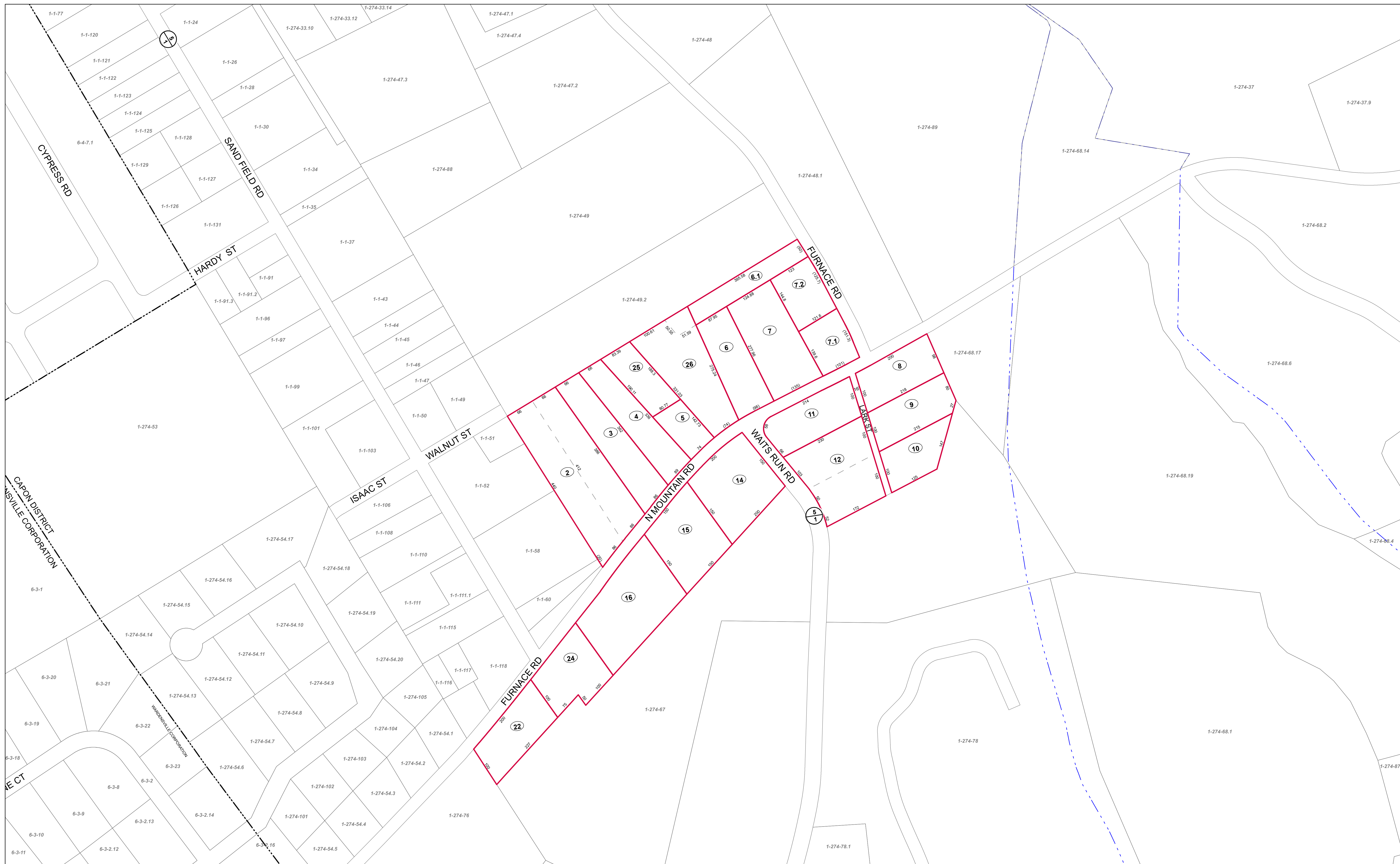
R	1	Revised 7/8/2014	9	17
O	2		10	18
V	3		11	19
I	4		12	20
S	5		13	21
I	6		14	22
O	7		15	23
N	8		16	24

**STATE OF WEST VIRGINIA**  
**COUNTY OF HARDY**  
Office of Assessor



**CAPON SHEET 1**  
Date, Aerial Photography: 2003  
Date, Map: 1/19/2023  
Scale: 1" = 100'





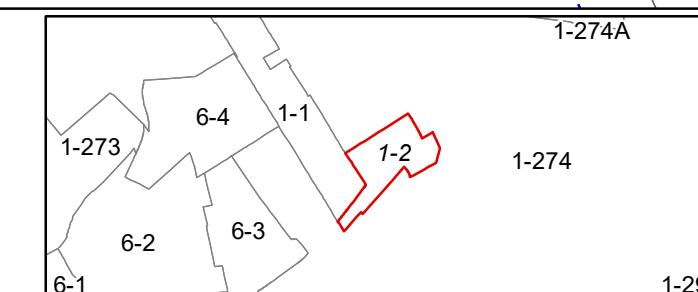
FOR TAX PURPOSES ONLY

Prepared by Hardy County, WV

Legend	
Property Line	Original Lot Line
Road Right of Way	Lot Number (15)
Corporation Line	Parcel Number (99)
District Line	Water
County Line	Railroad

R	1	Revised 7/8/2014	9		17
O	2		10		18
V	3		11		19
I	4		12		20
S	5		13		21
I	6		14		22
O	7		15		23
N	8		16		24

**STATE OF WEST VIRGINIA**  
**COUNTY OF HARDY**  
 Office of Assessor



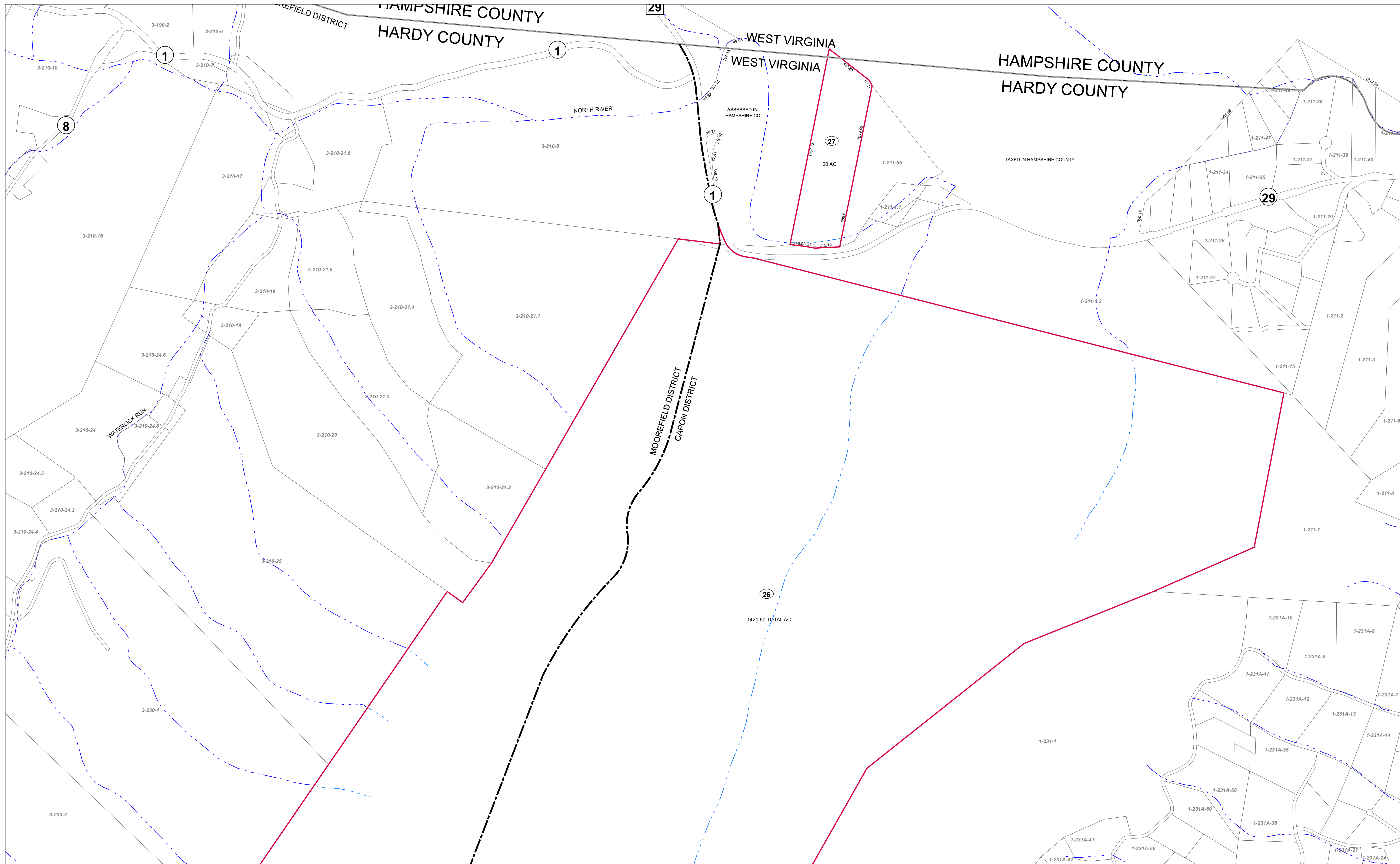
CAPON  
SHEET 2

Date, Aerial Photography: 2003

Date, Map: 1/19/2023

Scale: 1" = 100'





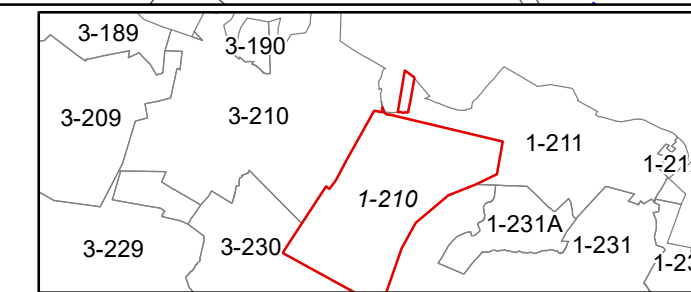
FOR TAX PURPOSES ONLY

Prepared by Hardy County, WV

Legend	
Property Line	Original Lot Line
Road Right of Way	Lot Number (15)
Corporation Line	Parcel Number (99)
District Line	Water
County Line	Railroad

R	1	Revised 7/8/2014	9		17
O	2		10		18
V	3		11		19
I	4		12		20
S	5		13		21
I	6		14		22
O	7		15		23
N	8		16		24

STATE OF WEST VIRGINIA  
 COUNTY OF HARDY  
 Office of Assessor



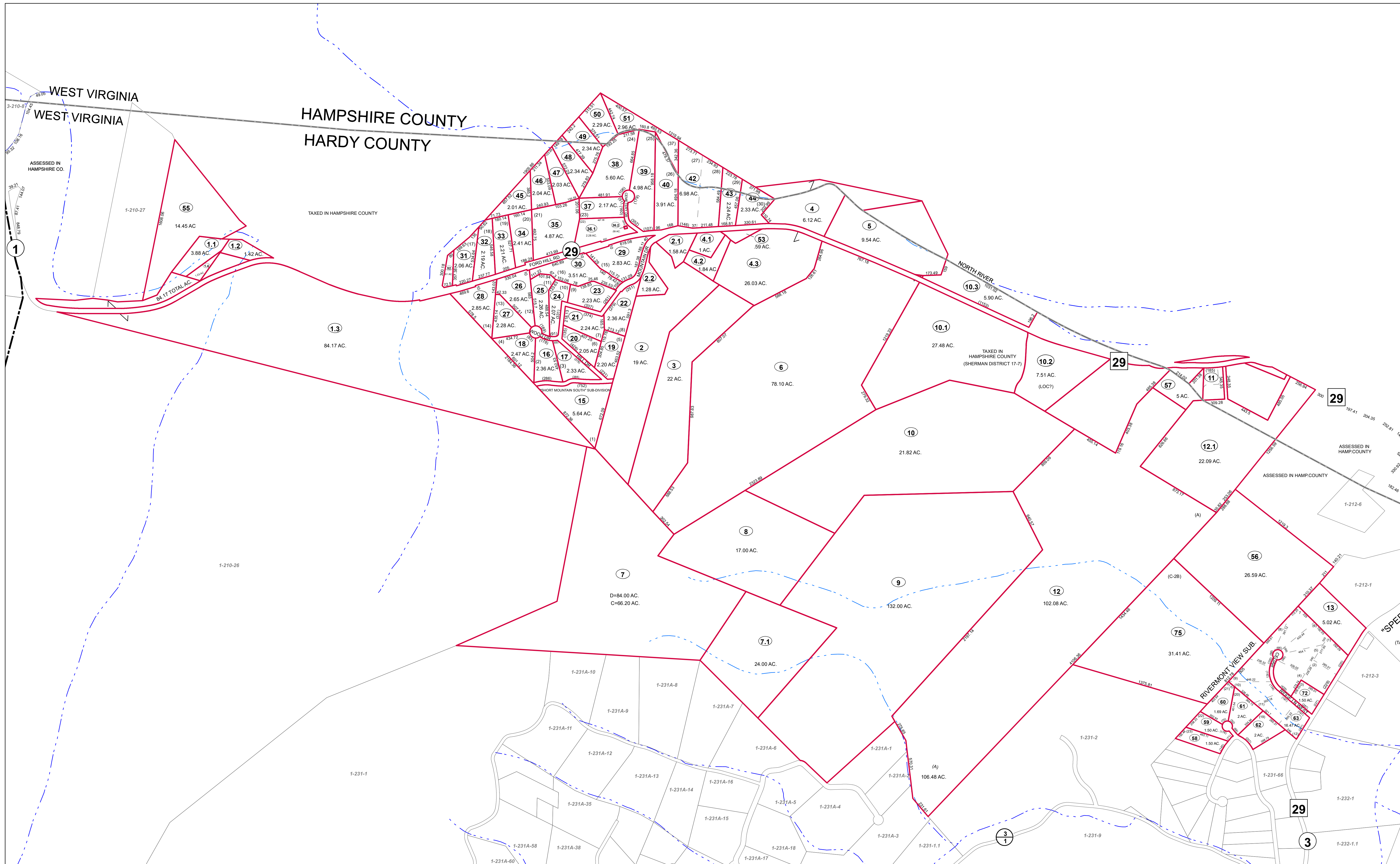
CAPON  
 SHEET 210

Date, Aerial Photography: 2003

Date, Map: 1/19/2023

Scale: 1" = 400'





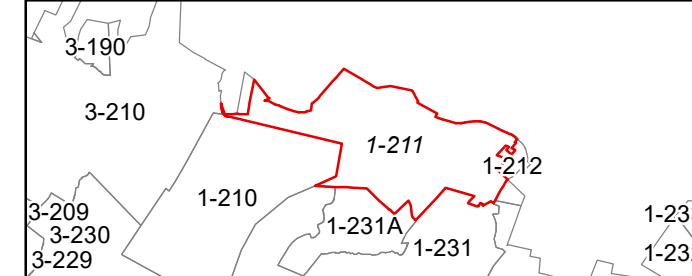
FOR TAX PURPOSES ONLY  
Prepared by Hardy County, WV

**Legend**

Property Line	—	Original Lot Line	- - - - -
Road Right of Way	—	Lot Number	(15)
Corporation Line	—	Parcel Number	(99)
District Line	—	Water	—
County Line	—	Railroad	—

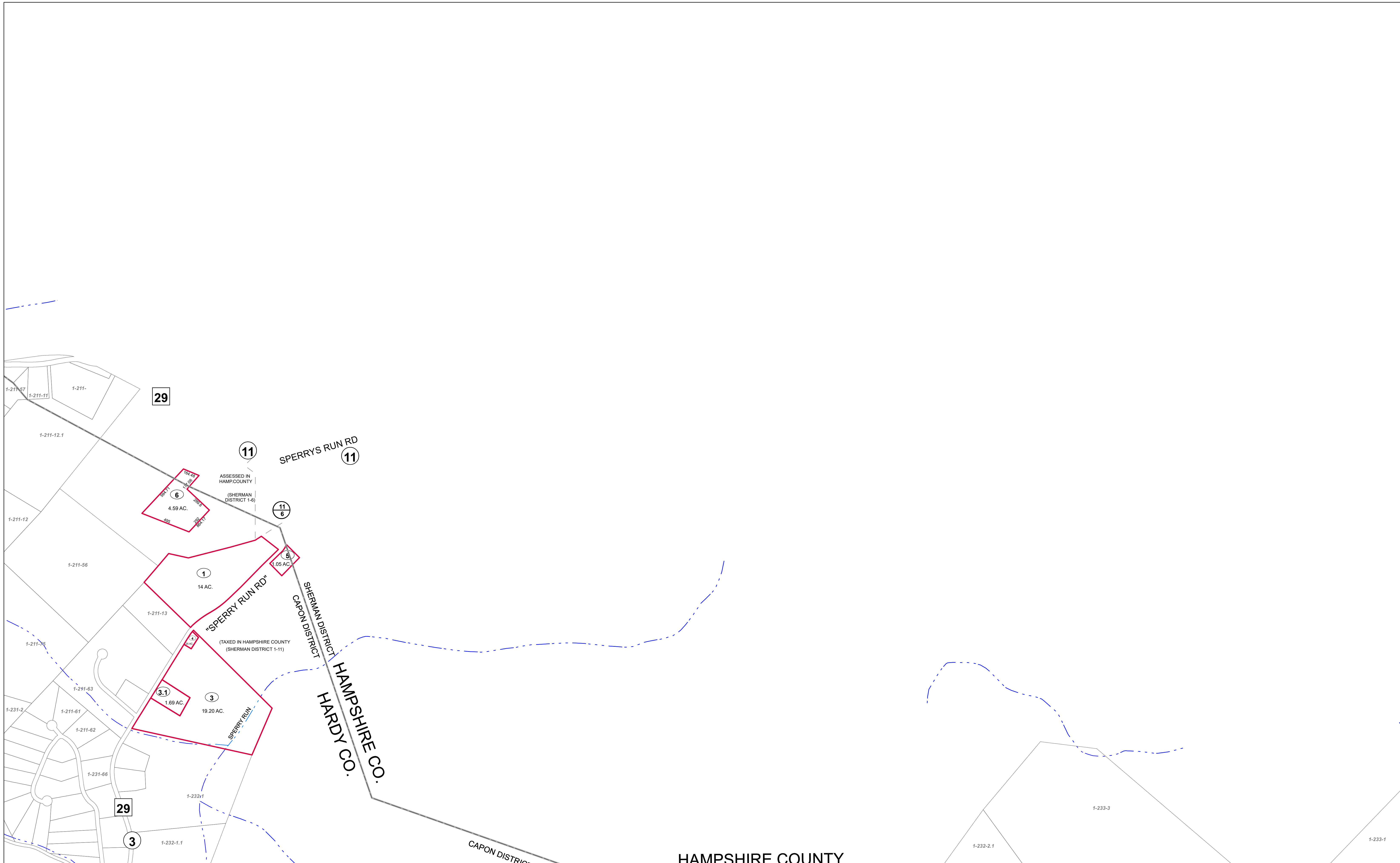
R	1	Revised 7/8/2014	9	17
O	2		10	18
V	3		11	19
I	4		12	20
S	5		13	21
I	6		14	22
O	7		15	23
N	8		16	24

**STATE OF WEST VIRGINIA**  
**COUNTY OF HARDY**  
Office of Assessor



CAPON  
SHEET 211  
Date, Aerial Photography: 2003  
Date, Map: 1/19/2023  
Scale: 1" = 400'





FOR TAX PURPOSES ONLY  
Prepared by Hardy County, WV

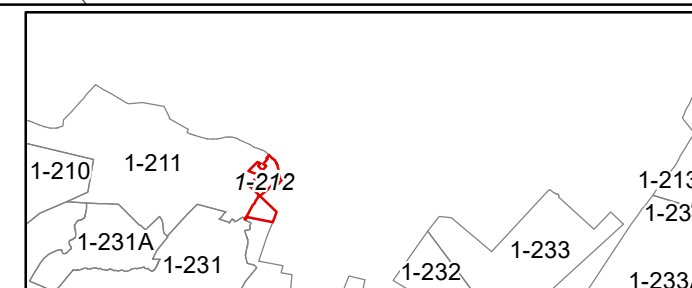
**Legend**

Property Line	—	Original Lot Line	- - - - -
Road Right of Way	—	Lot Number	(15)
Corporation Line	—	Parcel Number	(99)
District Line	—	Water	- · - · -
County Line	—	Railroad	—+—+—

R	11	Revised 7/8/2014	9	17
e	2		10	18
v	3		11	19
j	4		12	20
s	5		13	21
j	6		14	22
o	7		15	23
n	8		16	24

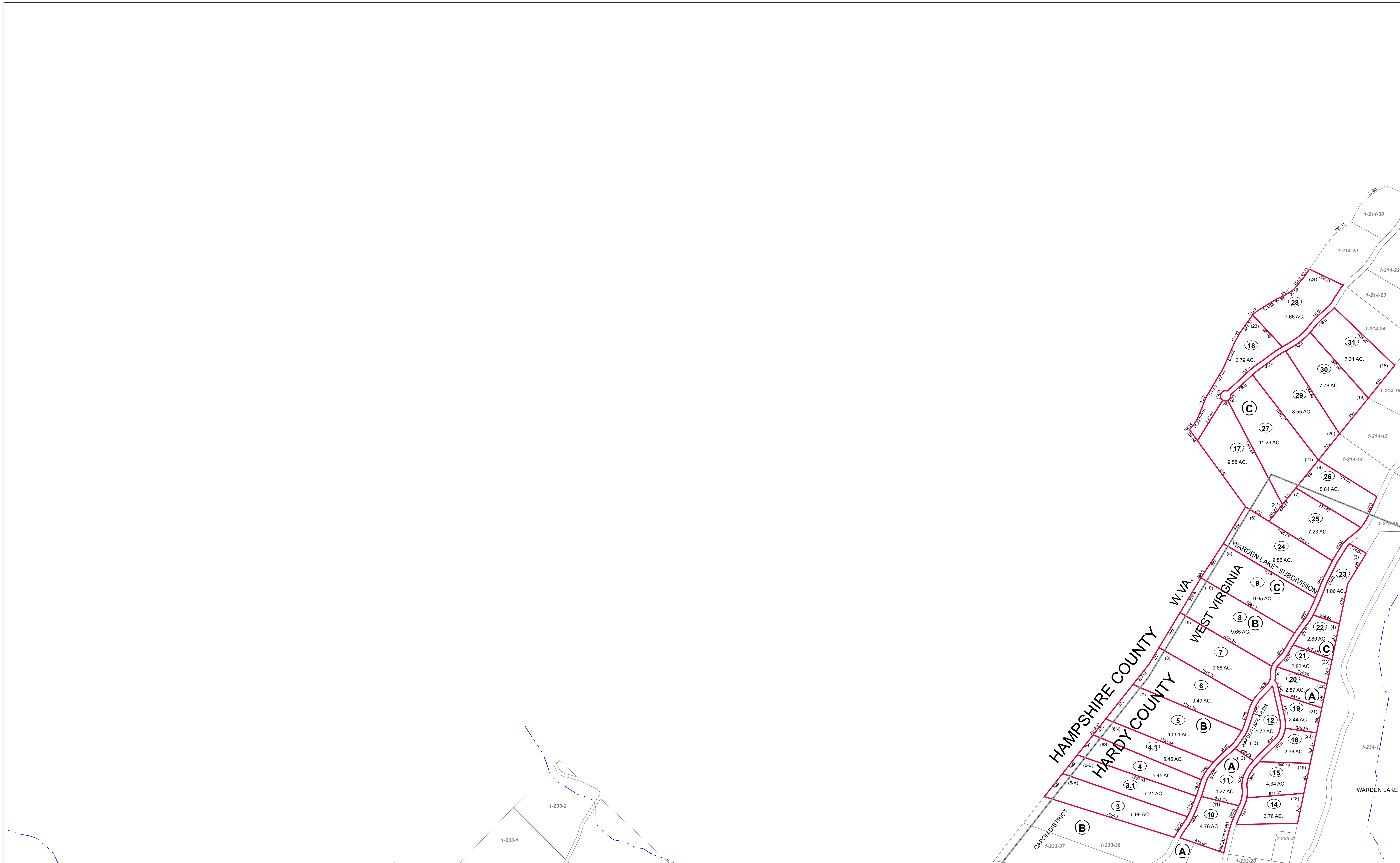
HAMPSHIRE COUNTY

**STATE OF WEST VIRGINIA**  
**COUNTY OF HARDY**  
Office of Assessor



CAPON SHEET 212  
Date, Aerial Photography: 2003  
Date, Map: 1/19/2023  
Scale: 1" = 400'





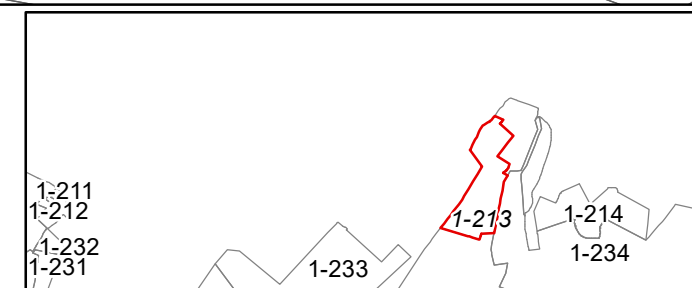
FOR TAX PURPOSES ONLY  
Prepared by Hardy County, WV

**Legend**

Property Line	Original Lot Line	Lot Number (15)
Road Right of Way	Corporation Line	Parcel Number (99)
District Line	Water	Railroad
County Line		

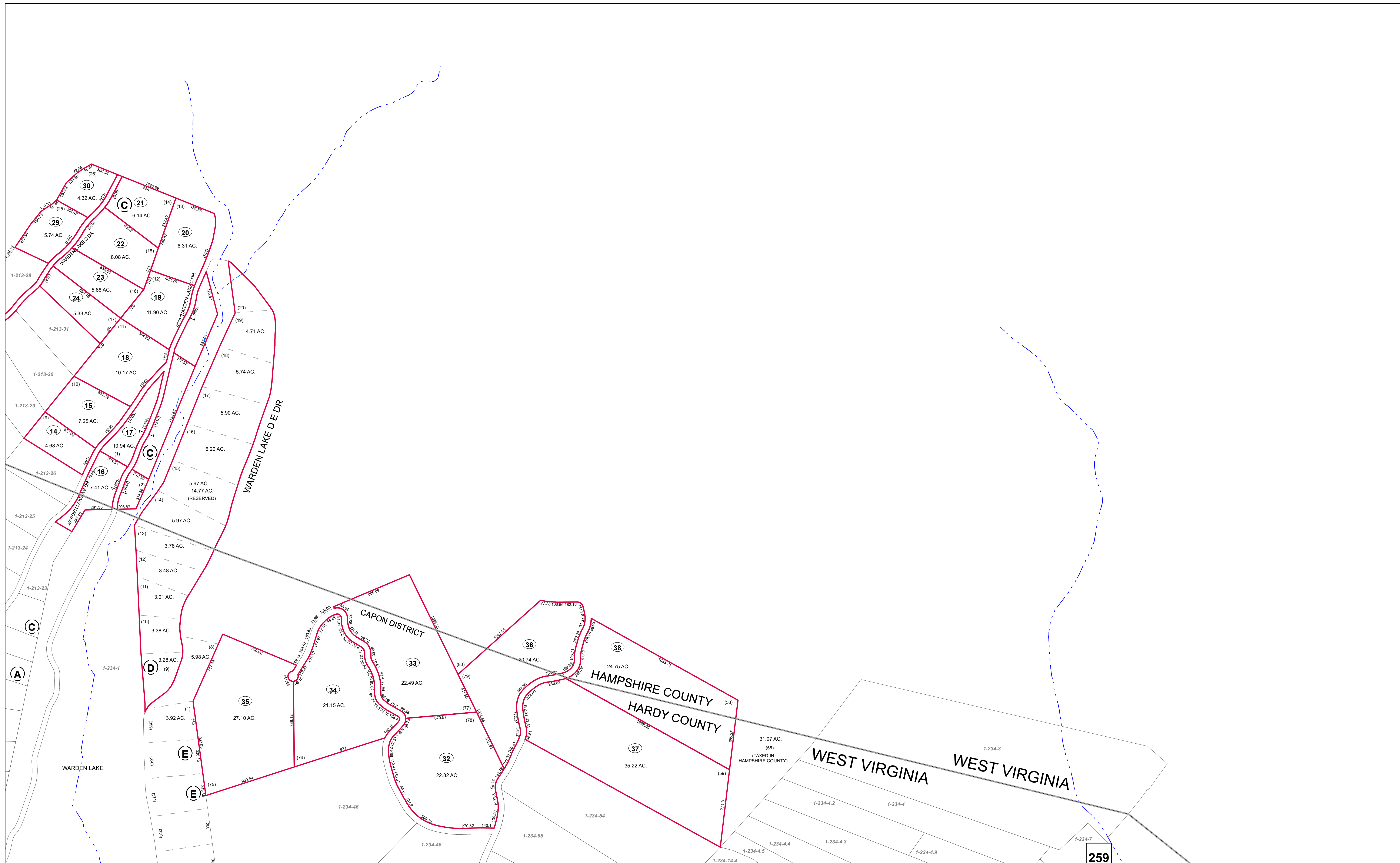
R	1	Revised 7/8/2014	9		17
O	2		10		18
V	3		11		19
I	4		12		20
S	5		13		21
I	6		14		22
O	7		15		23
N	8		16		24

**STATE OF WEST VIRGINIA**  
**COUNTY OF HARDY**  
Office of Assessor



**CAPON**  
**SHEET 213**  
Date, Aerial Photography: 2003  
Date, Map: 1/19/2023  
Scale: 1" = 400'





259

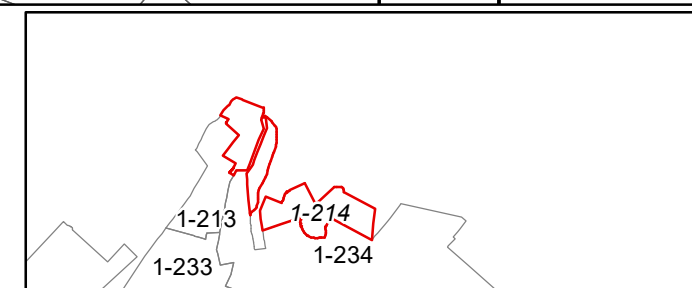
FOR TAX PURPOSES ONLY  
Prepared by Hardy County, WV

**Legend**

Property Line	—	Original Lot Line	---
Road Right of Way	—	Lot Number	(15)
Corporation Line	—	Parcel Number	(99)
District Line	---	Water	---
County Line	---	Railroad	---

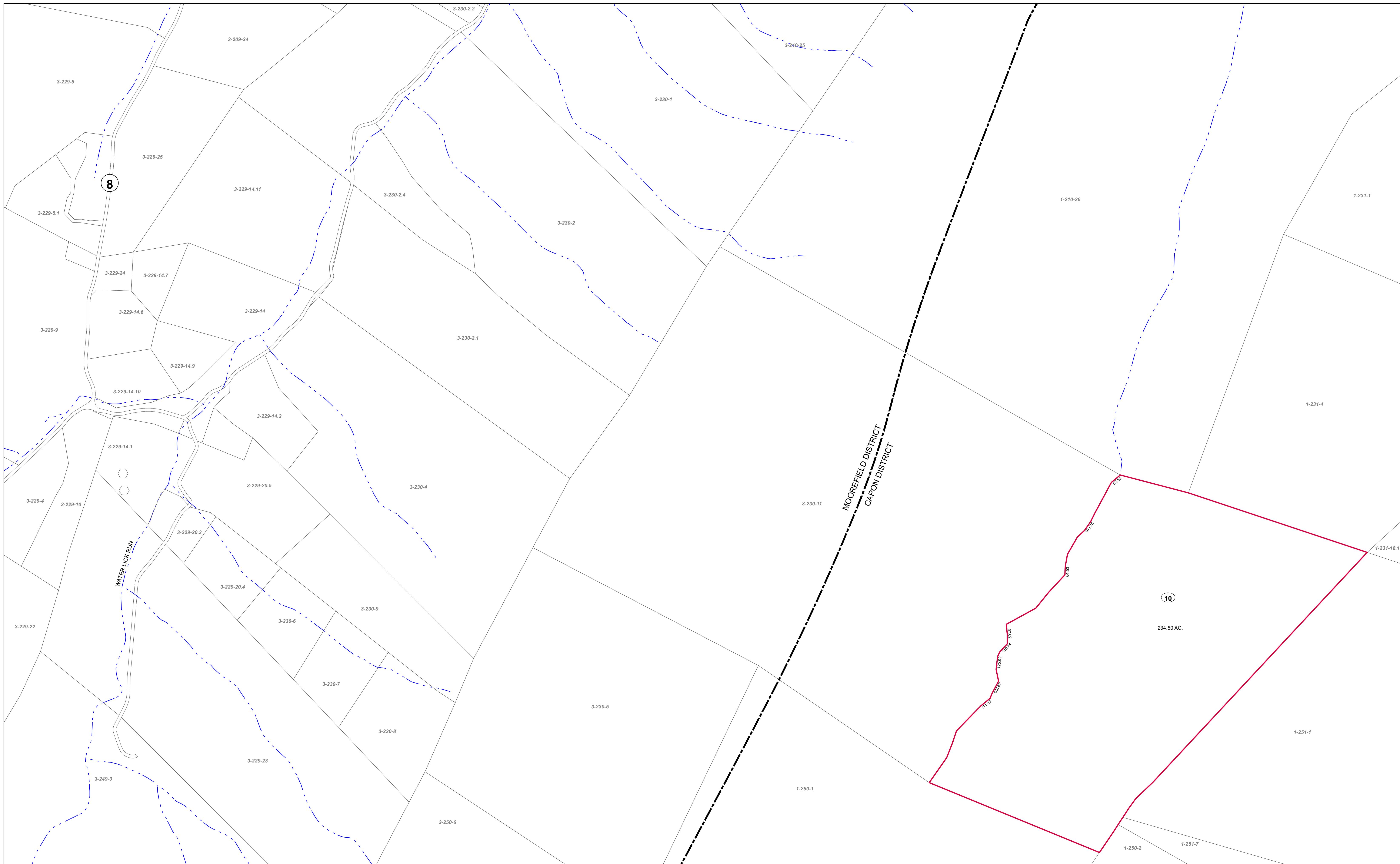
R	1	Revised 7/8/2014	9	17
E	2		10	18
V	3		11	19
I	4		12	20
S	5		13	21
I	6		14	22
O	7		15	23
N	8		16	24

**STATE OF WEST VIRGINIA**  
**COUNTY OF HARDY**  
Office of Assessor



CAPON  
SHEET 214  
Date, Aerial Photography: 2003  
Date, Map: 1/19/2023  
Scale: 1" = 400'





8

10

234.50 AC.

MOOREFIELD DISTRICT  
CAPON DISTRICT

WATER LICK RUN

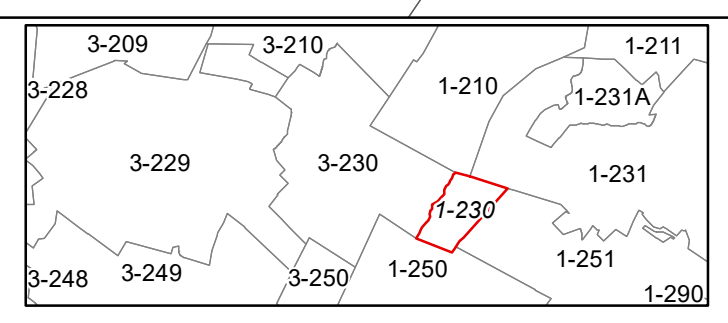
FOR TAX PURPOSES ONLY  
Prepared by Hardy County, WV

**Legend**

Property Line	—	Original Lot Line	- - - - -
Road Right of Way	—	Lot Number	(15)
Corporation Line	—	Parcel Number	(99)
District Line	- · - · -	Water	- · - · -
County Line	—	Railroad	—+—+—

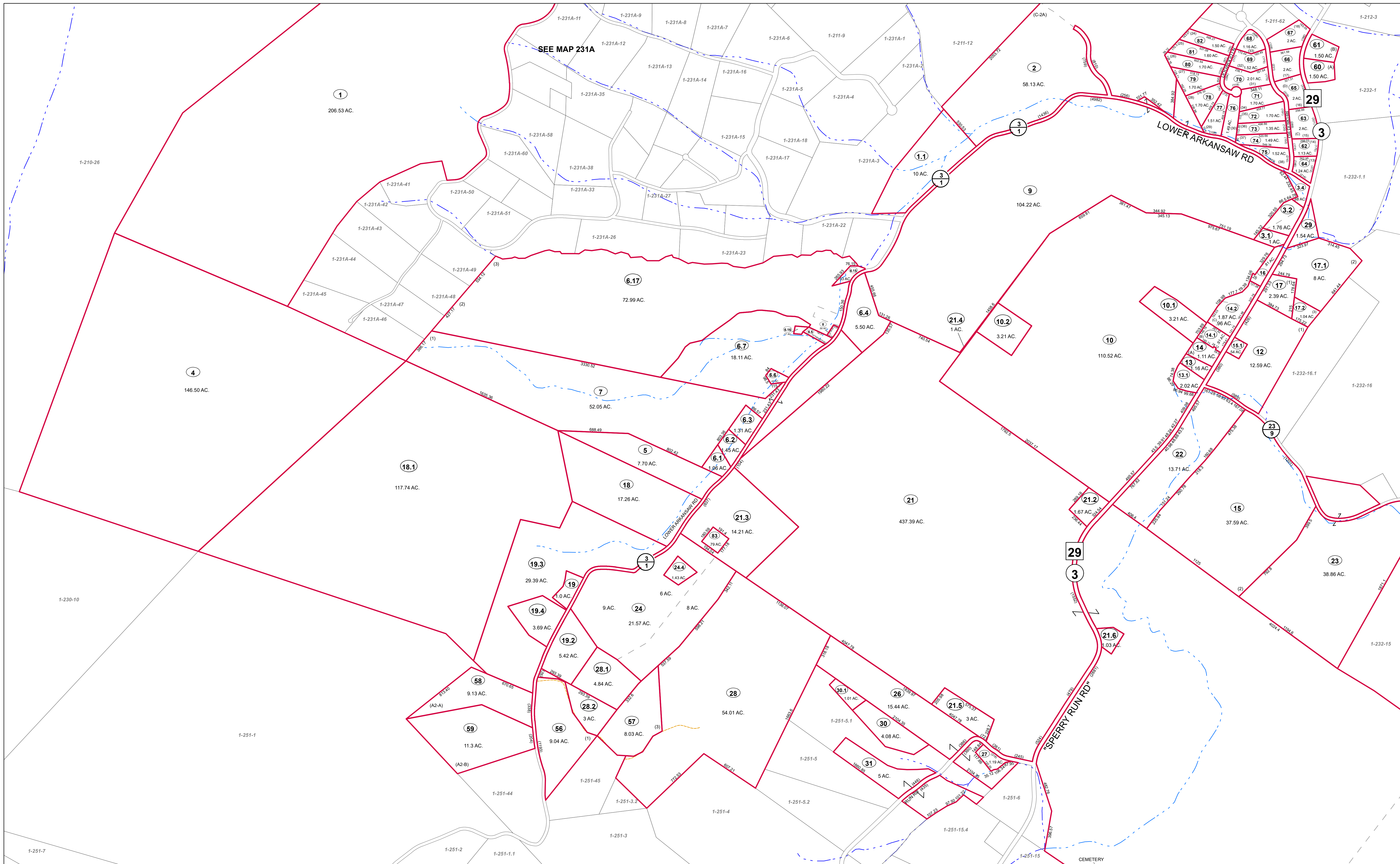
R	1	Revised 7/8/2014	9	17
O	2		10	18
V	3		11	19
I	4		12	20
S	5		13	21
I	6		14	22
O	7		15	23
N	8		16	24

STATE OF WEST VIRGINIA  
COUNTY OF HARDY  
Office of Assessor



CAPON  
SHEET 230  
Date, Aerial Photography: 2003  
Date, Map: 1/19/2023  
Scale: 1" = 400'





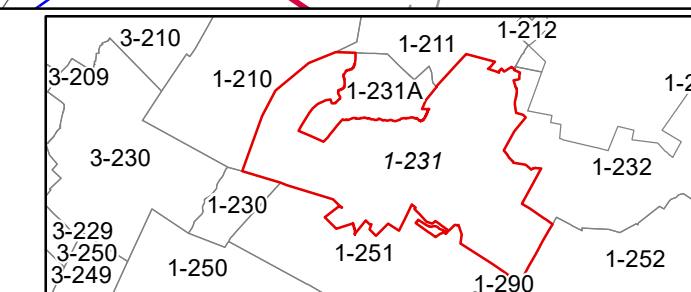
FOR TAX PURPOSES ONLY  
Prepared by Hardy County, WV

**Legend**

Property Line	Original Lot Line	Water
Road Right of Way	Lot Number (15)	Railroad
Corporation Line	Parcel Number (99)	
District Line		
County Line		

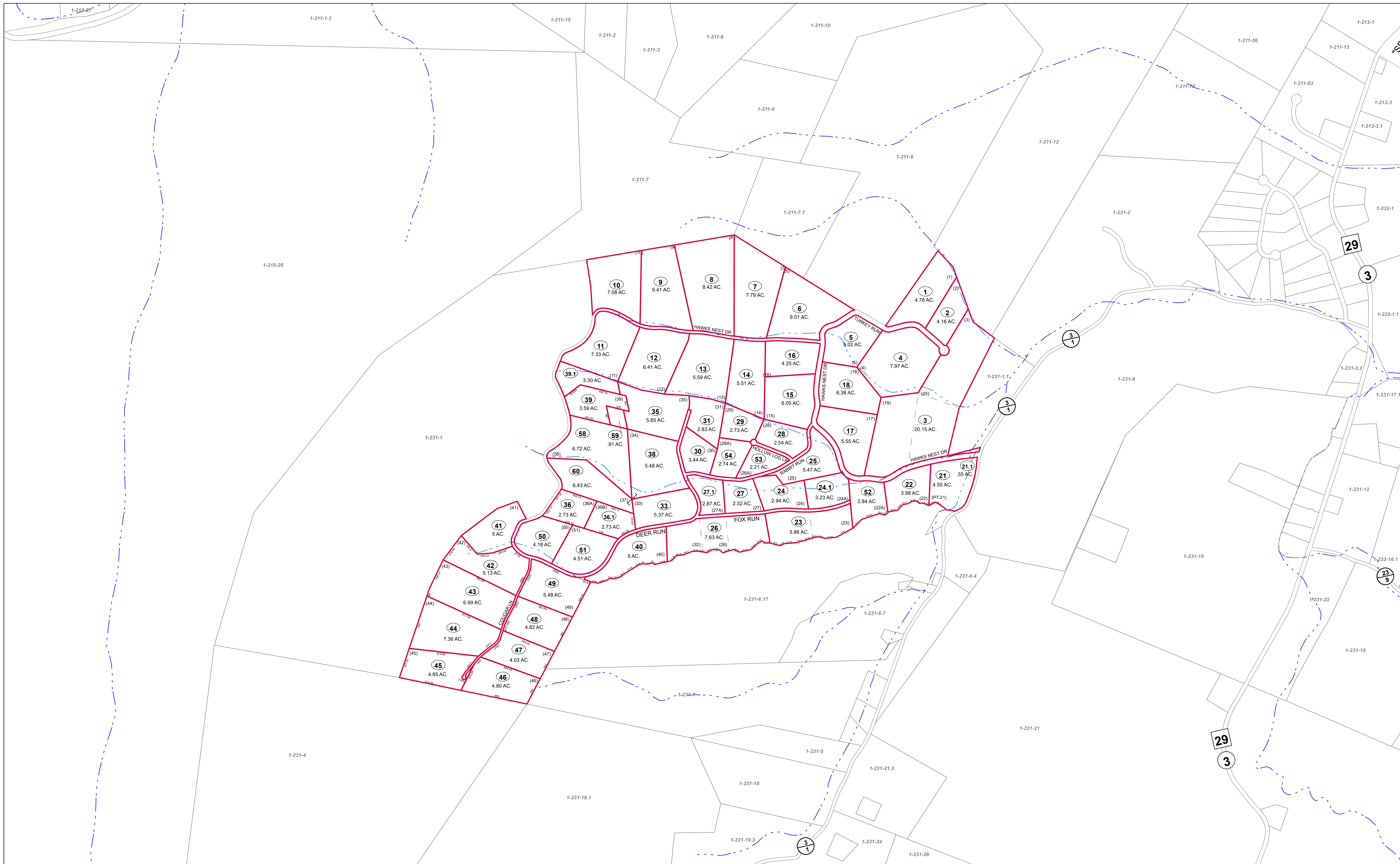
R	1	Revised 7/8/2014	9	17
O	2		10	18
V	3		11	19
I	4		12	20
S	5		13	21
I	6		14	22
N	7		15	23
S	8		16	24

**STATE OF WEST VIRGINIA**  
**COUNTY OF HARDY**  
Office of Assessor



**CAPON SHEET 231**  
Date, Aerial Photography: 2003  
Date, Map: 1/19/2023  
Scale: 1" = 400'





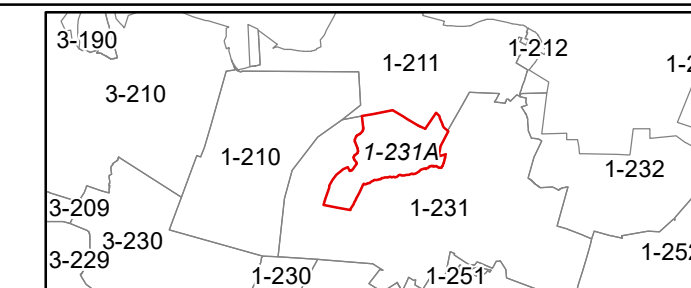
FOR TAX PURPOSES ONLY  
Prepared by Hardy County, WV

**Legend**

Property Line	Original Lot Line	Water
Road Right of Way	Lot Number (15)	Railroad
Corporation Line	Parcel Number (99)	
District Line		
County Line		

R	1	Revised 7/8/2014	9	17
O	2		10	18
V	3		11	19
I	4		12	20
S	5		13	21
I	6		14	22
O	7		15	23
N	8		16	24

**STATE OF WEST VIRGINIA**  
**COUNTY OF HARDY**  
Office of Assessor



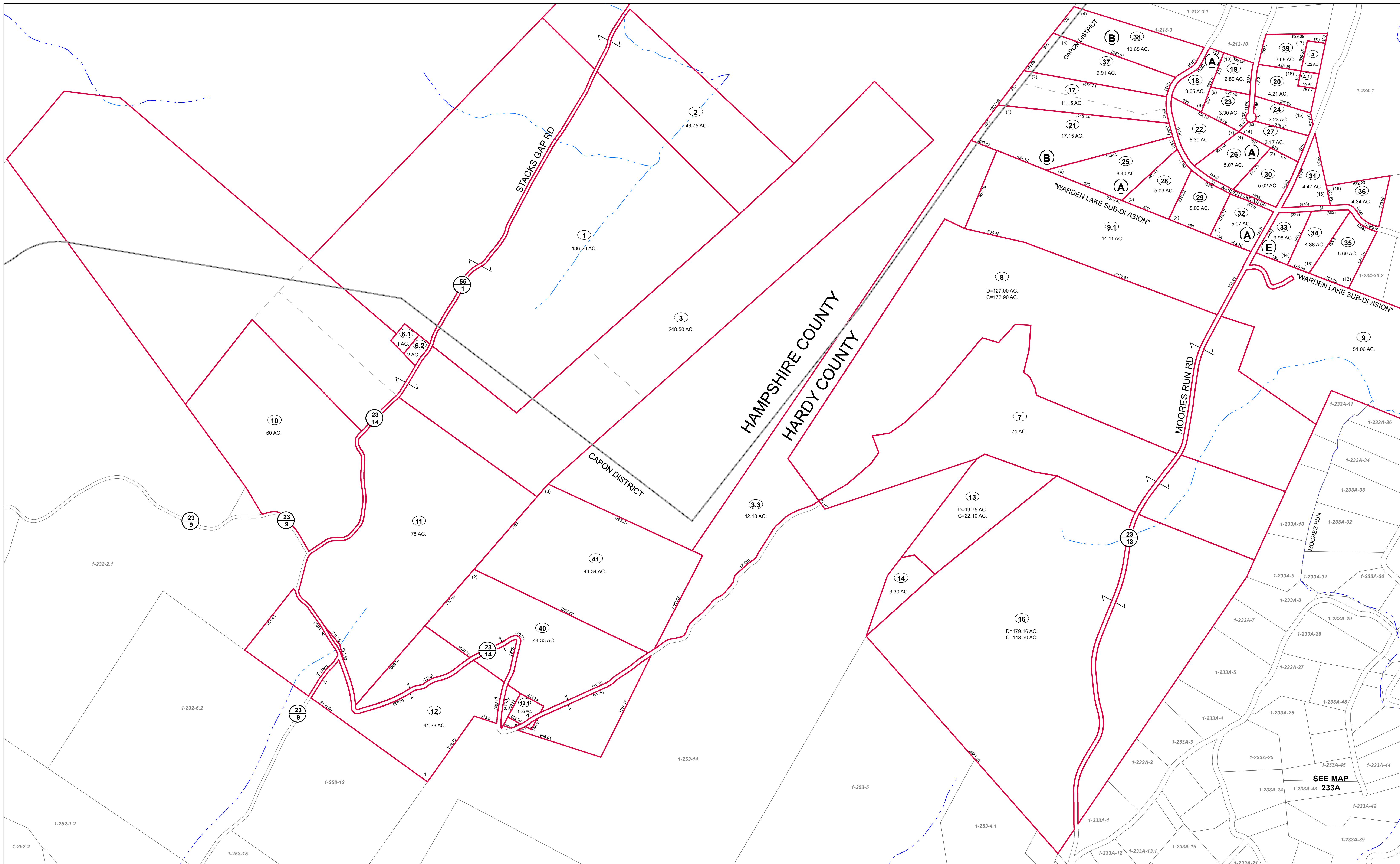
**CAPON**  
**SHEET 231A**

Date, Aerial Photography: 2003  
Date, Map: 1/19/2023  
Scale: 1" = 400'







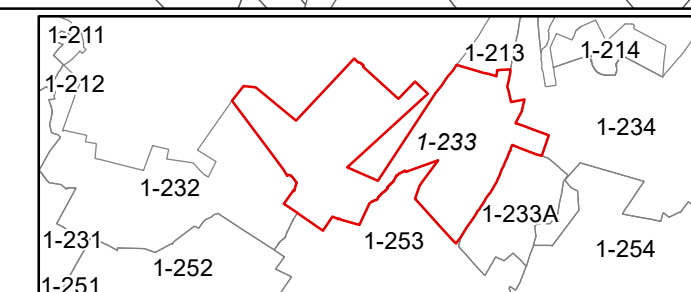


FOR TAX PURPOSES ONLY  
Prepared by Hardy County, WV

Legend	
Property Line	Original Lot Line
Road Right of Way	Lot Number (15)
Corporation Line	Parcel Number (99)
District Line	Water
County Line	Railroad

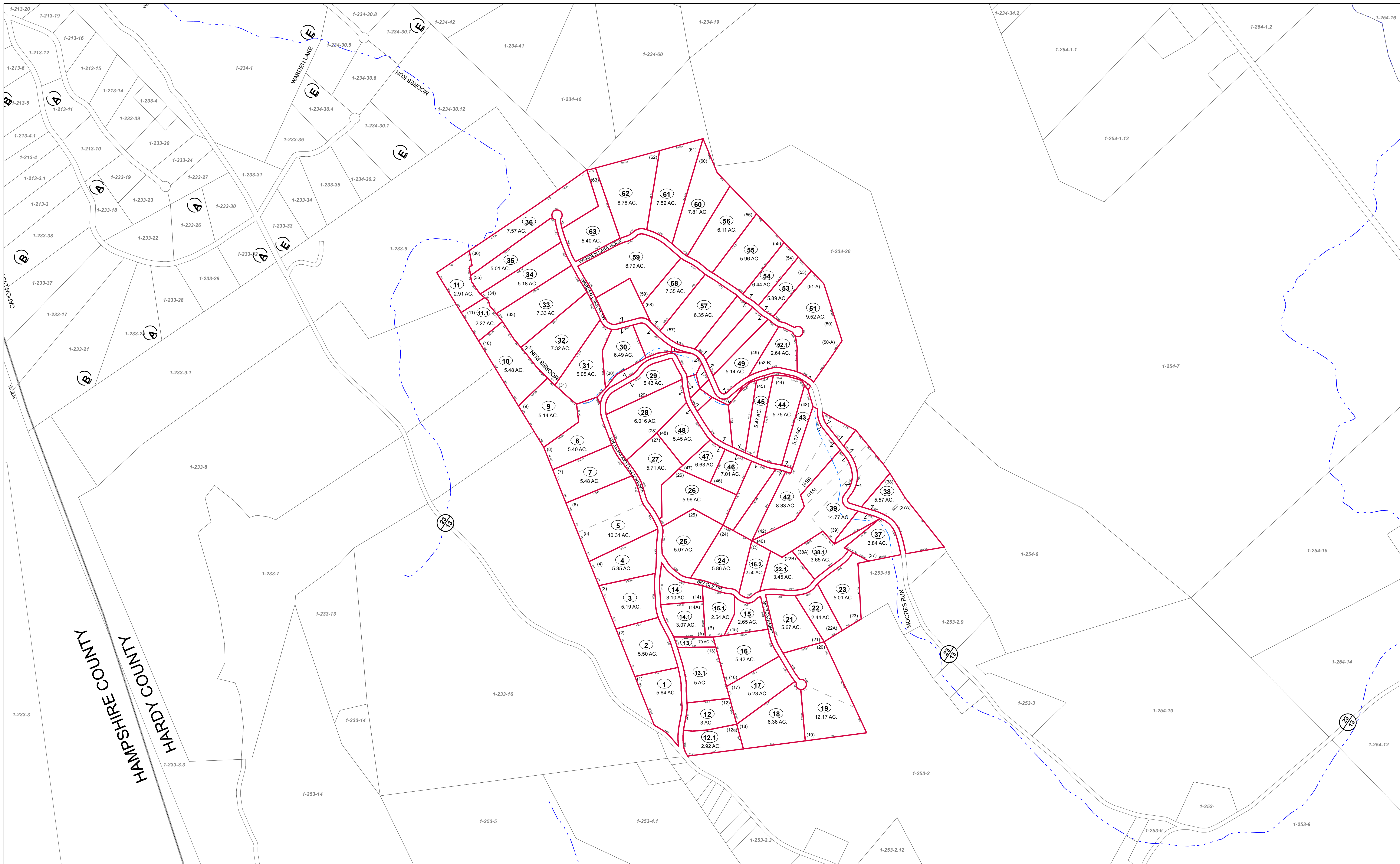
R	1	Revised 7/8/2014	9	17
O	2		10	18
V	3		11	19
I	4		12	20
S	5		13	21
J	6		14	22
N	7		15	23
S	8		16	24

STATE OF WEST VIRGINIA  
COUNTY OF HARDY  
Office of Assessor



CAPON  
SHEET 233  
Date, Aerial Photography: 2003  
Date, Map: 1/19/2023  
Scale: 1" = 400'



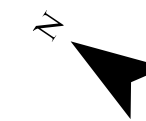
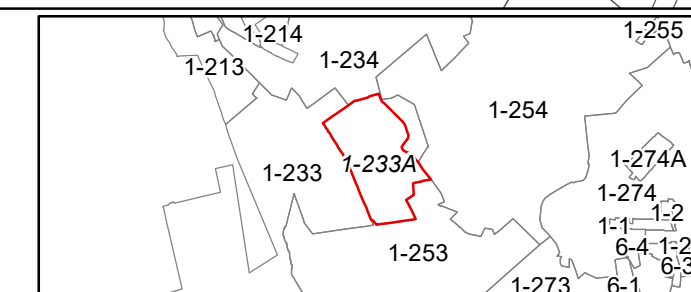


FOR TAX PURPOSES ONLY  
Prepared by Hardy County, WV

Legend	
Property Line	Original Lot Line
Road Right of Way	Lot Number (15)
Corporation Line	Parcel Number (99)
District Line	Water
County Line	Railroad

R	1	Revised 7/8/2014	9		17
e	2		10		18
v	3		11		19
i	4		12		20
s	5		13		21
i	6		14		22
n	7		15		23
s	8		16		24

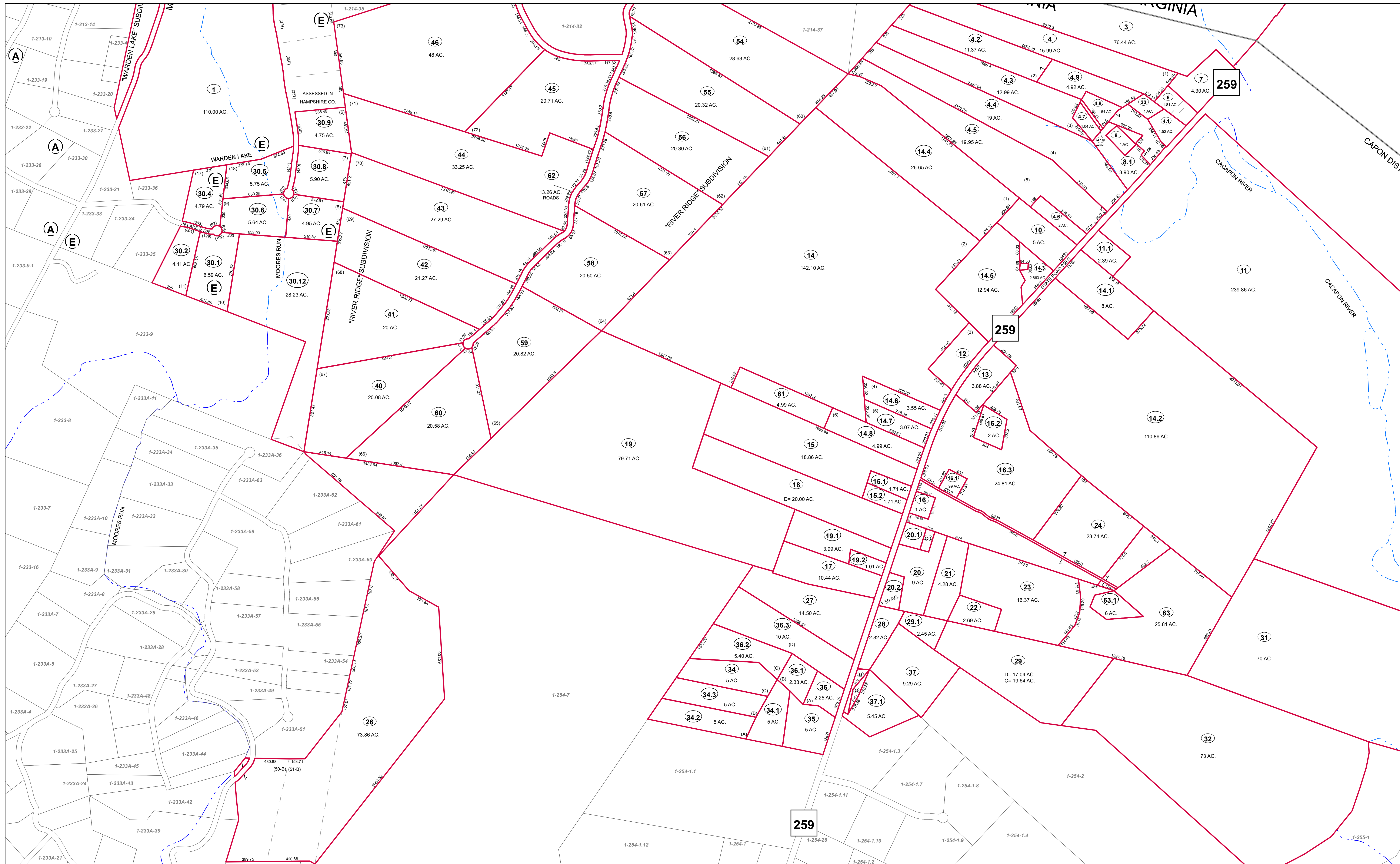
**STATE OF WEST VIRGINIA**  
**COUNTY OF HARDY**  
Office of Assessor



CAPON  
SHEET 233A

Date, Aerial Photography: 2003  
Date, Map: 1/19/2023  
Scale: 1" = 400'



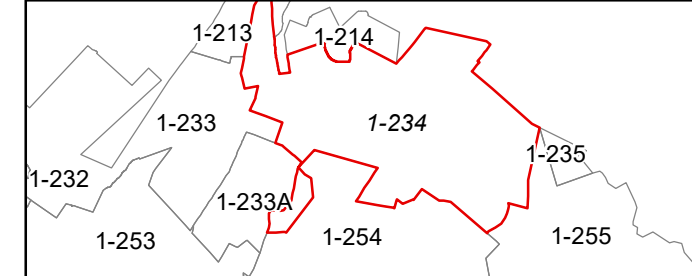


FOR TAX PURPOSES ONLY  
Prepared by Hardy County, WV

Legend	
Property Line	Original Lot Line
Road Right of Way	Lot Number (15)
Corporation Line	Parcel Number (99)
District Line	Water
County Line	Railroad

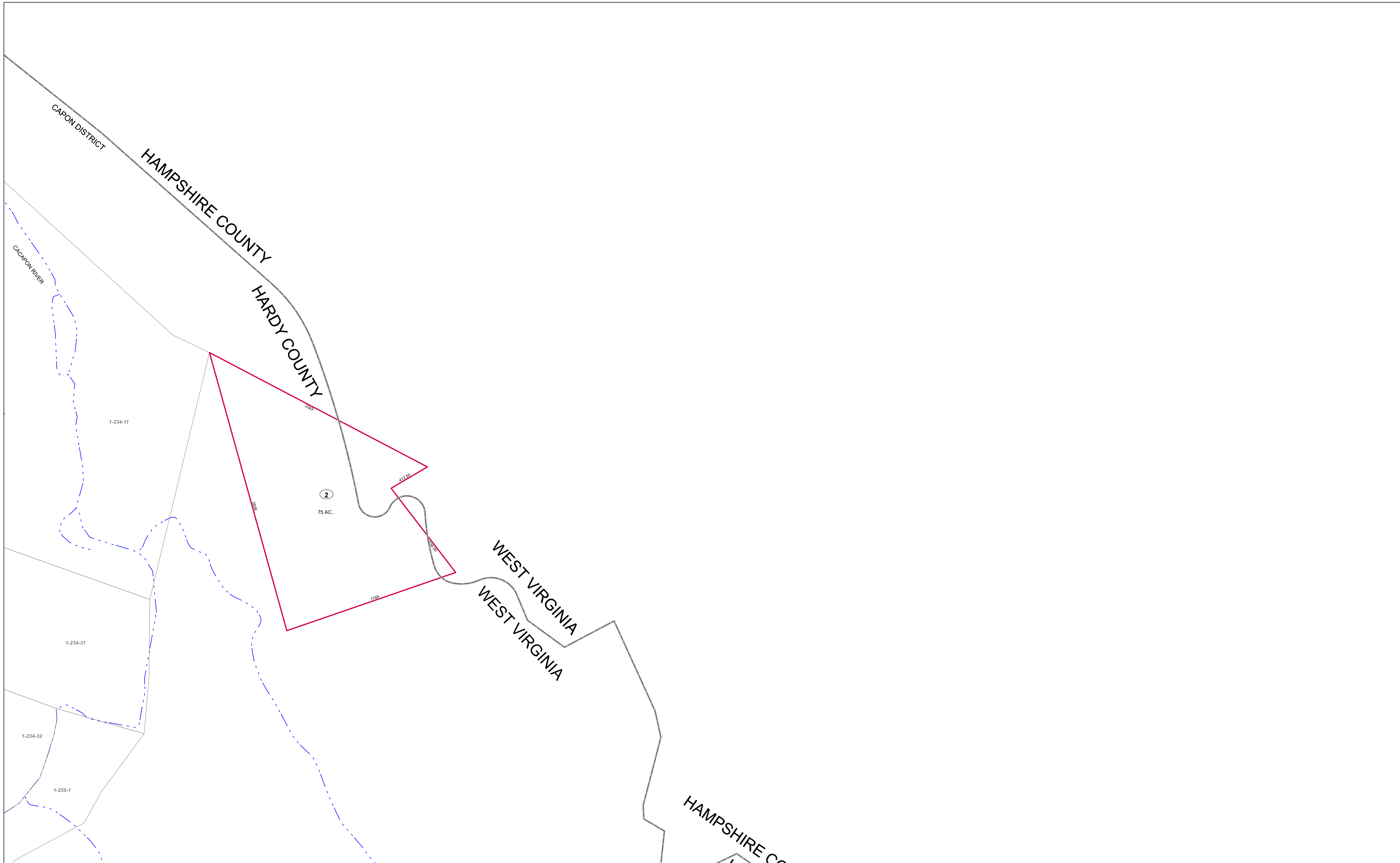
R	1	Revised 7/8/2014	9		17
O	2		10		18
V	3		11		19
I	4		12		20
S	5		13		21
I	6		14		22
O	7		15		23
N	8		16		24

**STATE OF WEST VIRGINIA**  
**COUNTY OF HARDY**  
Office of Assessor



CAPON  
SHEET 234  
Date, Aerial Photography: 2003  
Date, Map: 1/19/2023  
Scale: 1" = 400'





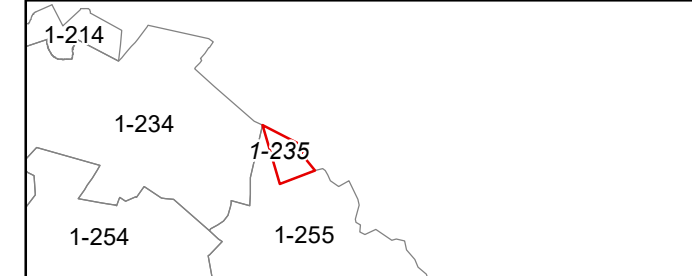
FOR TAX PURPOSES ONLY  
Prepared by Hardy County, WV

**Legend**

Property Line	—	Original Lot Line	- - - - -
Road Right of Way	—	Lot Number	(15)
Corporation Line	—	Parcel Number	(99)
District Line	—	Water	- - - - -
County Line	—	Railroad	—+—+—

R	1	Revised 7/8/2014	9		17
O	2		10		18
V	3		11		19
J	4		12		20
S	5		13		21
I	6		14		22
O	7		15		23
N	8		16		24

**STATE OF WEST VIRGINIA**  
**COUNTY OF HARDY**  
Office of Assessor



CAPON  
SHEET 235  
Date, Aerial Photography: 2003  
Date, Map: 1/19/2023  
Scale: 1" = 400'





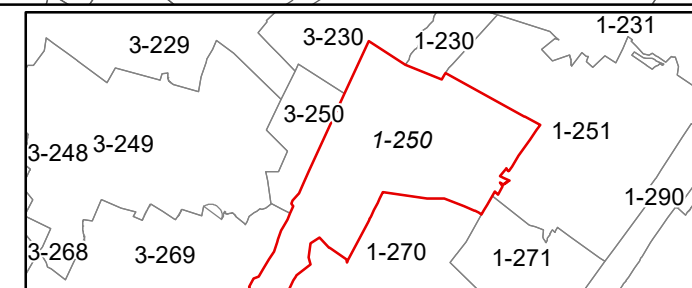
FOR TAX PURPOSES ONLY  
Prepared by Hardy County, WV

**Legend**

Property Line	—	Original Lot Line	- - - - -
Road Right of Way	—	Lot Number	(15)
Corporation Line	—	Parcel Number	(99)
District Line	—	Water	—
County Line	—	Railroad	—

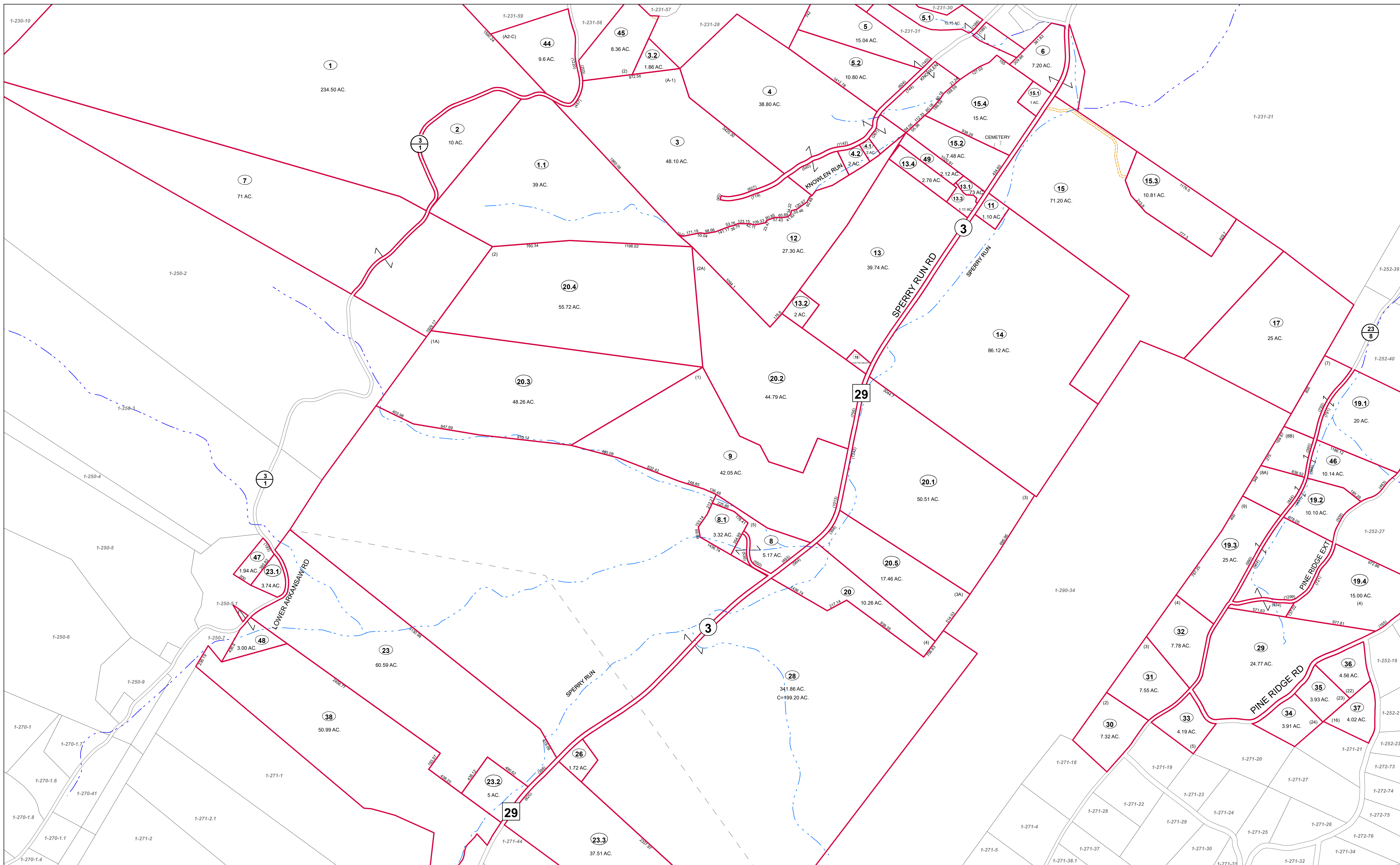
R	1	Revised 7/8/2014	9		17
O	2		10		18
V	3		11		19
I	4		12		20
S	5		13		21
I	6		14		22
O	7		15		23
N	8		16		24

**STATE OF WEST VIRGINIA**  
**COUNTY OF HARDY**  
Office of Assessor



**CAPON SHEET 250**  
Date, Aerial Photography: 2003  
Date, Map: 1/19/2023  
Scale: 1" = 400'





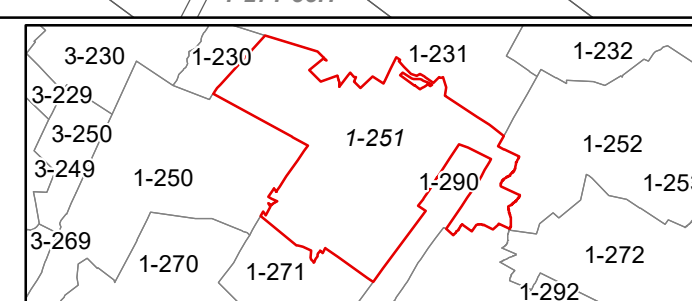
FOR TAX PURPOSES ONLY  
Prepared by Hardy County, WV

**Legend**

Property Line	Original Lot Line
Road Right of Way	Lot Number (15)
Corporation Line	Parcel Number (99)
District Line	Water
County Line	Railroad

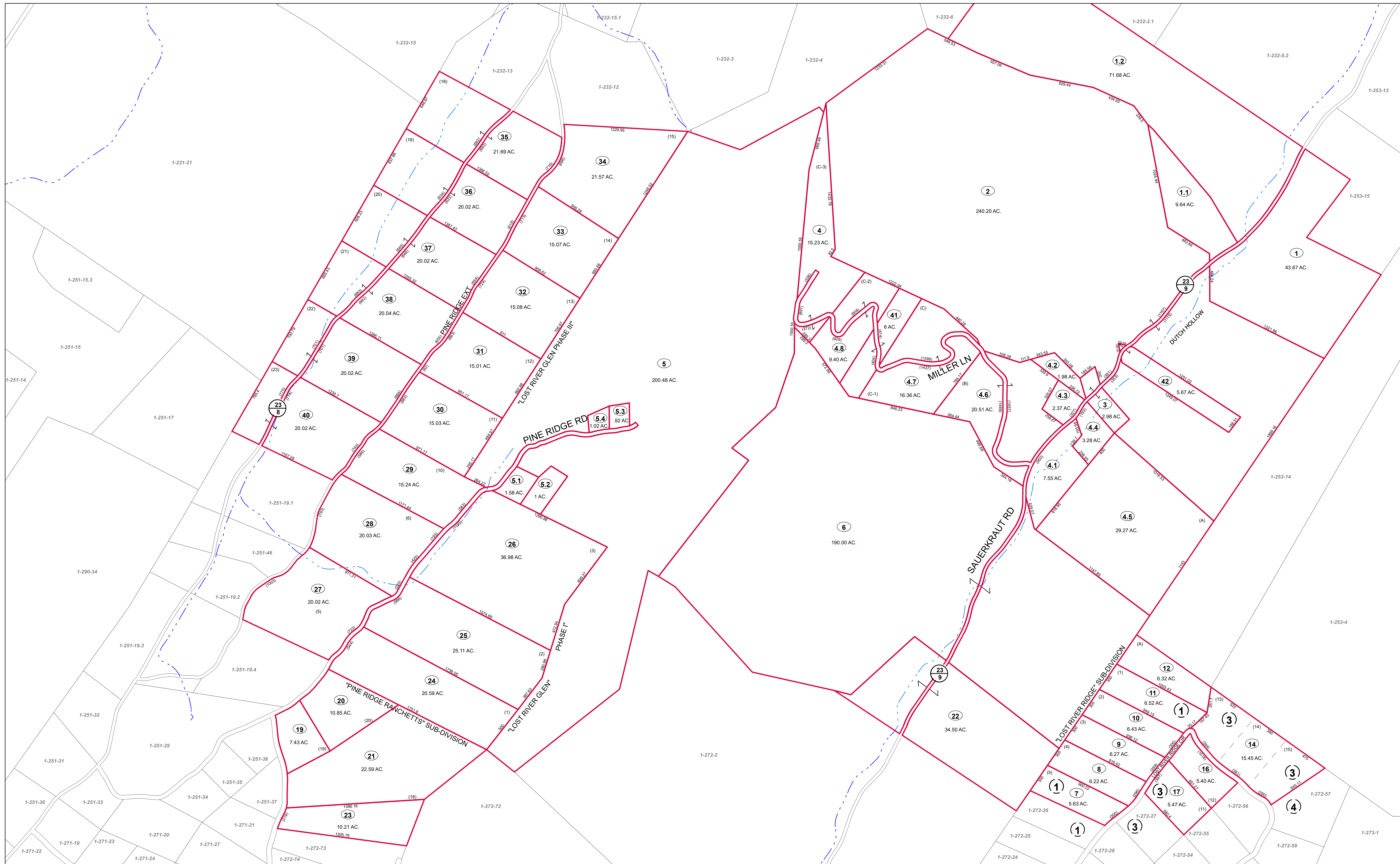
R	1	Revised 7/8/2014	9	17
O	2		10	18
V	3		11	19
I	4		12	20
S	5		13	21
I	6		14	22
N	7		15	23
S	8		16	24

**STATE OF WEST VIRGINIA**  
**COUNTY OF HARDY**  
Office of Assessor



**CAPON SHEET 251**  
Date, Aerial Photography: 2003  
Date, Map: 1/19/2023  
Scale: 1" = 400'





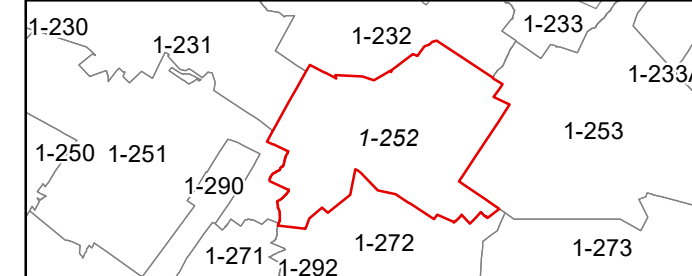
FOR TAX PURPOSES ONLY  
Prepared by Hardy County, WV

**Legend**

Property Line	—	Original Lot Line	—
Road Right of Way	—	Lot Number	(15)
Corporation Line	- - - -	Parcel Number	(99)
District Line	· · · ·	Water	—
County Line	—	Railroad	—

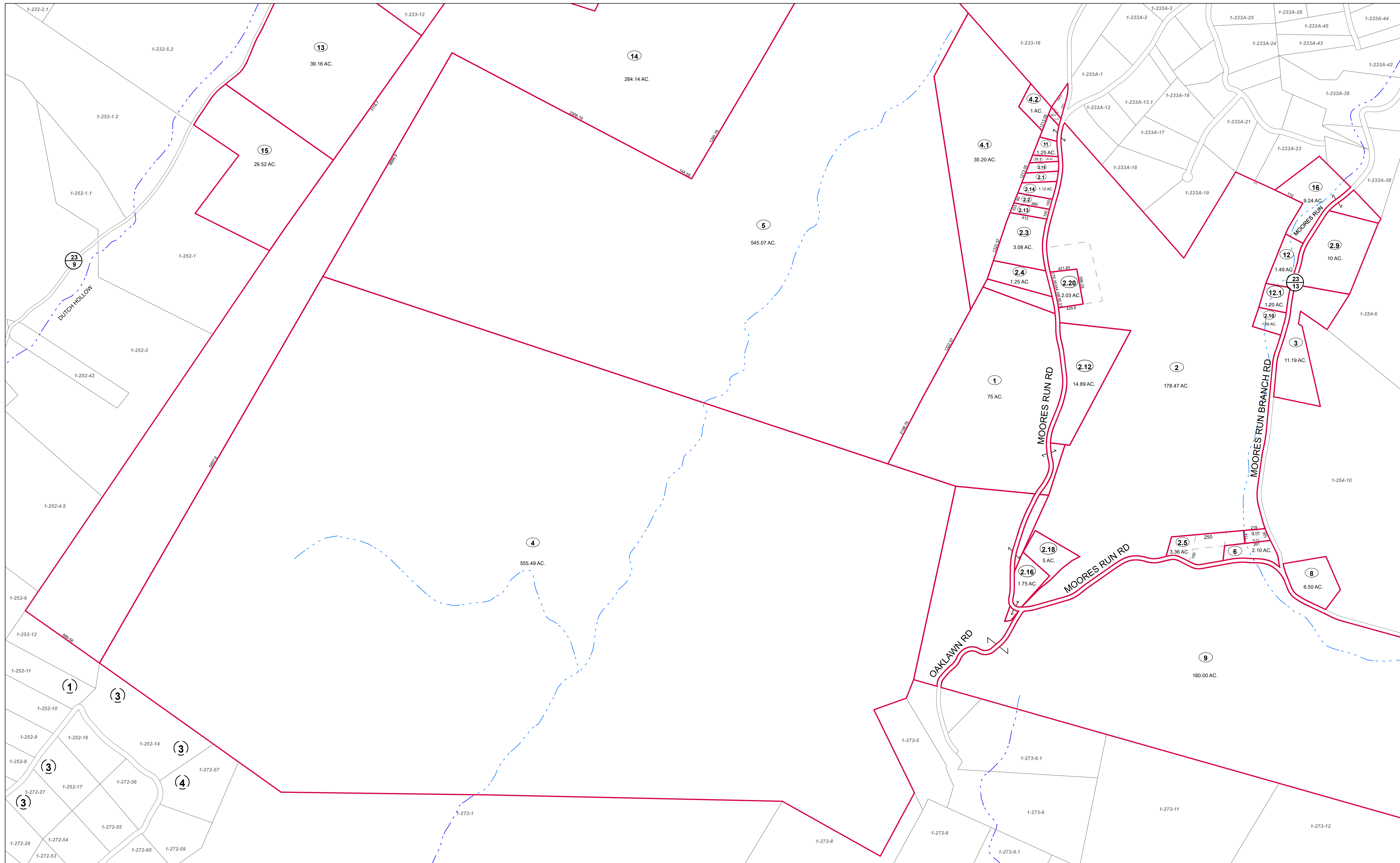
R	1	Revised 7/8/2014	9		17
e	2		10		18
v	3		11		19
i	4		12		20
s	5		13		21
i	6		14		22
n	7		15		23
s	8		16		24

**STATE OF WEST VIRGINIA**  
**COUNTY OF HARDY**  
Office of Assessor



**CAPON**  
**SHEET 252**  
Date, Aerial Photography: 2003  
Date, Map: 1/19/2023  
Scale: 1" = 400'



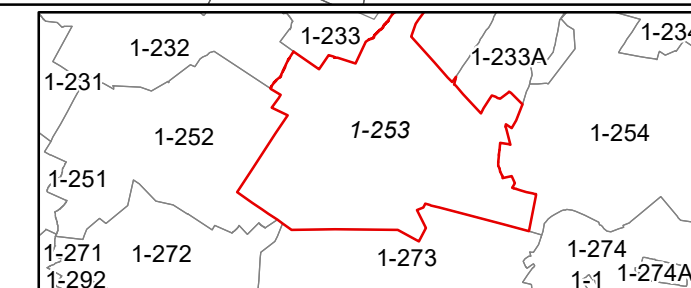


FOR TAX PURPOSES ONLY  
Prepared by Hardy County, WV

Legend	
Property Line	Original Lot Line
Road Right of Way	Lot Number (15)
Corporation Line	Parcel Number (99)
District Line	Water
County Line	Railroad

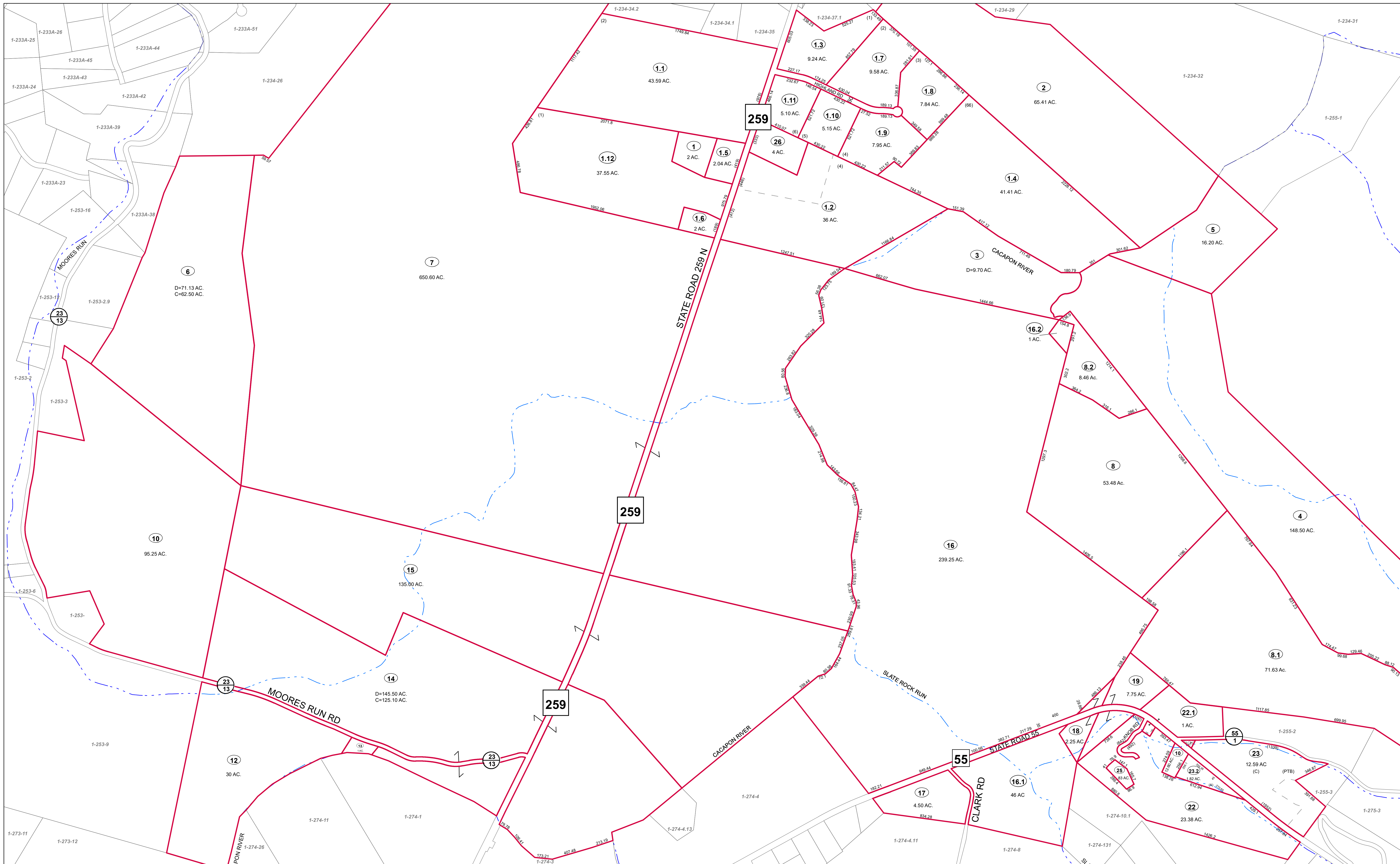
R	1	Revised 7/8/2014	9	17
O	2		10	18
V	3		11	19
J	4		12	20
S	5		13	21
I	6		14	22
O	7		15	23
N	8		16	24

**STATE OF WEST VIRGINIA**  
**COUNTY OF HARDY**  
Office of Assessor



CAPON  
SHEET 253  
Date, Aerial Photography: 2003  
Date, Map: 1/19/2023  
Scale: 1" = 400'





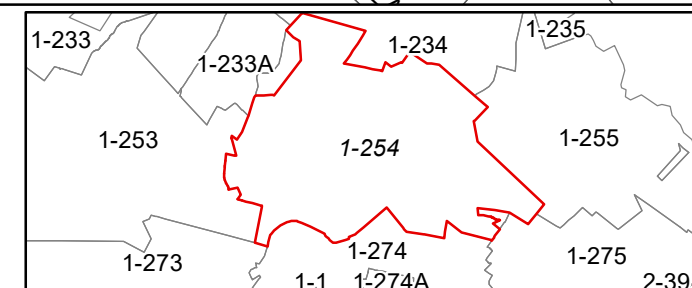
FOR TAX PURPOSES ONLY  
Prepared by Hardy County, WV

**Legend**

Property Line	Original Lot Line
Road Right of Way	Lot Number (15)
Corporation Line	Parcel Number (99)
District Line	Water
County Line	Railroad

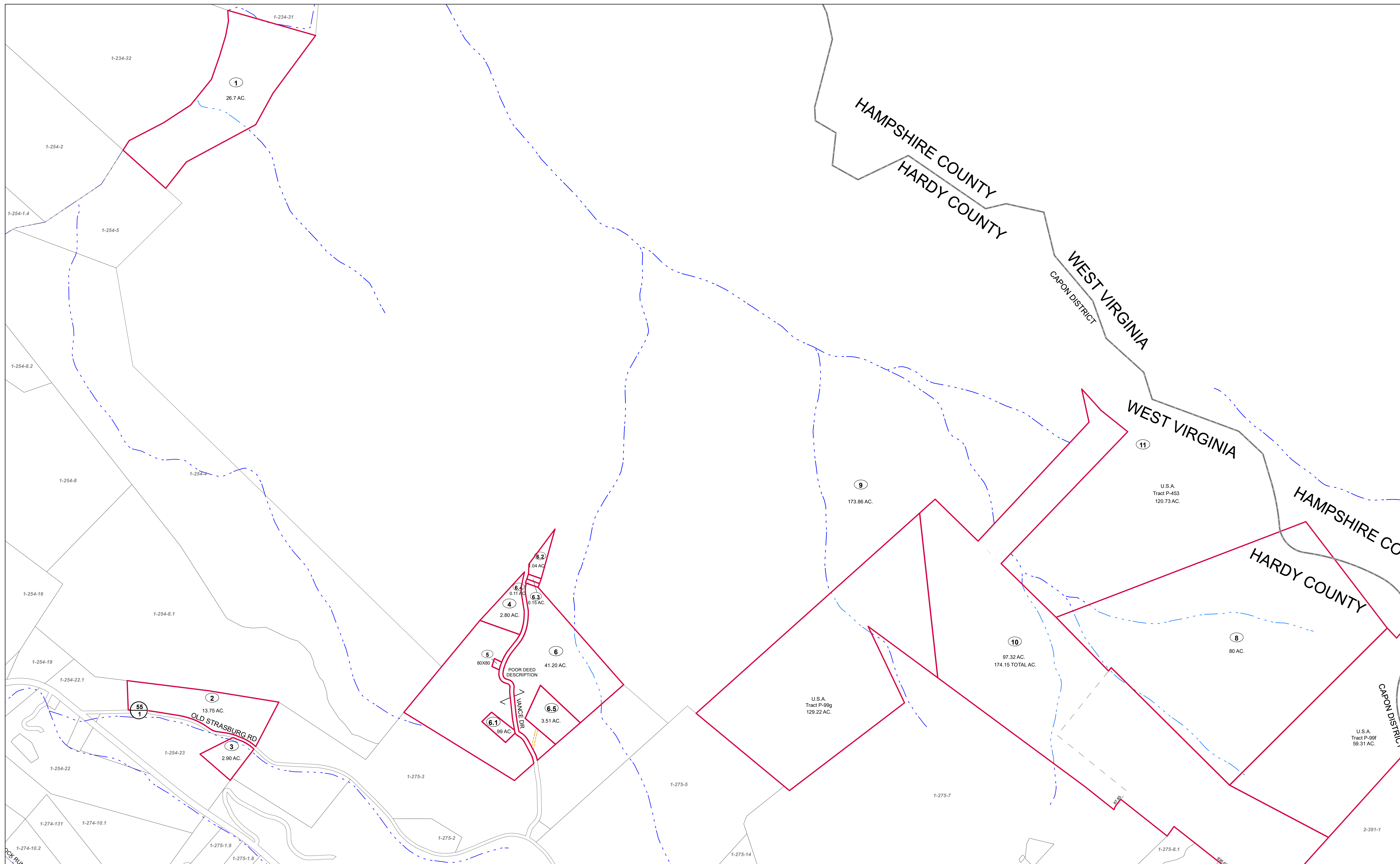
R	1	Revised 7/8/2014	9	17
e	2		10	18
v	3		11	19
o	4		12	20
s	5		13	21
i	6		14	22
n	7		15	23
s	8		16	24

**STATE OF WEST VIRGINIA**  
**COUNTY OF HARDY**  
Office of Assessor



**CAPON SHEET 254**  
Date, Aerial Photography: 2003  
Date, Map: 1/19/2023  
Scale: 1" = 400'





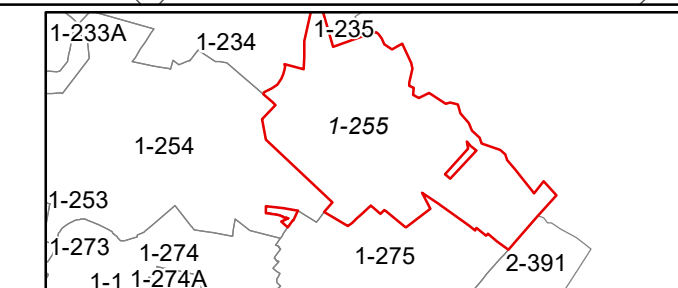
FOR TAX PURPOSES ONLY  
Prepared by Hardy County, WV

**Legend**

Property Line	—	Original Lot Line	—
Road Right of Way	—	Lot Number	(15)
Corporation Line	—	Parcel Number	(99)
District Line	—	Water	—
County Line	—	Railroad	—


R	11	Revised 7/8/2014	9		17
0	2		10		18
V	3		11		19
J	4		12		20
S	5		13		21
J	6		14		22
O	7		15		23
N	8		16		24

**STATE OF WEST VIRGINIA**  
**COUNTY OF HARDY**  
Office of Assessor



CAPON  
SHEET 255  
Date, Aerial Photography: 2003  
Date, Map: 1/19/2023  
Scale: 1" = 400'





FOR TAX PURPOSES ONLY  
Prepared by Hardy County, WV

Legend	
Property Line	Original Lot Line
Road Right of Way	Lot Number (15)
Corporation Line	Parcel Number (99)
District Line	Water
County Line	Railroad

R	1	Revised 7/8/2014	9		17
O	2		10		18
V	3		11		19
I	4		12		20
S	5		13		21
J	6		14		22
O	7		15		23
N	8		16		24

**STATE OF WEST VIRGINIA**  
**COUNTY OF HARDY**  
Office of Assessor



CAPON  
SHEET 256  
Date, Aerial Photography: 2003  
Date, Map: 1/19/2023  
Scale: 1" = 400'





54  
10 AC.  
3-249-54  
888.88

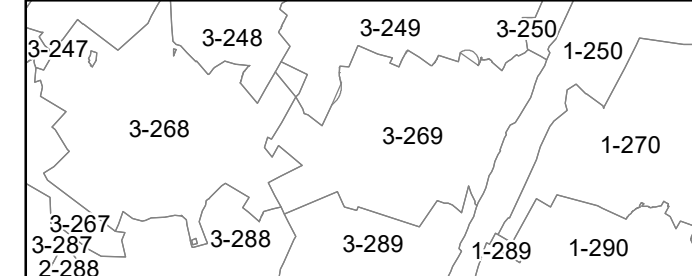
FOR TAX PURPOSES ONLY  
Prepared by Hardy County, WV

**Legend**

Property Line	—	Original Lot Line	—
Road Right of Way	—	Lot Number	(15)
Corporation Line	—	Parcel Number	(99)
District Line	—	Water	—
County Line	—	Railroad	—

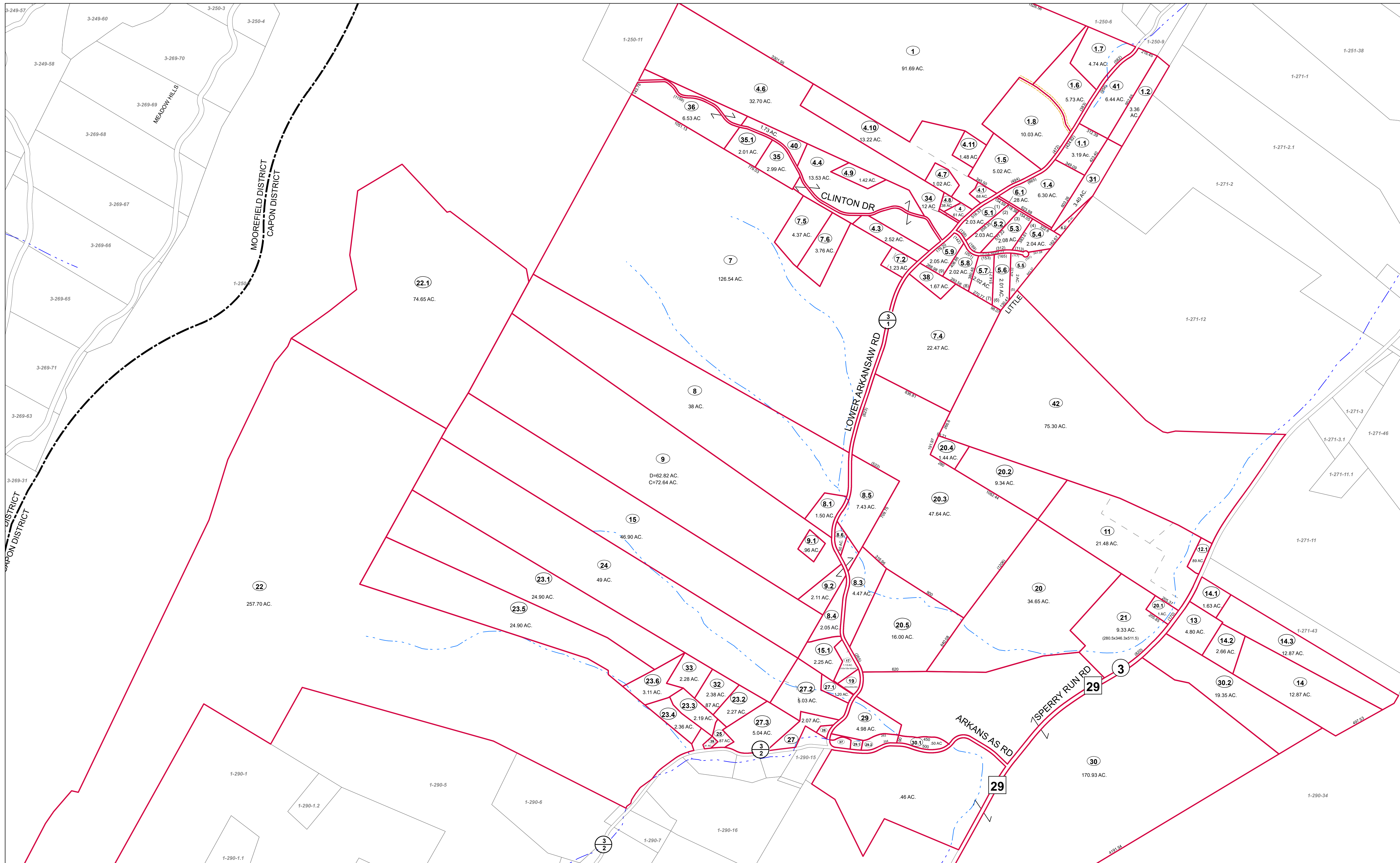
R	1	Revised 7/8/2014	9	17
O	2		10	18
V	3		11	19
I	4		12	20
S	5		13	21
I	6		14	22
O	7		15	23
N	8		16	24

**STATE OF WEST VIRGINIA**  
**COUNTY OF HARDY**  
Office of Assessor



CAPON  
SHEET 269  
Date, Aerial Photography: 2003  
Date, Map: 1/19/2023  
Scale: 1" = 400'



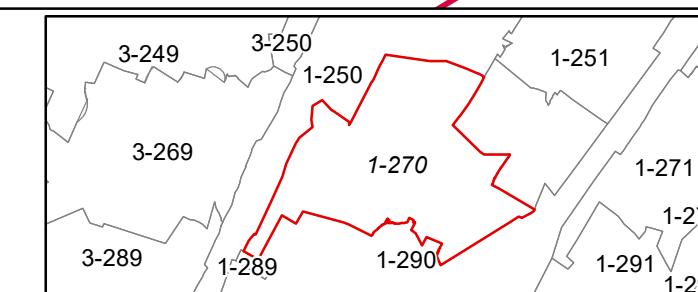


FOR TAX PURPOSES ONLY  
Prepared by Hardy County, WV

Legend	
Property Line	Original Lot Line
Road Right of Way	Lot Number (15)
Corporation Line	Parcel Number (99)
District Line	Water
County Line	Railroad

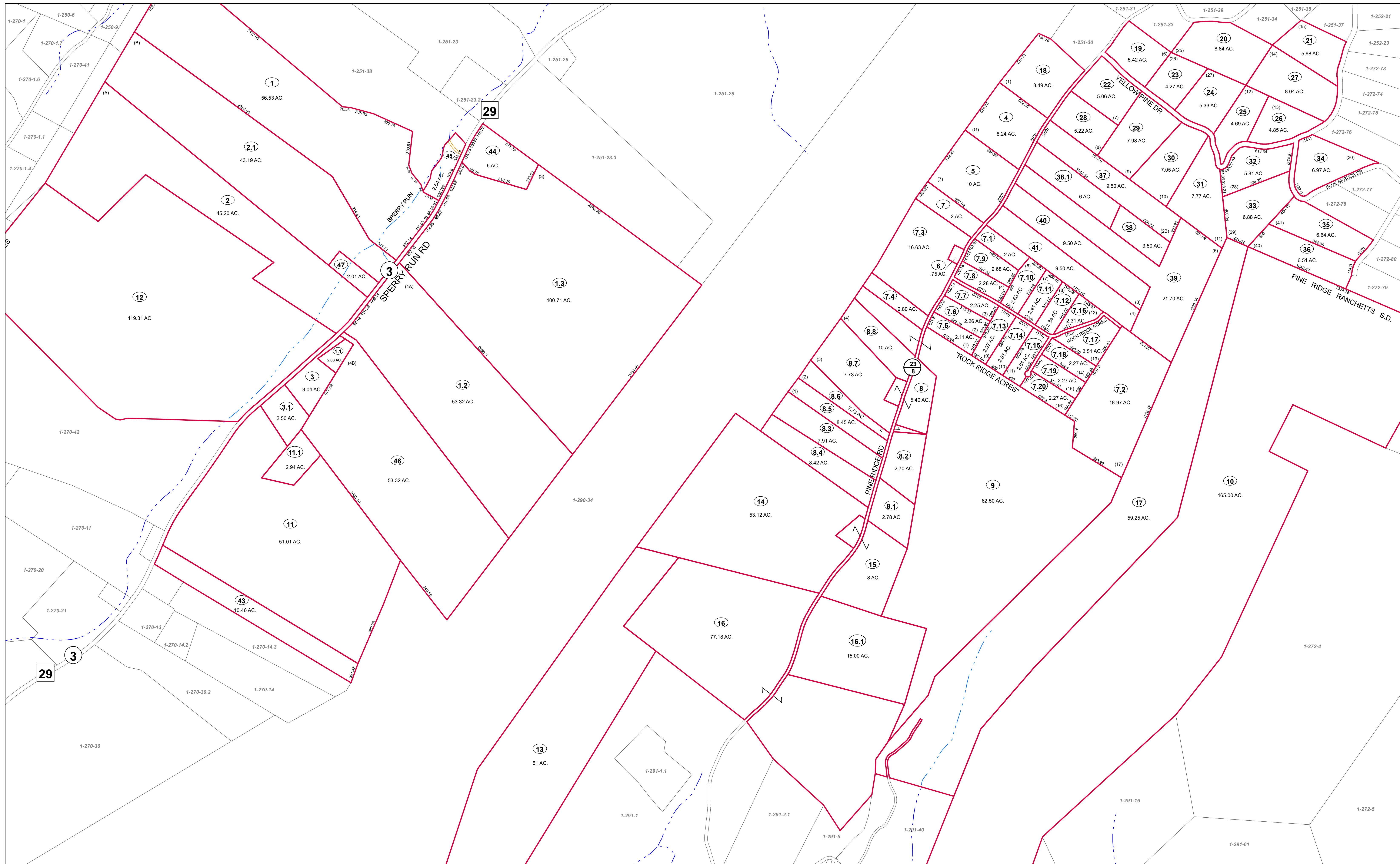
R	1	Revised 7/8/2014	9		17
O	2		10		18
V	3		11		19
I	4		12		20
S	5		13		21
I	6		14		22
O	7		15		23
N	8		16		24

**STATE OF WEST VIRGINIA**  
**COUNTY OF HARDY**  
Office of Assessor



**CAPON SHEET 270**  
Date, Aerial Photography: 2003  
Date, Map: 1/19/2023  
Scale: 1" = 400'





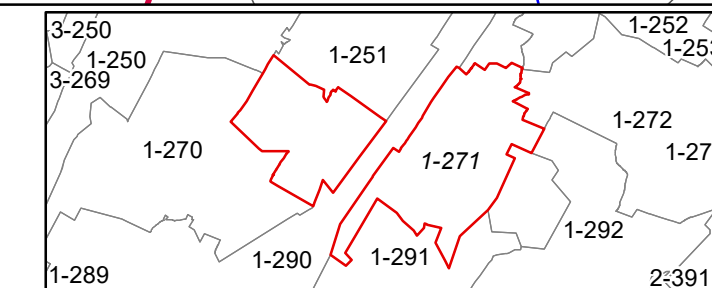
FOR TAX PURPOSES ONLY  
Prepared by Hardy County, WV

**Legend**

Property Line	—	Original Lot Line	—
Road Right of Way	—	Lot Number	(15)
Corporation Line	—	Parcel Number	(99)
District Line	—	Water	—
County Line	—	Railroad	—

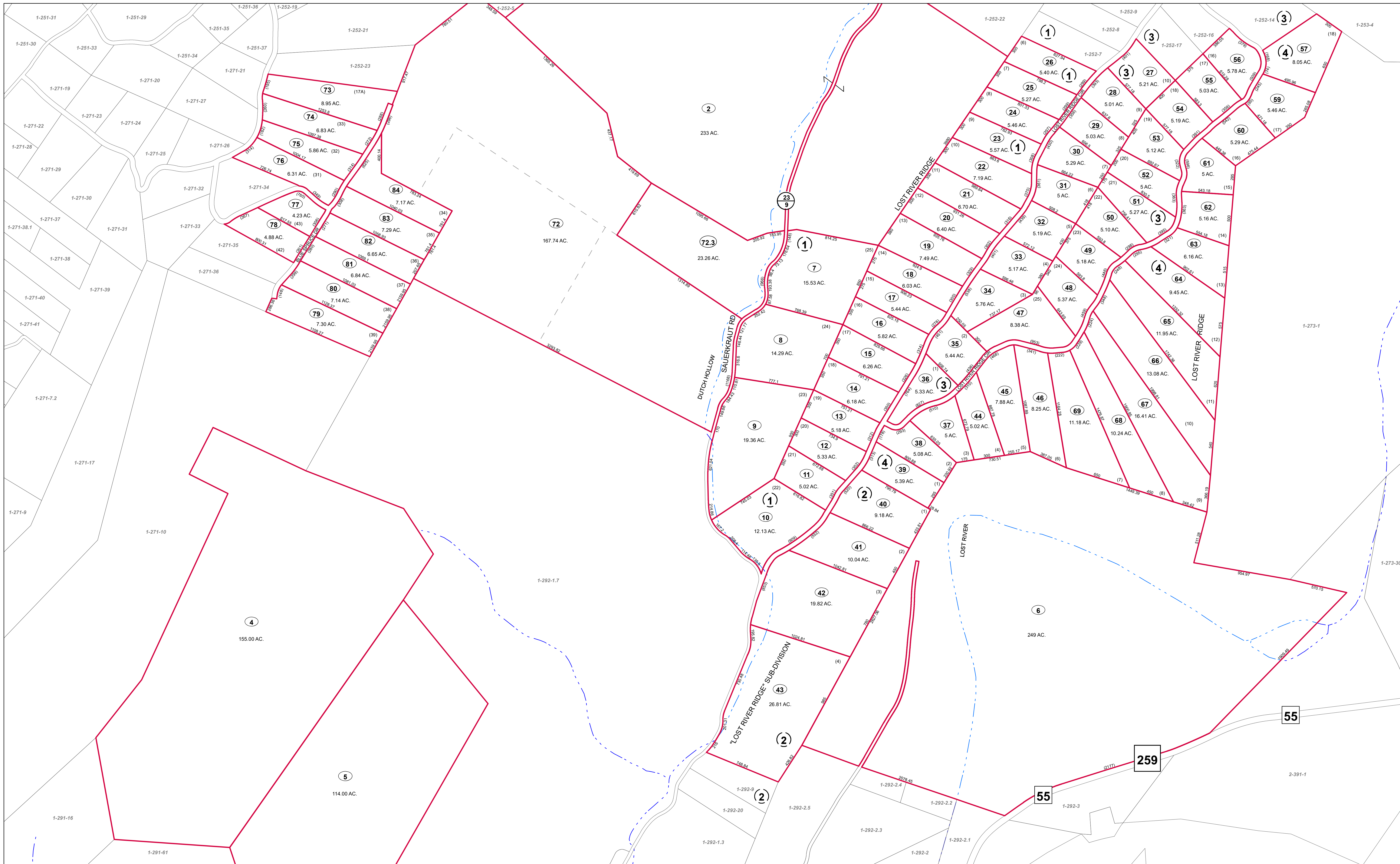
R	1	Revised 7/8/2014	9	17
O	2		10	18
V	3		11	19
I	4		12	20
S	5		13	21
J	6		14	22
O	7		15	23
N	8		16	24

**STATE OF WEST VIRGINIA**  
**COUNTY OF HARDY**  
Office of Assessor



**CAPON SHEET 271**  
Date, Aerial Photography: 2003  
Date, Map: 1/19/2023  
Scale: 1" = 400'





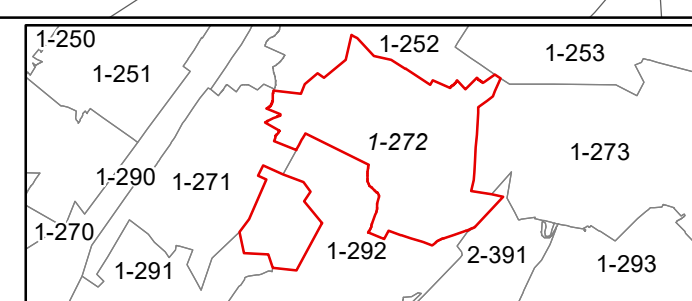
FOR TAX PURPOSES ONLY  
Prepared by Hardy County, WV

**Legend**

Property Line	Original Lot Line	Water
Road Right of Way	Lot Number (15)	Railroad
Corporation Line	Parcel Number (99)	
District Line		
County Line		

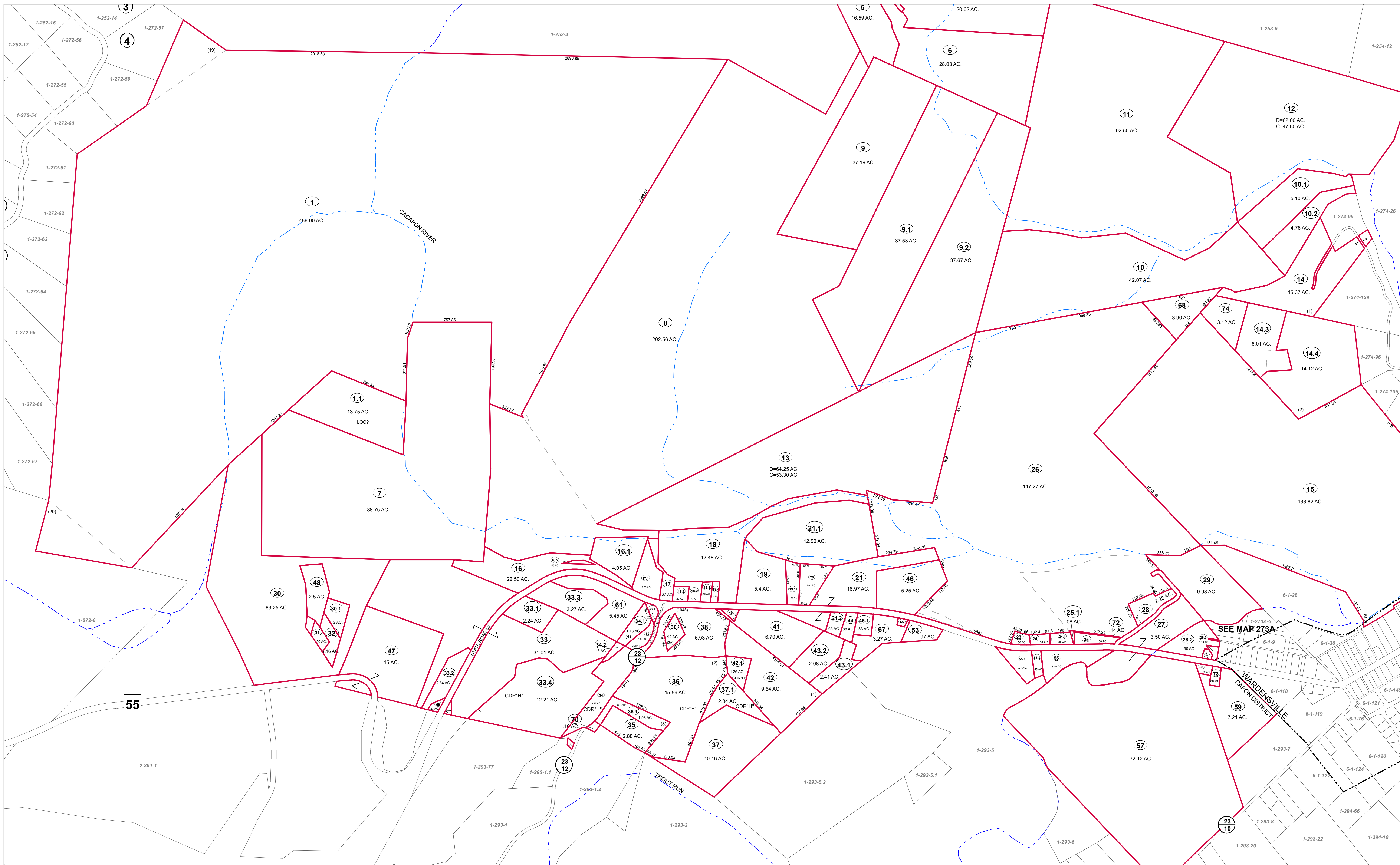
R	1	Revised 7/8/2014	9	17
O	2		10	18
V	3		11	19
I	4		12	20
S	5		13	21
J	6		14	22
O	7		15	23
N	8		16	24

**STATE OF WEST VIRGINIA**  
**COUNTY OF HARDY**  
Office of Assessor



**CAPON**  
**SHEET 272**  
Date, Aerial Photography: 2003  
Date, Map: 1/19/2023  
Scale: 1" = 400'





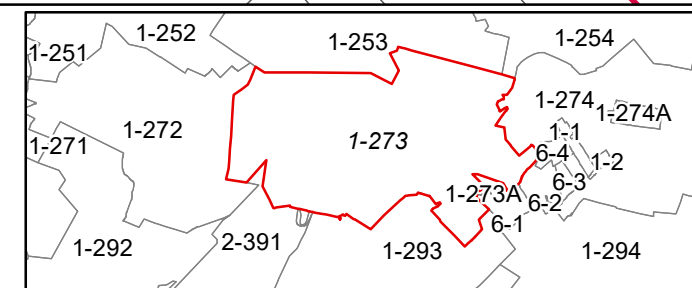
FOR TAX PURPOSES ONLY  
Prepared by Hardy County, WV

**Legend**

Property Line	—	Original Lot Line	---
Road Right of Way	—	Lot Number (15)	---
Corporation Line	—	Parcel Number (99)	---
District Line	—	Water	---
County Line	—	Railroad	---

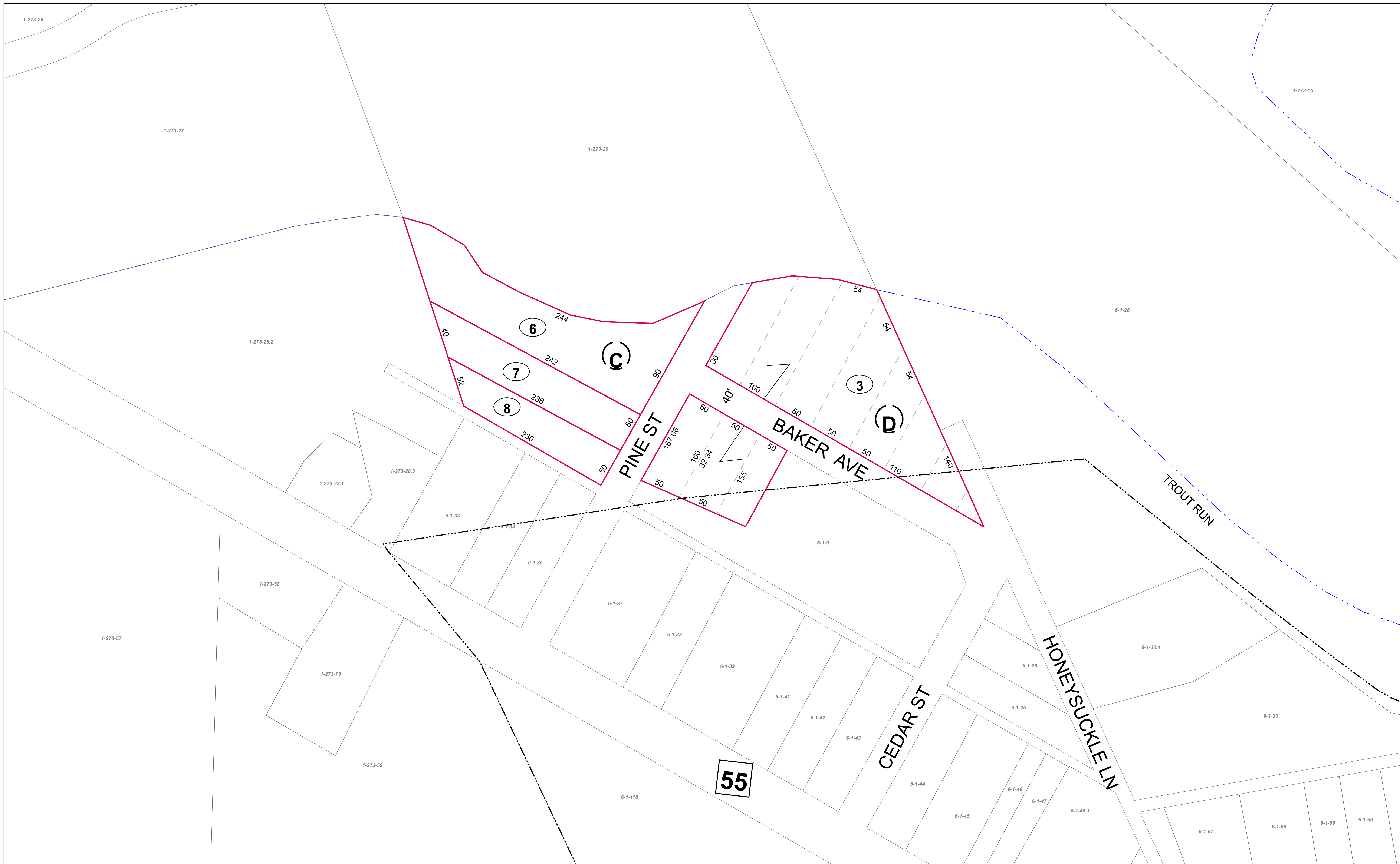
R	1	Revised 7/8/2014	9	17
O	2		18	
V	3		19	
I	4		20	
S	5		21	
I	6		22	
N	7		23	
S	8		24	

**STATE OF WEST VIRGINIA**  
**COUNTY OF HARDY**  
Office of Assessor



**CAPON SHEET 273**  
Date, Aerial Photography: 2003  
Date, Map: 1/19/2023  
Scale: 1" = 400'





1-273-28

1-273-27

1-273-29

1-273-15

1-273-28.2

6-1-28

1-273-28.1

1-273-28.3

6-1-33

6-1-34

6-1-35

6-1-9

1-273-58

1-273-57

1-273-73

1-273-59

6-1-37

6-1-38

6-1-39

6-1-41

6-1-42

6-1-43

CEDAR ST

6-1-44

6-1-45

6-1-46

6-1-47

6-1-48.1

HONEYSUCKLE LN

6-1-30.1

6-1-30

6-1-57

6-1-58

6-1-59

6-1-60

55

(6)

(7)

(8)

(C)

(3)

(D)

PINE ST

BAKER AVE

TROUT RUN


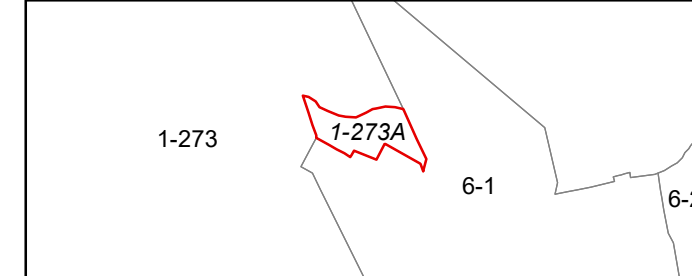
FOR TAX PURPOSES ONLY  
Prepared by Hardy County, WV

**Legend**

Property Line	—	Original Lot Line	- - - - -
Road Right of Way	—	Lot Number	(15)
Corporation Line	—	Parcel Number	(99)
District Line	—	Water	—
County Line	—	Railroad	—

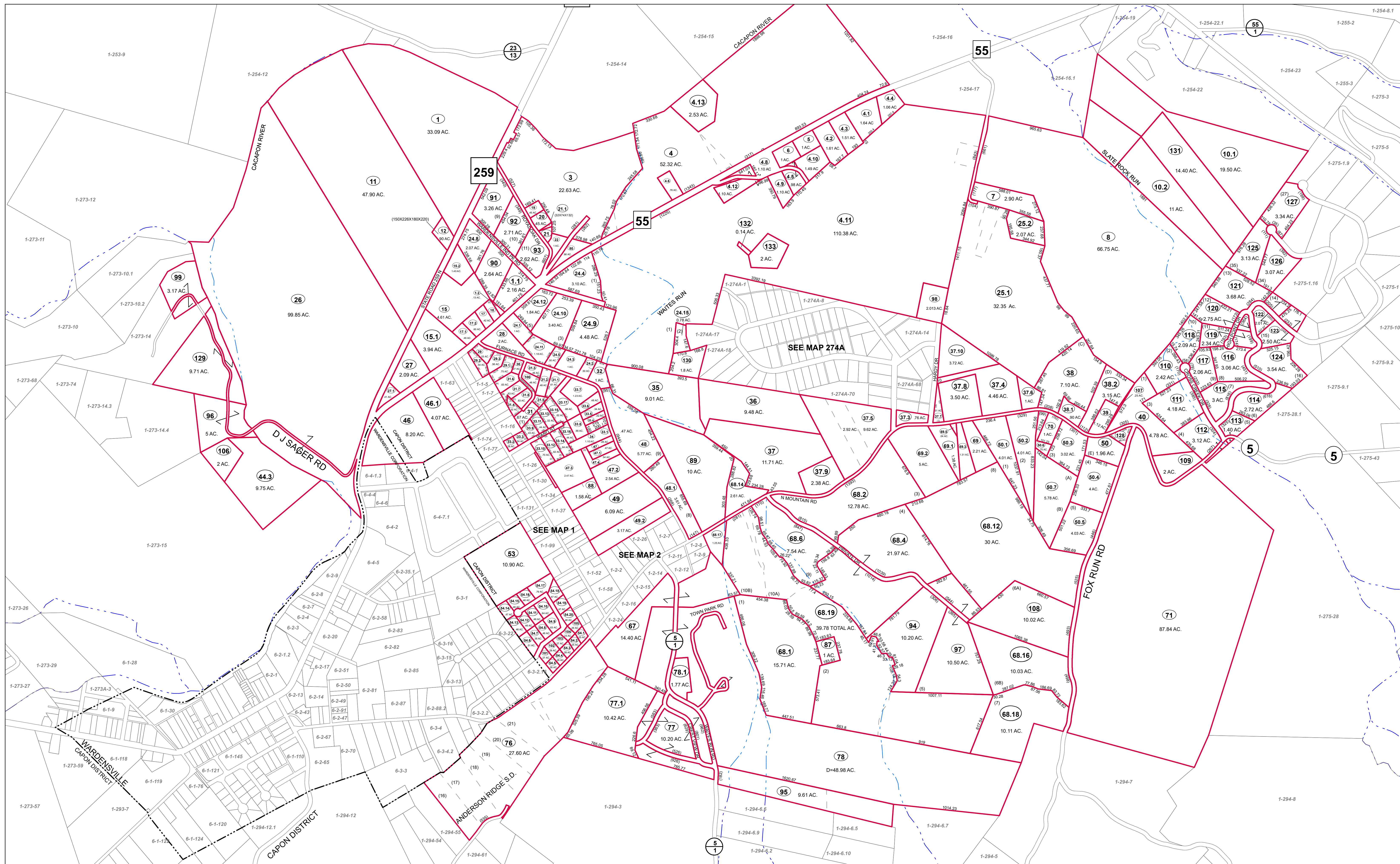
R	1	Revised 7/8/2014	9		17
e	2		10		18
v	3		11		19
i	4		12		20
s	5		13		21
i	6		14		22
n	7		15		23
s	8		16		24

STATE OF WEST VIRGINIA  
COUNTY OF HARDY  
Office of Assessor



CAPON  
SHEET 273A  
Date, Aerial Photography: 2003  
Date, Map: 1/19/2023  
Scale: 1" = 50'





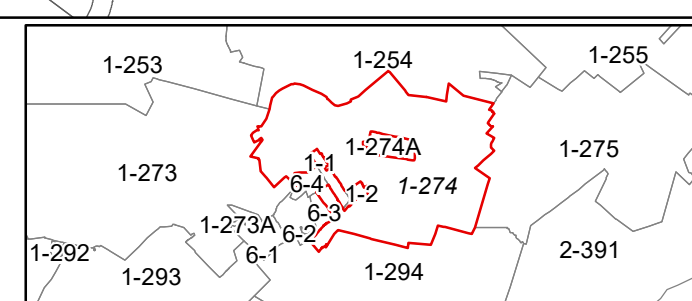
FOR TAX PURPOSES ONLY  
Prepared by Hardy County, WV

**Legend**

Property Line	Original Lot Line
Road Right of Way	Lot Number (15)
Corporation Line	Parcel Number (99)
District Line	Water
County Line	Railroad

R	1	Revised 7/8/2014	9	17
1	2		10	18
2	3		11	19
3	4		12	20
4	5		13	21
5	6		14	22
6	7		15	23
7	8		16	24

**STATE OF WEST VIRGINIA**  
**COUNTY OF HARDY**  
Office of Assessor



**CAPON SHEET 274**  
Date, Aerial Photography: 2003  
Date, Map: 1/19/2023  
Scale: 1" = 400'

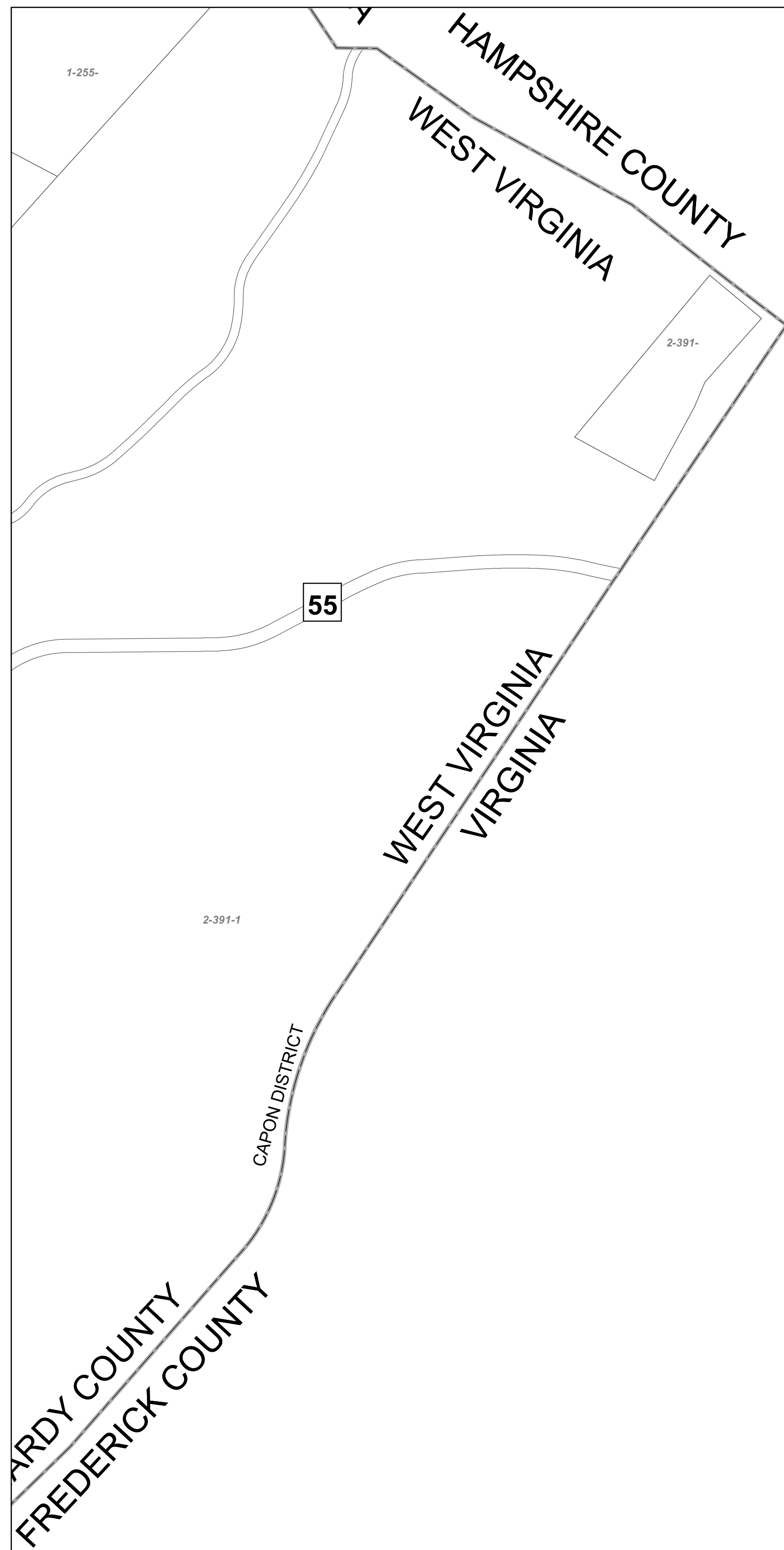












FOR TAX PURPOSES ONLY  
Prepared by Hardy County, WV

Legend	
Property Line	Original Lot Line
Road Right of Way	Lot Number (15)
Corporation Line	Parcel Number (99)
District Line	Water
County Line	Railroad

R	1	Revised 7/8/2014	9		17
O	2		10		18
V	3		11		19
I	4		12		20
S	5		13		21
J	6		14		22
O	7		15		23
N	8		16		24

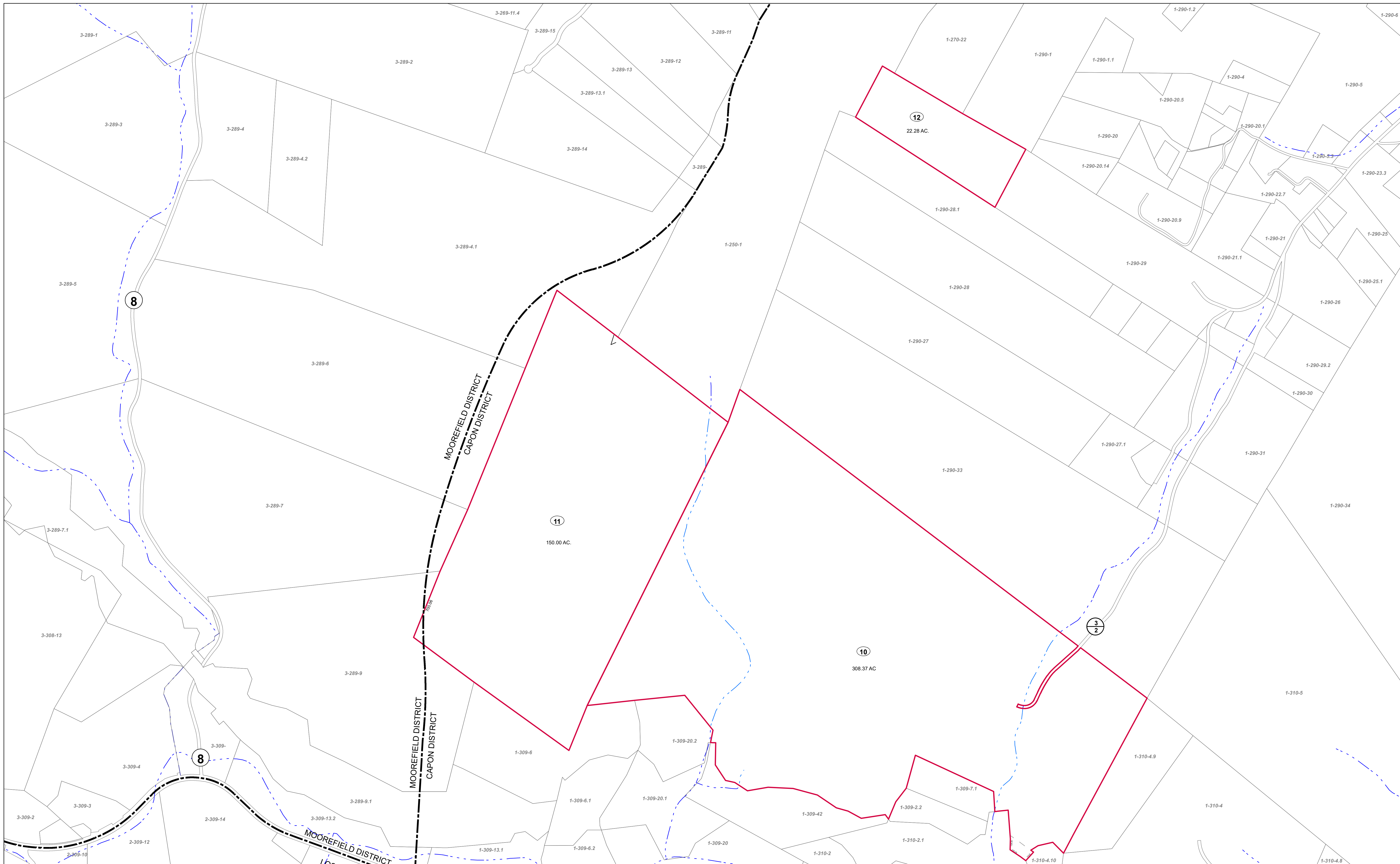
STATE OF WEST VIRGINIA  
COUNTY OF HARDY  
Office of Assessor



CAPON  
SHEET 276

Date, Aerial Photography: 2003  
Date, Map: 1/19/2023  
Scale: 1" = 400'



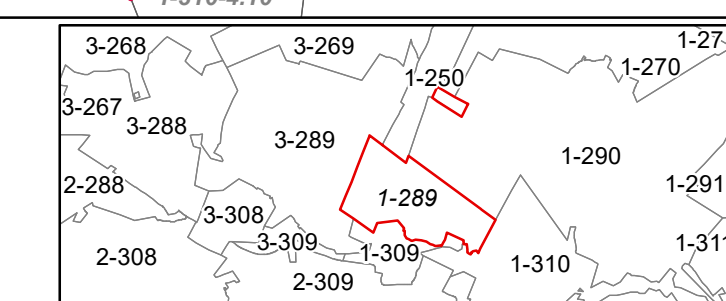


FOR TAX PURPOSES ONLY  
Prepared by Hardy County, WV

Legend	
Property Line	Original Lot Line
Road Right of Way	Lot Number (15)
Corporation Line	Parcel Number (99)
District Line	Water
County Line	Railroad

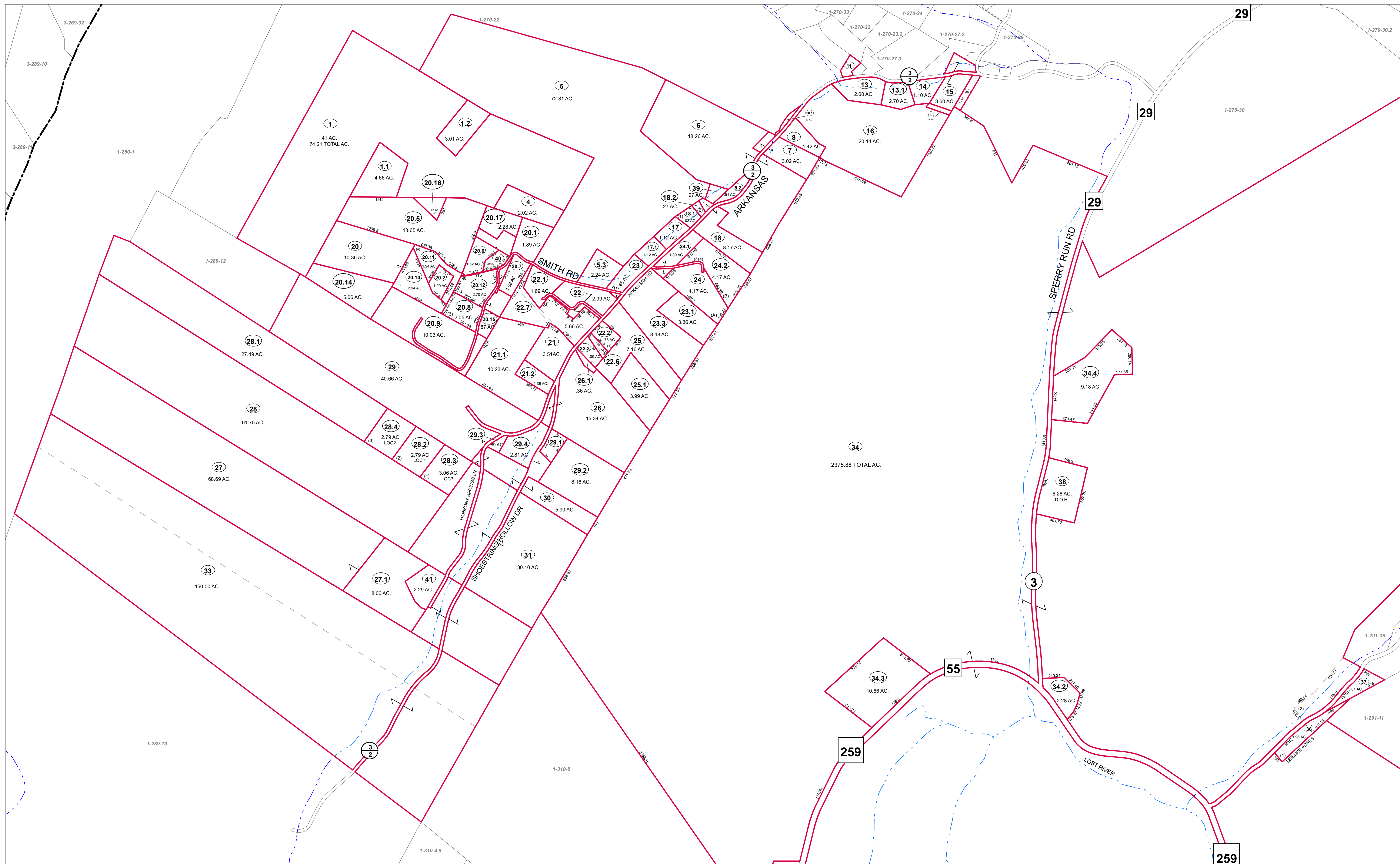
R	1	Revised 7/8/2014	9	17
E	2		10	18
V	3		11	19
I	4		12	20
S	5		13	21
I	6		14	22
O	7		15	23
N	8		16	24

**STATE OF WEST VIRGINIA**  
**COUNTY OF HARDY**  
Office of Assessor



**CAPON SHEET 289**  
Date, Aerial Photography: 2003  
Date, Map: 1/19/2023  
Scale: 1" = 400'



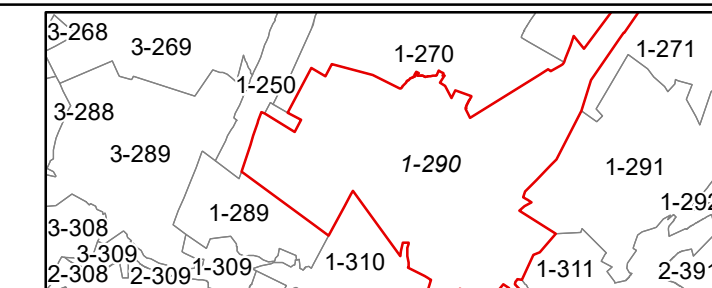


FOR TAX PURPOSES ONLY  
Prepared by Hardy County, WV

Legend	
Property Line	Original Lot Line
Road Right of Way	Lot Number (15)
Corporation Line	Parcel Number (99)
District Line	Water
County Line	Railroad

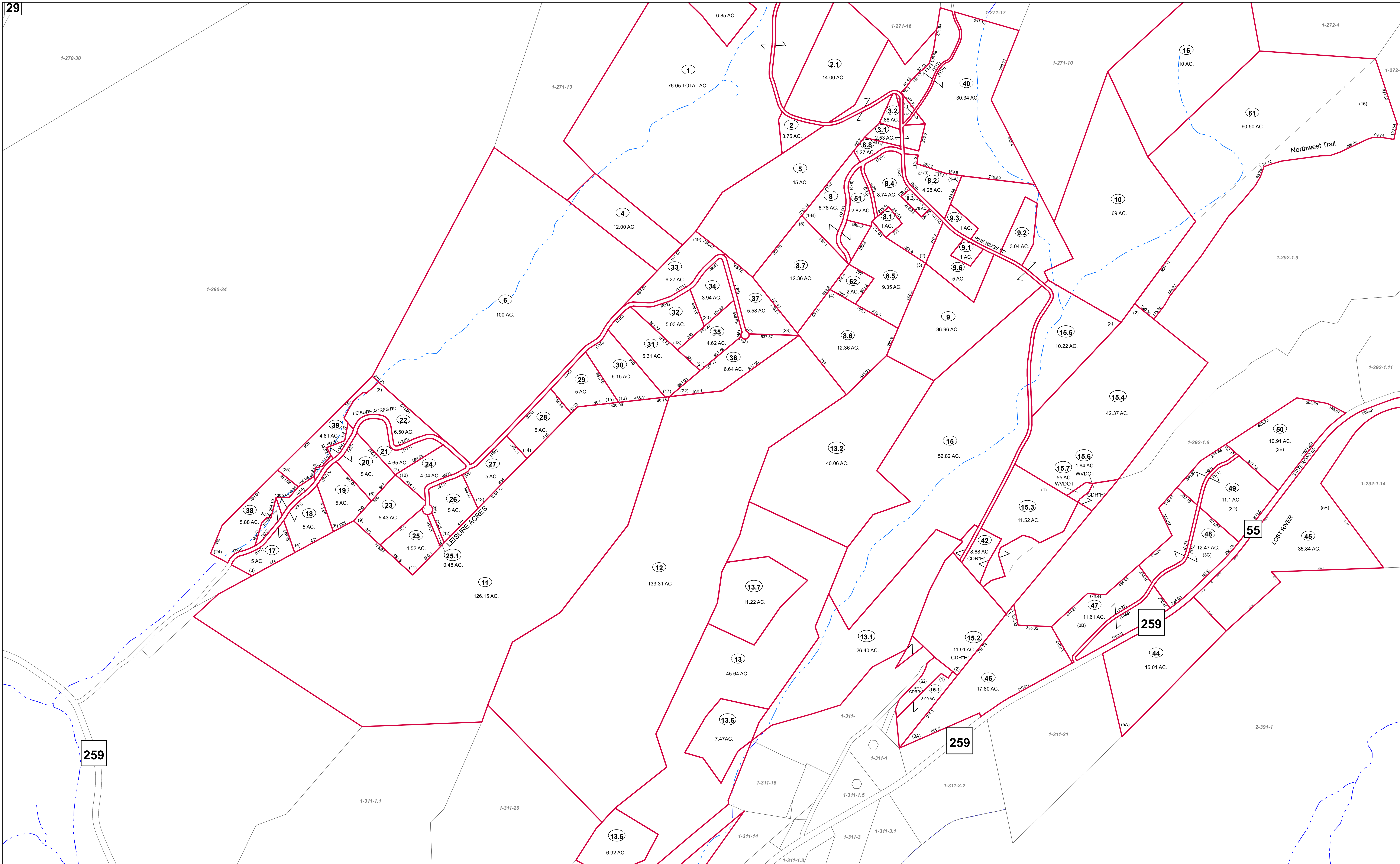
R	11	Revised 7/8/2014	9		17
O	2		10		18
V	3		11		19
I	4		12		20
S	5		13		21
J	6		14		22
N	7		15		23
S	8		16		24

**STATE OF WEST VIRGINIA**  
**COUNTY OF HARDY**  
Office of Assessor



CAPON  
SHEET 290  
Date, Aerial Photography: 2003  
Date, Map: 1/19/2023  
Scale: 1" = 400'





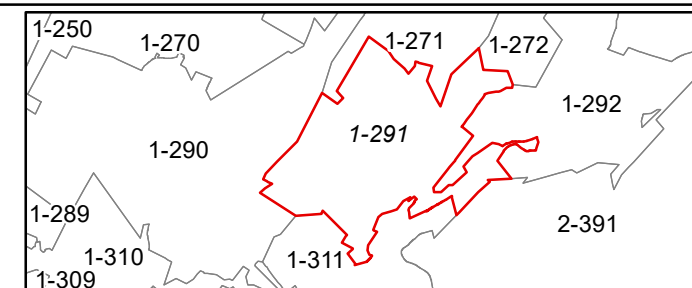
FOR TAX PURPOSES ONLY  
Prepared by Hardy County, WV

**Legend**

Property Line	—	Original Lot Line	- - - - -
Road Right of Way	—	Lot Number (15)	(15)
Corporation Line	—	Parcel Number (99)	(99)
District Line	—	Water	—
County Line	—	Railroad	—

R	1	Revised 7/8/2014	9	17
O	2		10	18
V	3		11	19
I	4		12	20
S	5		13	21
J	6		14	22
O	7		15	23
N	8		16	24

**STATE OF WEST VIRGINIA**  
**COUNTY OF HARDY**  
Office of Assessor

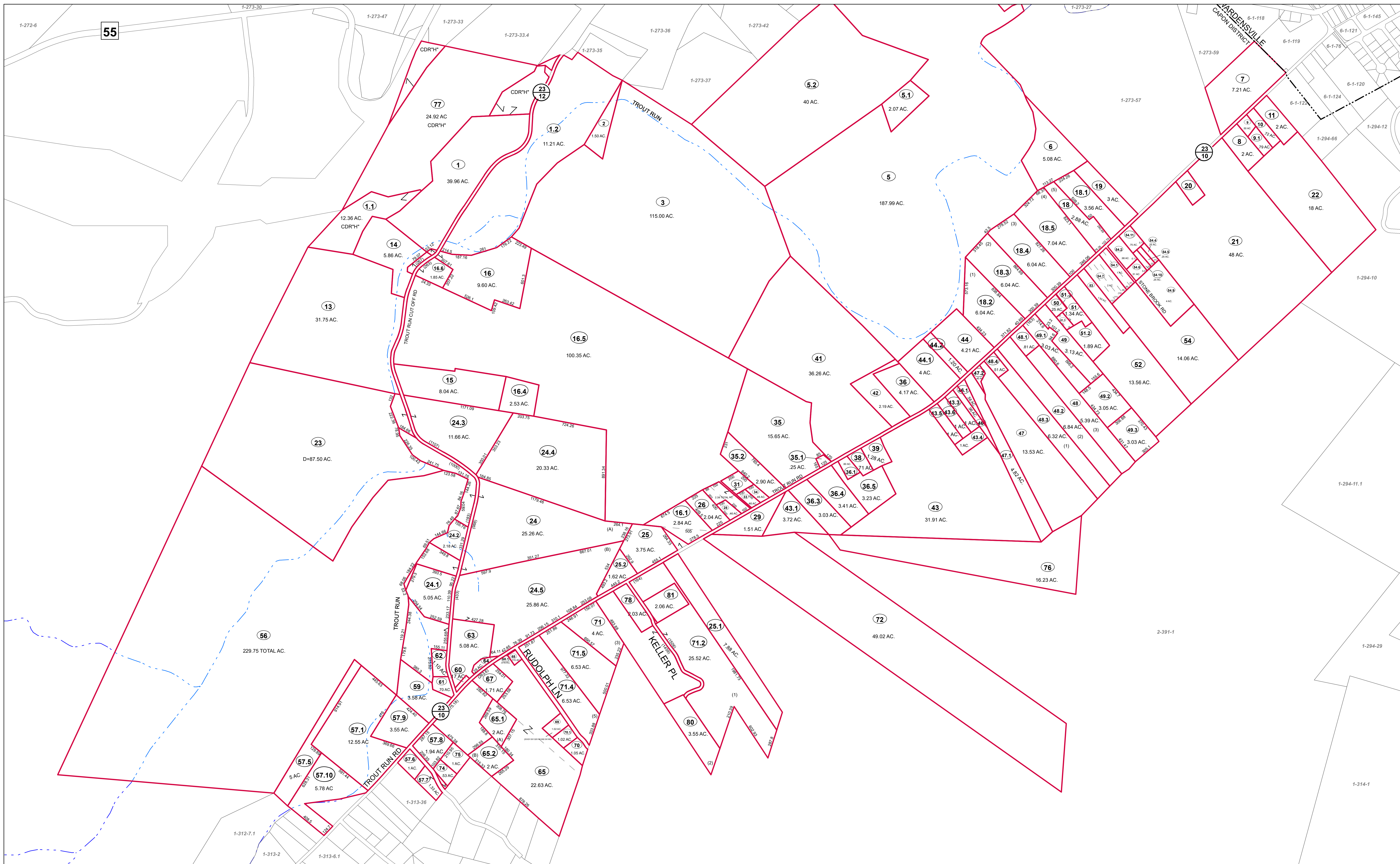


CAPON  
SHEET 291  
Date, Aerial Photography: 2003  
Date, Map: 1/19/2023  
Scale: 1" = 400'









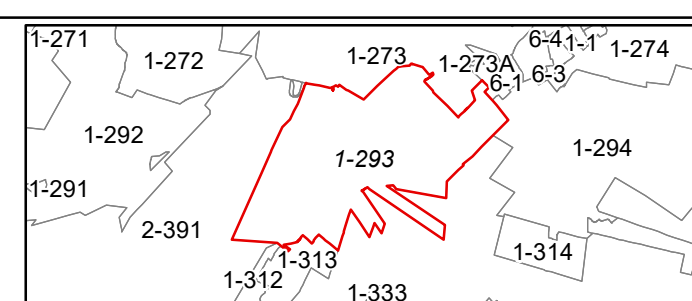
FOR TAX PURPOSES ONLY  
Prepared by Hardy County, WV

**Legend**

Property Line	—	Original Lot Line	---
Road Right of Way	—	Lot Number (15)	○
Corporation Line	—	Parcel Number (99)	○
District Line	—	Water	---
County Line	—	Railroad	—

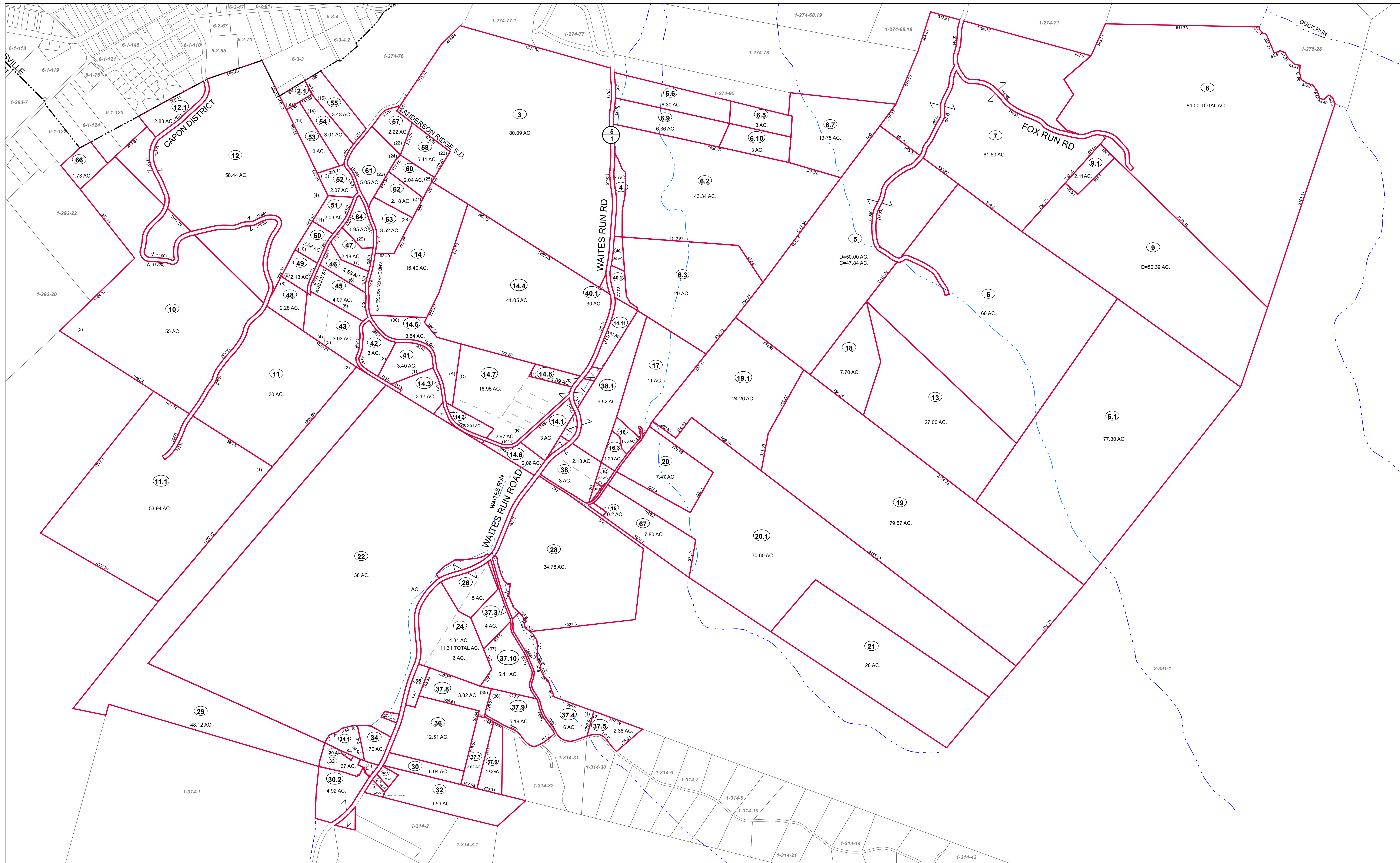
R	1	Revised 7/8/2014	9	17
e	2		10	18
v	3		11	19
i	4		12	20
s	5		13	21
i	6		14	22
n	7		15	23
s	8		16	24

**STATE OF WEST VIRGINIA**  
**COUNTY OF HARDY**  
Office of Assessor



**CAPON SHEET 293**  
Date, Aerial Photography: 2003  
Date, Map: 1/19/2023  
Scale: 1" = 400'





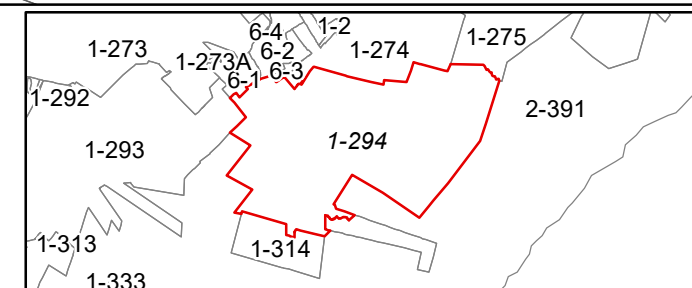
FOR TAX PURPOSES ONLY  
Prepared by Hardy County, WV

**Legend**

Property Line	—	Original Lot Line	—
Road Right of Way	—	Lot Number (15)	—
Corporation Line	—	Parcel Number (99)	—
District Line	—	Water	—
County Line	—	Railroad	—

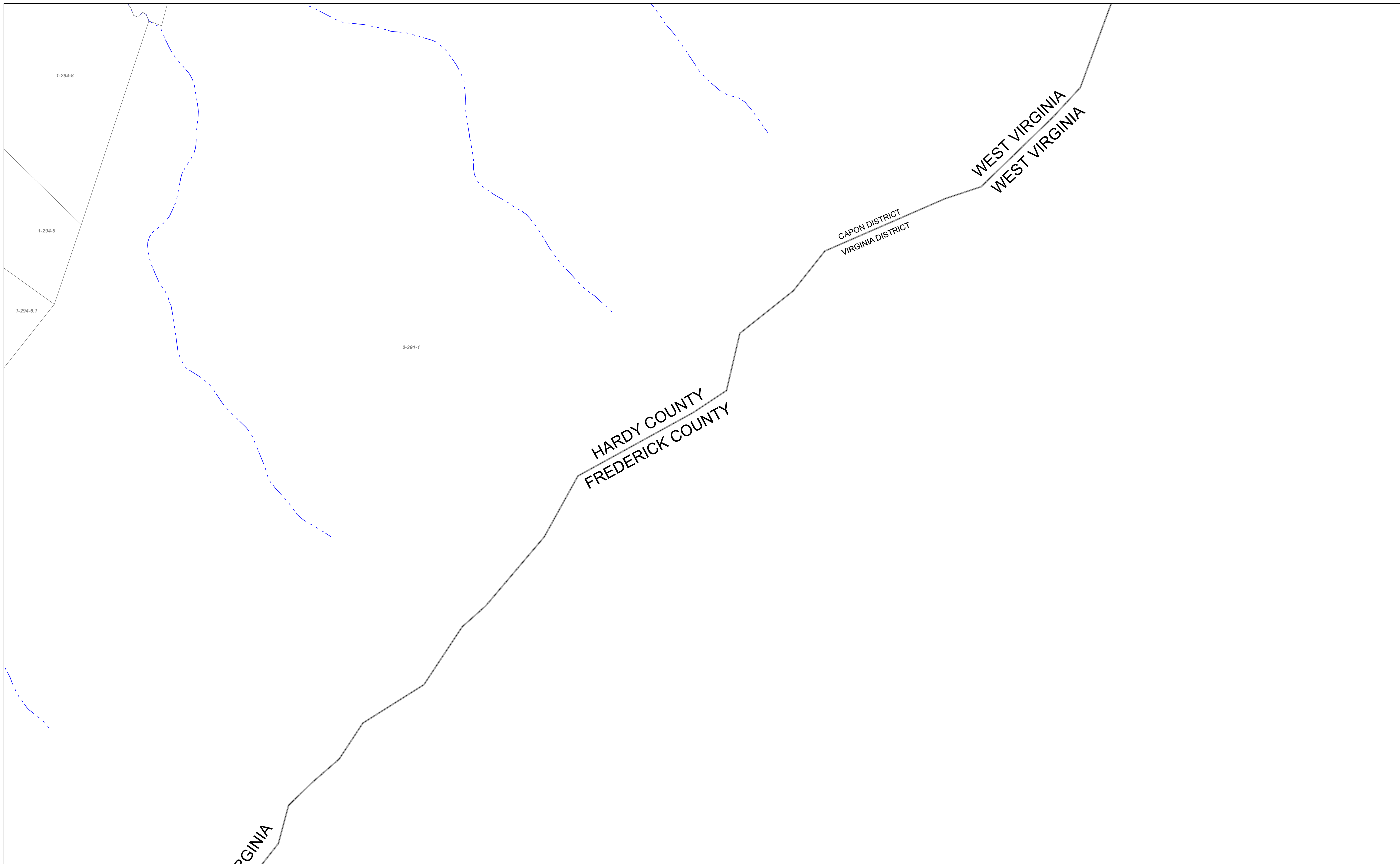
R	1	Revised 7/8/2014	9	17
6	2		10	18
V	3		11	19
I	4		12	20
S	5		13	21
I	6		14	22
O	7		15	23
N	8		16	24

**STATE OF WEST VIRGINIA**  
**COUNTY OF HARDY**  
Office of Assessor



**CAPON**  
**SHEET 294**  
Date, Aerial Photography: 2003  
Date, Map: 1/19/2023  
Scale: 1" = 400'



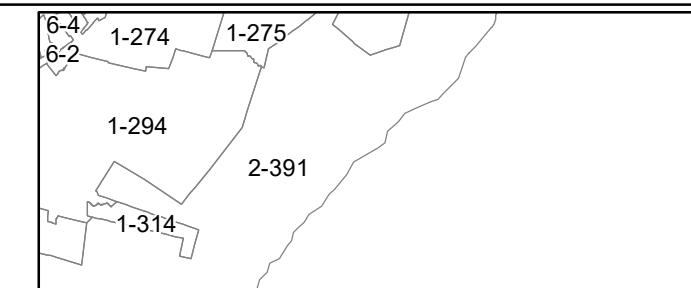


FOR TAX PURPOSES ONLY  
Prepared by Hardy County, WV

Legend	
Property Line	Original Lot Line
Road Right of Way	Lot Number (15)
Corporation Line	Parcel Number (99)
District Line	Water
County Line	Railroad

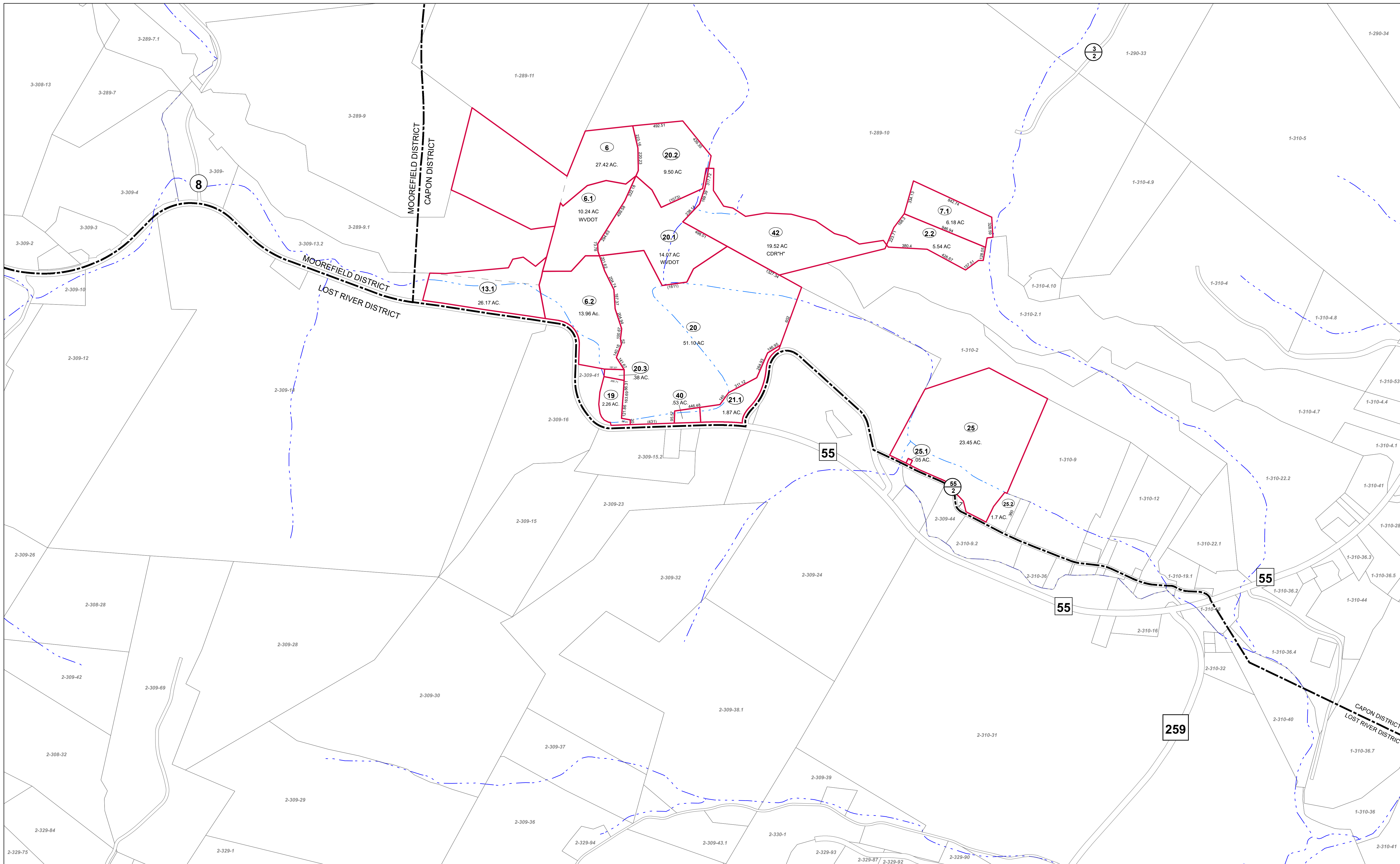
R	1	Revised 7/8/2014	9		17
O	2		10		18
V	3		11		19
J	4		12		20
S	5		13		21
I	6		14		22
O	7		15		23
N	8		16		24

STATE OF WEST VIRGINIA  
COUNTY OF HARDY  
Office of Assessor



CAPON  
SHEET 295  
Date, Aerial Photography: 2003  
Date, Map: 1/19/2023  
Scale: 1" = 400'



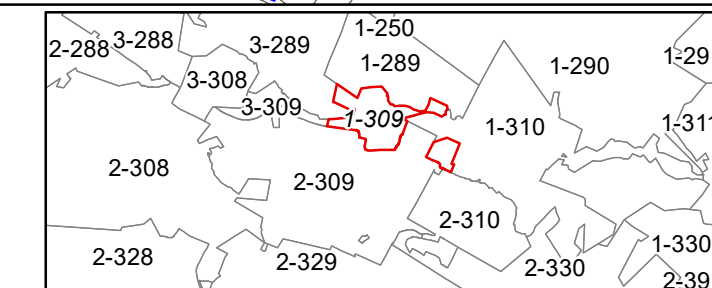


FOR TAX PURPOSES ONLY  
Prepared by Hardy County, WV

Legend	
Property Line	Original Lot Line
Road Right of Way	Lot Number (15)
Corporation Line	Parcel Number (99)
District Line	Water
County Line	Railroad

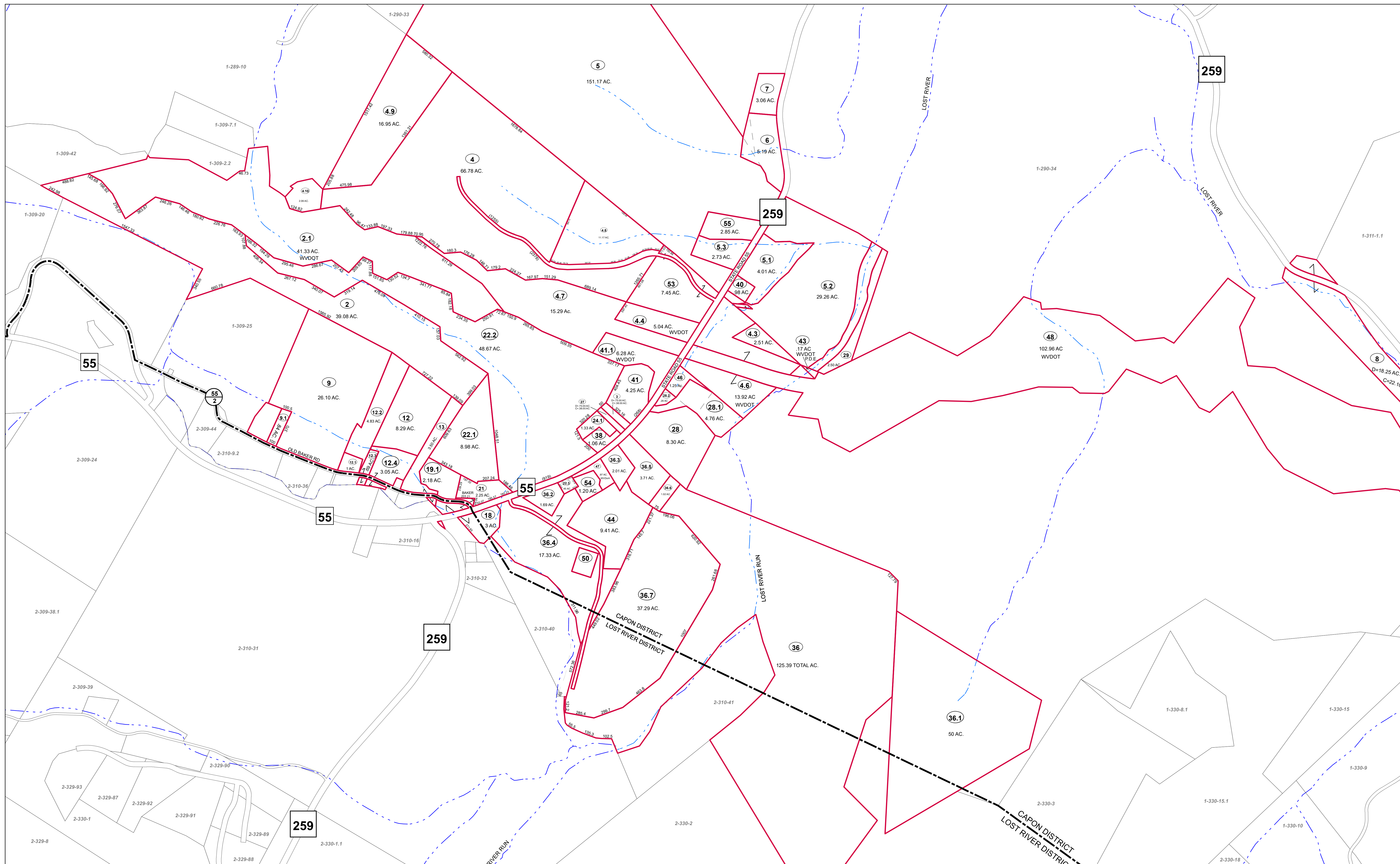
R	1	Revised 7/8/2014	9		17
O	2		10		18
V	3		11		19
I	4		12		20
S	5		13		21
I	6		14		22
O	7		15		23
N	8		16		24

**STATE OF WEST VIRGINIA**  
**COUNTY OF HARDY**  
Office of Assessor



**CAPON SHEET 309**  
Date, Aerial Photography: 2003  
Date, Map: 1/19/2023  
Scale: 1" = 400'





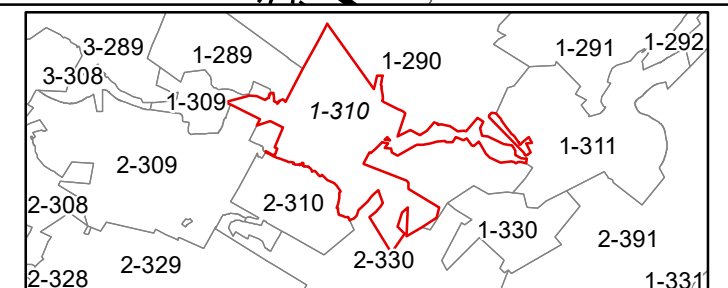
FOR TAX PURPOSES ONLY  
Prepared by Hardy County, WV

**Legend**

Property Line	Original Lot Line
Road Right of Way	Lot Number (15)
Corporation Line	Parcel Number (99)
District Line	Water
County Line	Railroad

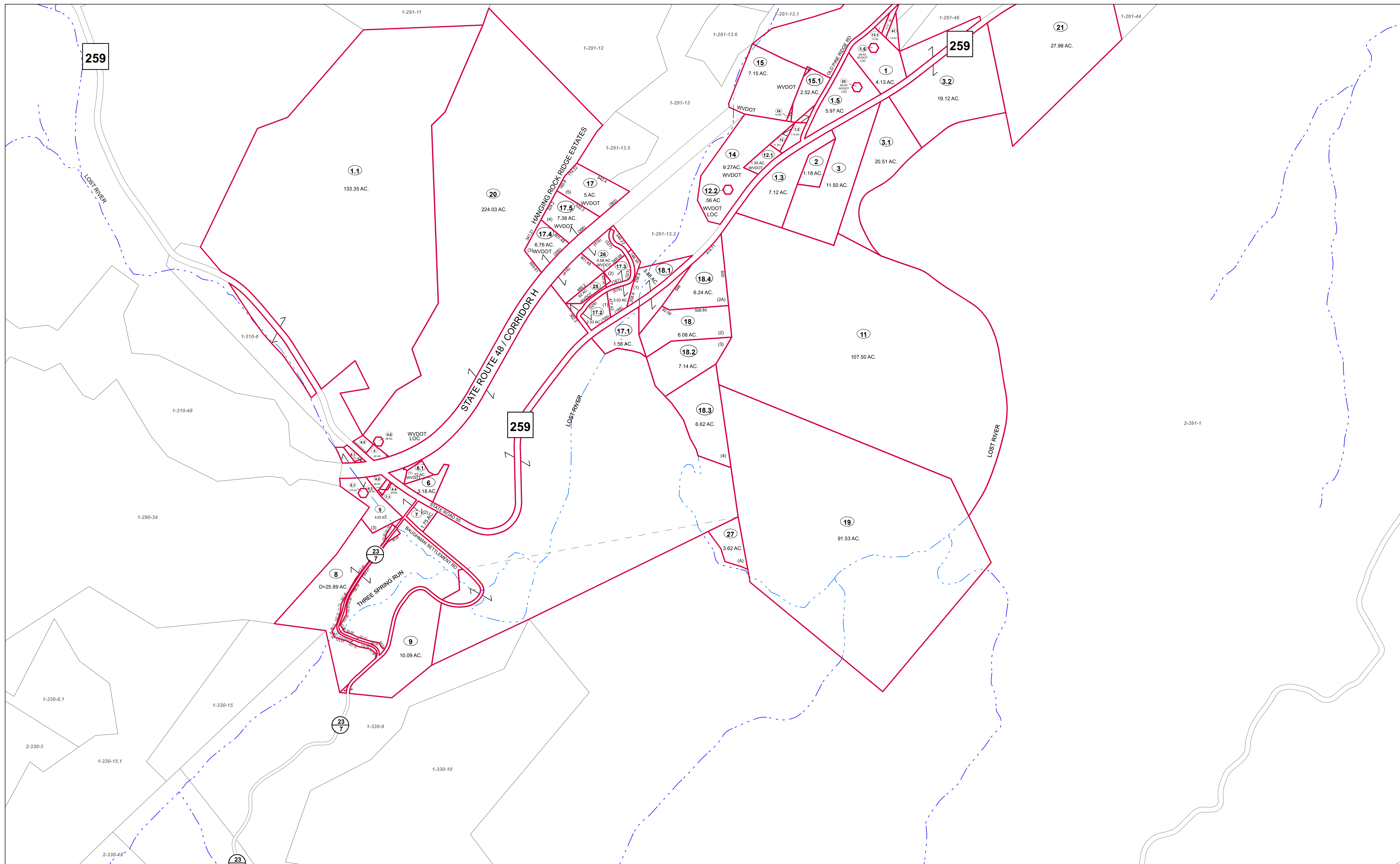
R	1	Revised 7/8/2014	9	17
O	2		10	18
V	3		11	19
I	4		12	20
S	5		13	21
I	6		14	22
O	7		15	23
N	8		16	24

**STATE OF WEST VIRGINIA**  
**COUNTY OF HARDY**  
Office of Assessor



**CAPON SHEET 310**  
Date, Aerial Photography: 2003  
Date, Map: 1/19/2023  
Scale: 1" = 400'



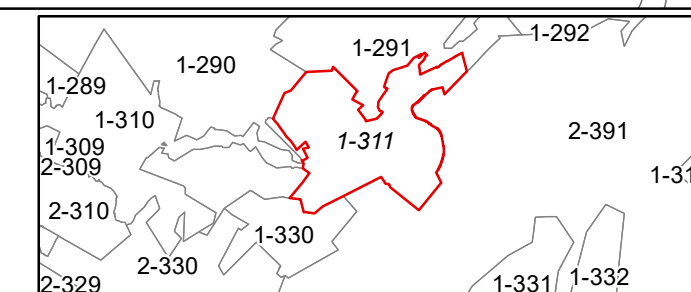


FOR TAX PURPOSES ONLY  
Prepared by Hardy County, WV

Legend	
Property Line	Original Lot Line
Road Right of Way	Lot Number (15)
Corporation Line	Parcel Number (99)
District Line	Water
County Line	Railroad

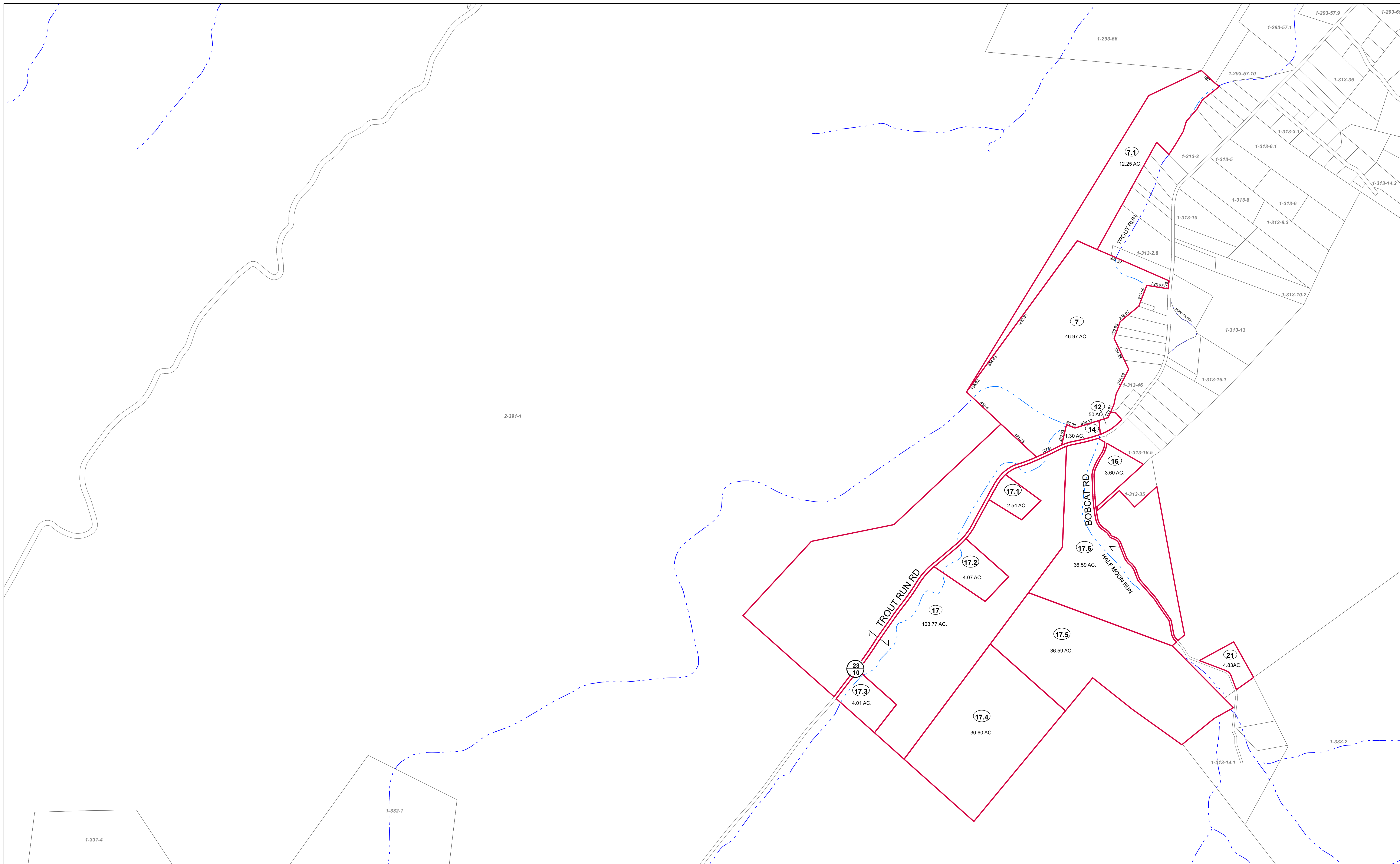
R	11	Revised 7/8/2014	9	17
O	2		18	
V	3		19	
I	4		20	
S	5		21	
I	6		22	
O	7		23	
N	8		24	

STATE OF WEST VIRGINIA  
COUNTY OF HARDY  
Office of Assessor



CAPON  
SHEET 311  
Date, Aerial Photography: 2003  
Date, Map: 1/19/2023  
Scale: 1" = 400'





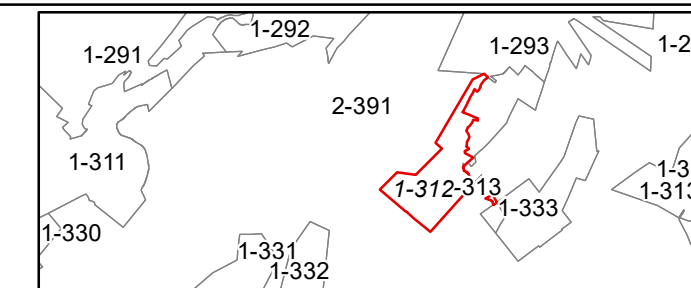
FOR TAX PURPOSES ONLY  
Prepared by Hardy County, WV

**Legend**

Property Line	Original Lot Line	Water
Road Right of Way	Lot Number (15)	Railroad
Corporation Line	Parcel Number (99)	
District Line	Water	
County Line	Railroad	

R	1	Revised 7/8/2014	9	17
O	2		10	18
V	3		11	19
I	4		12	20
S	5		13	21
I	6		14	22
O	7		15	23
N	8		16	24

**STATE OF WEST VIRGINIA**  
**COUNTY OF HARDY**  
Office of Assessor



**CAPON**  
**SHEET 312**

Date, Aerial Photography: 2003  
Date, Map: 1/19/2023  
Scale: 1" = 400'





FOR TAX PURPOSES ONLY

Prepared by Hardy County, WV

Legend	
Property Line	Original Lot Line
Road Right of Way	Lot Number (15)
Corporation Line	Parcel Number (99)
District Line	Water
County Line	Railroad

R	1	Revised 7/8/2014	9		17
O	2		10		18
V	3		11		19
I	4		12		20
S	5		13		21
I	6		14		22
O	7		15		23
N	8		16		24

**STATE OF WEST VIRGINIA**  
**COUNTY OF HARDY**  
 Office of Assessor



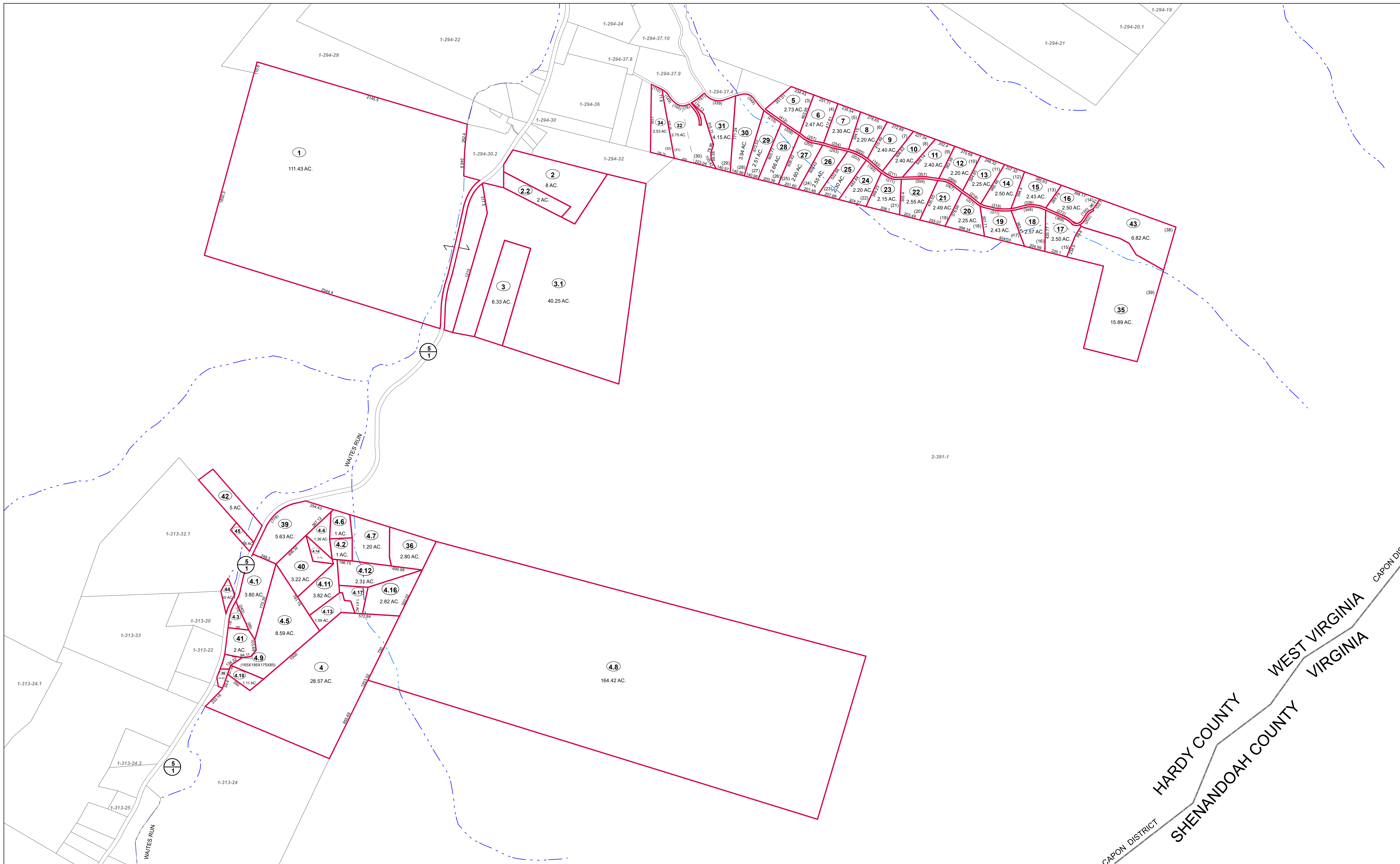
CAPON  
 SHEET 313

Date, Aerial Photography: 2003

Date, Map: 1/19/2023

Scale: 1" = 400'





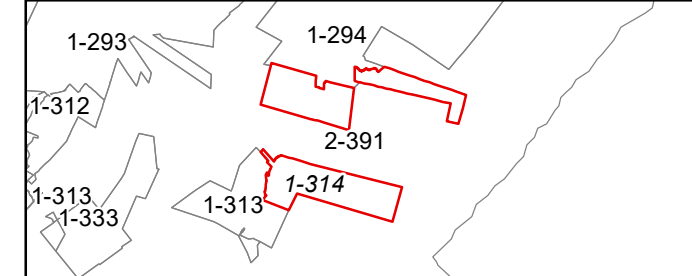
FOR TAX PURPOSES ONLY  
Prepared by Hardy County, WV

**Legend**

Property Line	—	Original Lot Line	—
Road Right of Way	—	Lot Number	(15)
Corporation Line	—	Parcel Number	(99)
District Line	—	Water	—
County Line	—	Railroad	—

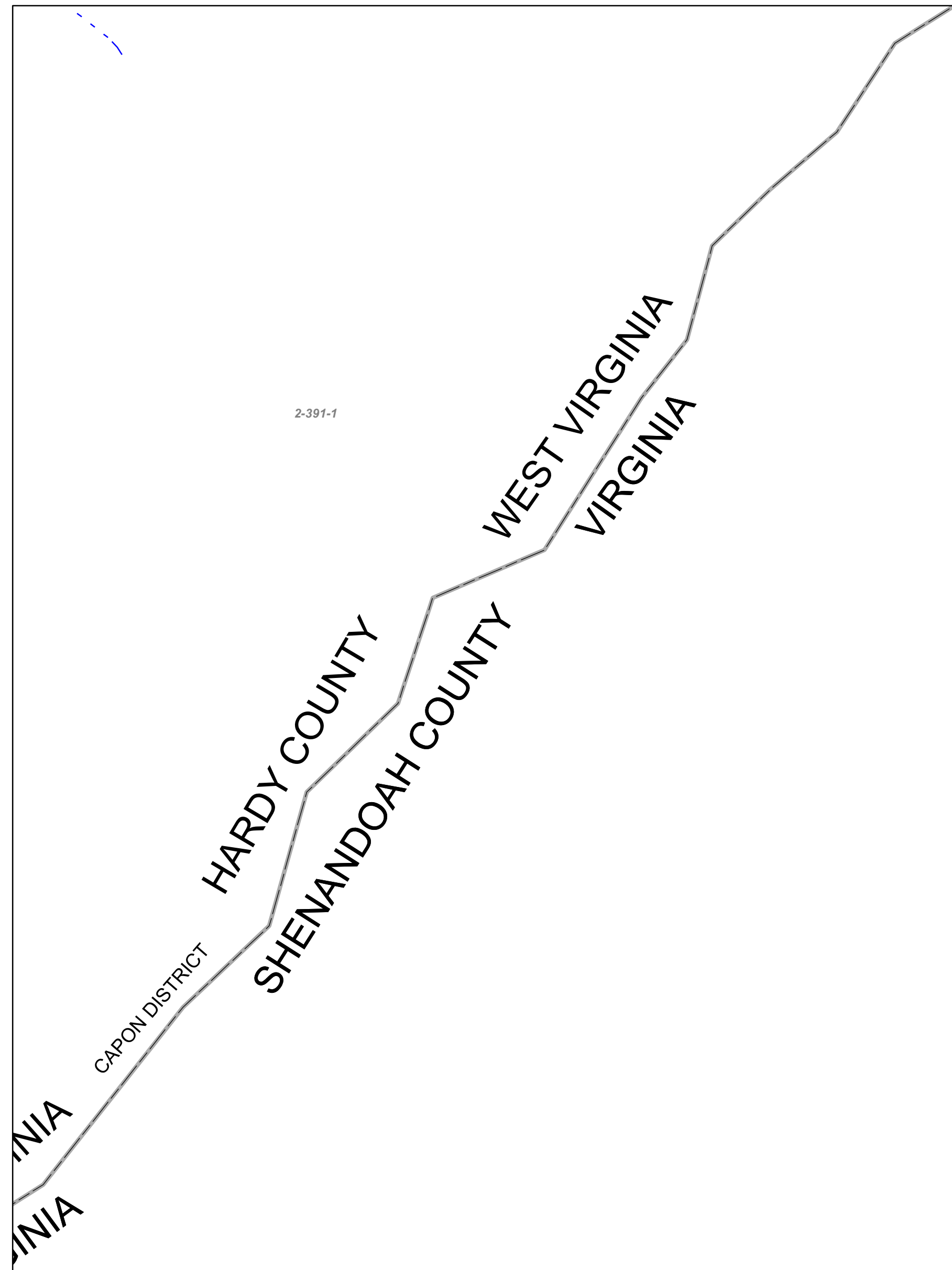
R	1	Revised 7/8/2014	9	17
e	2		10	18
v	3		11	19
i	4		12	20
s	5		13	21
i	6		14	22
o	7		15	23
n	8		16	24

**STATE OF WEST VIRGINIA**  
**COUNTY OF HARDY**  
Office of Assessor



CAPON SHEET 314  
Date, Aerial Photography: 2003  
Date, Map: 1/19/2023  
Scale: 1" = 400'





FOR TAX PURPOSES ONLY  
Prepared by Hardy County, WV

Legend			
Property Line	Original Lot Line	(15)	
Road Right of Way	Lot Number	(99)	
Corporation Line	Parcel Number		
District Line	Water		
County Line	Railroad		

R	1	Revised 7/8/2014	9	17
O	2		10	18
V	3		11	19
J	4		12	20
S	5		13	21
I	6		14	22
O	7		15	23
N	8		16	24

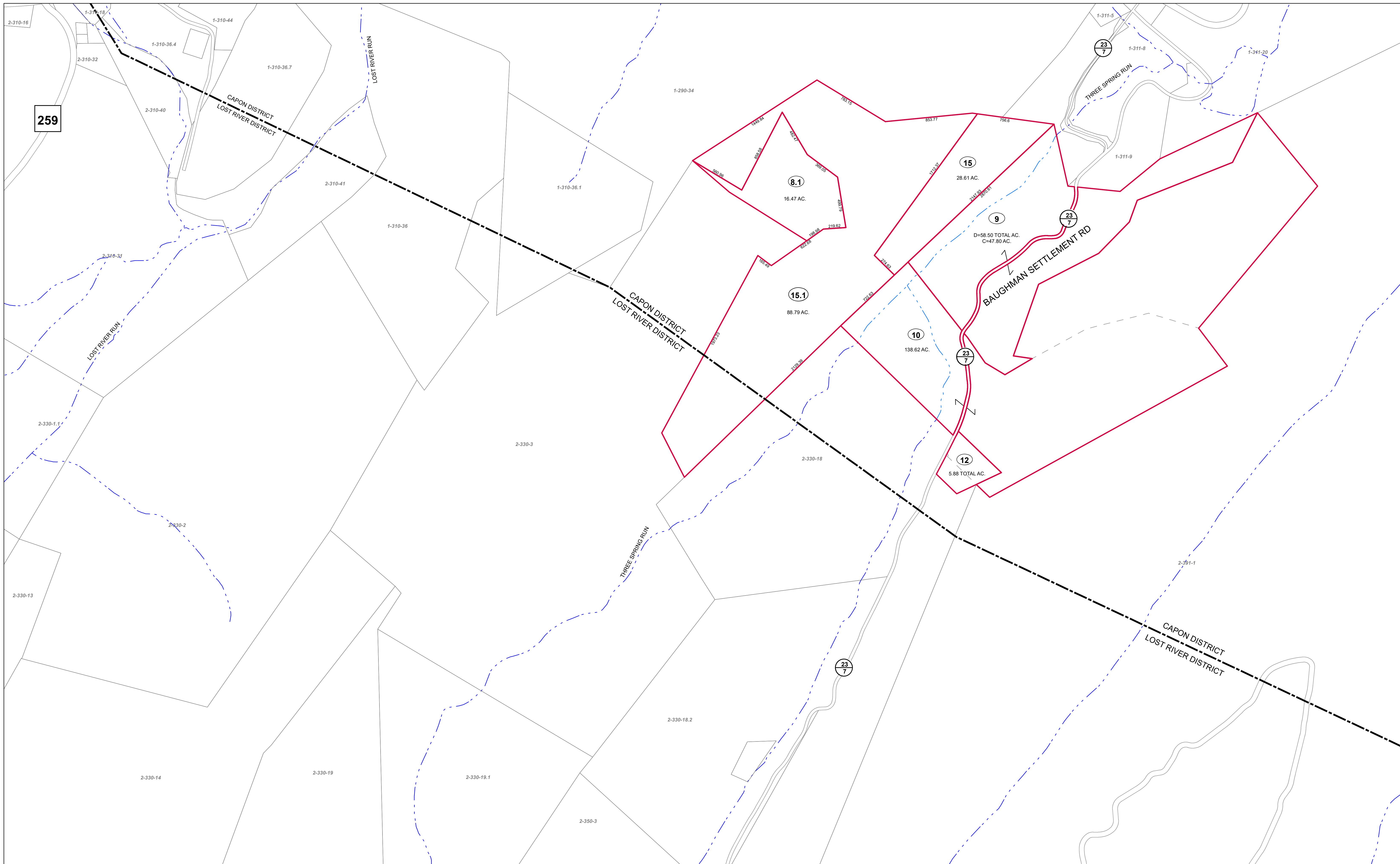
STATE OF WEST VIRGINIA  
COUNTY OF HARDY  
Office of Assessor



CAPON  
SHEET 315

Date, Aerial Photography: 2003  
Date, Map: 1/19/2023  
Scale: 1" = 400'





259

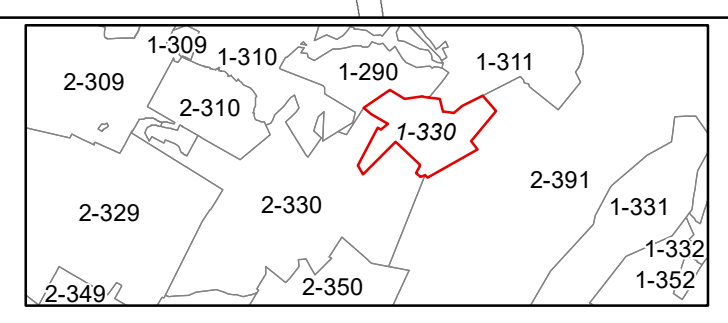
FOR TAX PURPOSES ONLY  
Prepared by Hardy County, WV

**Legend**

Property Line	—	Original Lot Line	- - - - -
Road Right of Way	—	Lot Number	(15)
Corporation Line	—	Parcel Number	(99)
District Line	- - - - -	Water	—
County Line	- - - - -	Railroad	—

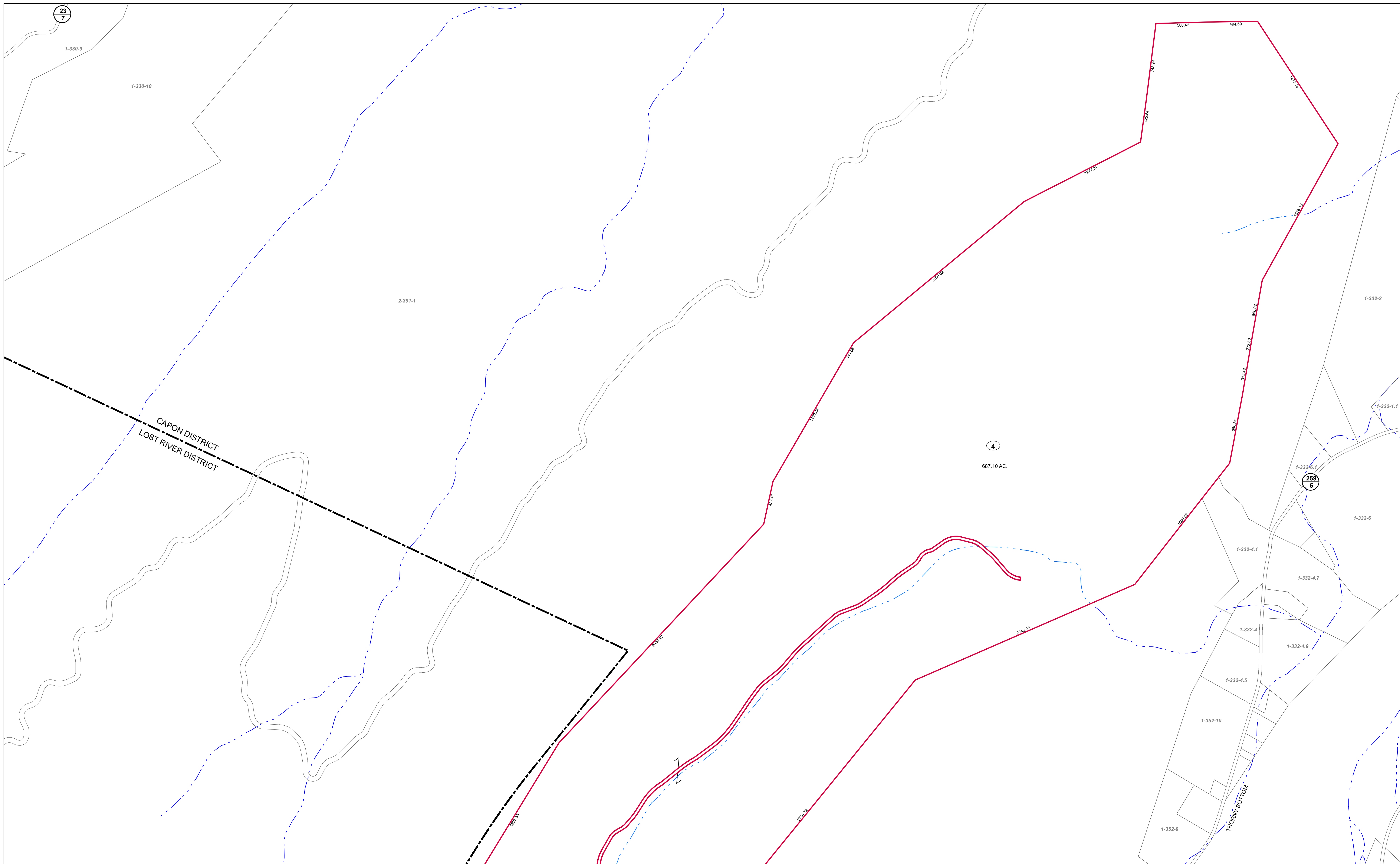
R	1	Revised 7/8/2014	9		17
O	2		10		18
V	3		11		19
I	4		12		20
S	5		13		21
I	6		14		22
O	7		15		23
N	8		16		24

**STATE OF WEST VIRGINIA**  
**COUNTY OF HARDY**  
Office of Assessor



CAPON  
SHEET 330  
Date, Aerial Photography: 2003  
Date, Map: 1/19/2023  
Scale: 1" = 400'



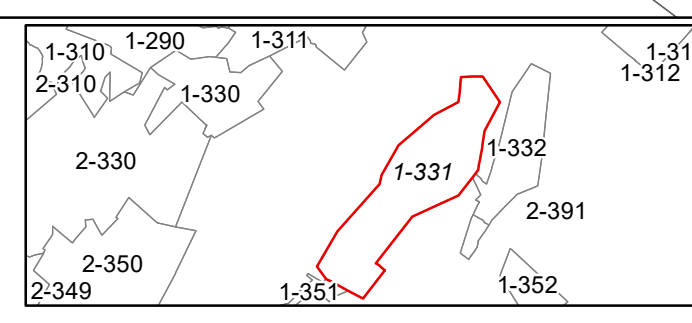


FOR TAX PURPOSES ONLY  
Prepared by Hardy County, WV

Legend	
Property Line	Original Lot Line
Road Right of Way	Lot Number (15)
Corporation Line	Parcel Number (99)
District Line	Water
County Line	Railroad

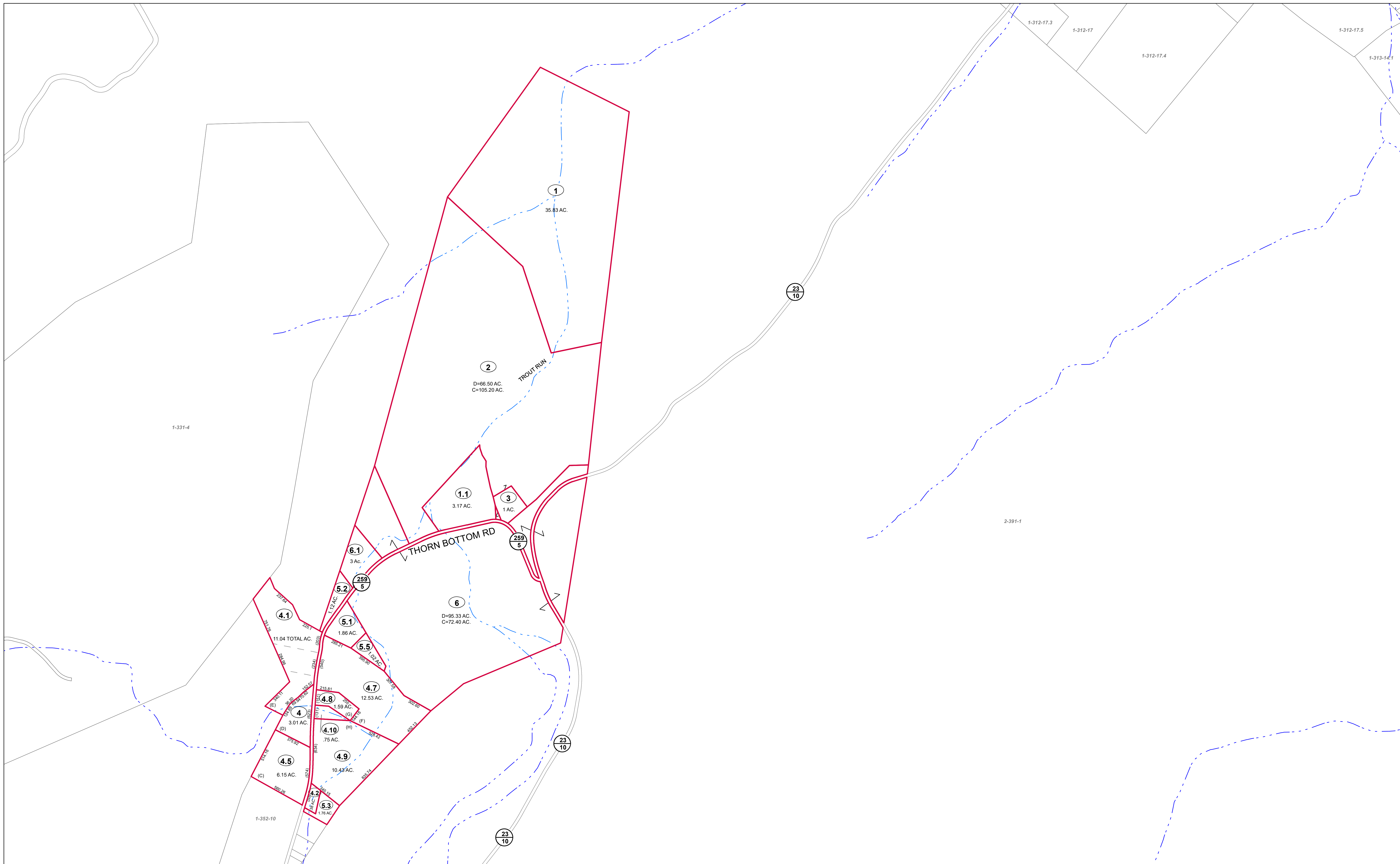
R	1	Revised 7/8/2014	9		17
e	2		10		18
v	3		11		19
j	4		12		20
s	5		13		21
i	6		14		22
o	7		15		23
n	8		16		24

**STATE OF WEST VIRGINIA**  
**COUNTY OF HARDY**  
Office of Assessor



**CAPON SHEET 331**  
Date, Aerial Photography: 2003  
Date, Map: 1/19/2023  
Scale: 1" = 400'





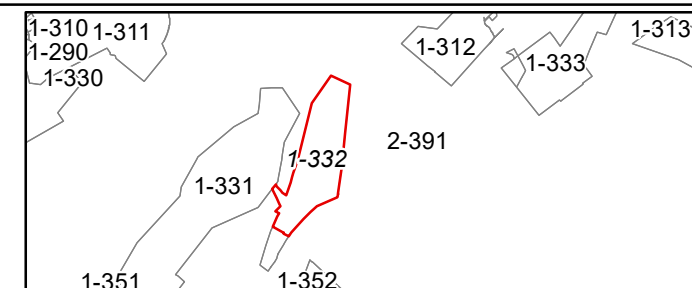
FOR TAX PURPOSES ONLY  
Prepared by Hardy County, WV

**Legend**

Property Line	—	Original Lot Line	- - - - -
Road Right of Way	—	Lot Number	(15)
Corporation Line	—	Parcel Number	(99)
District Line	—	Water	- - - - -
County Line	—	Railroad	—+—+—

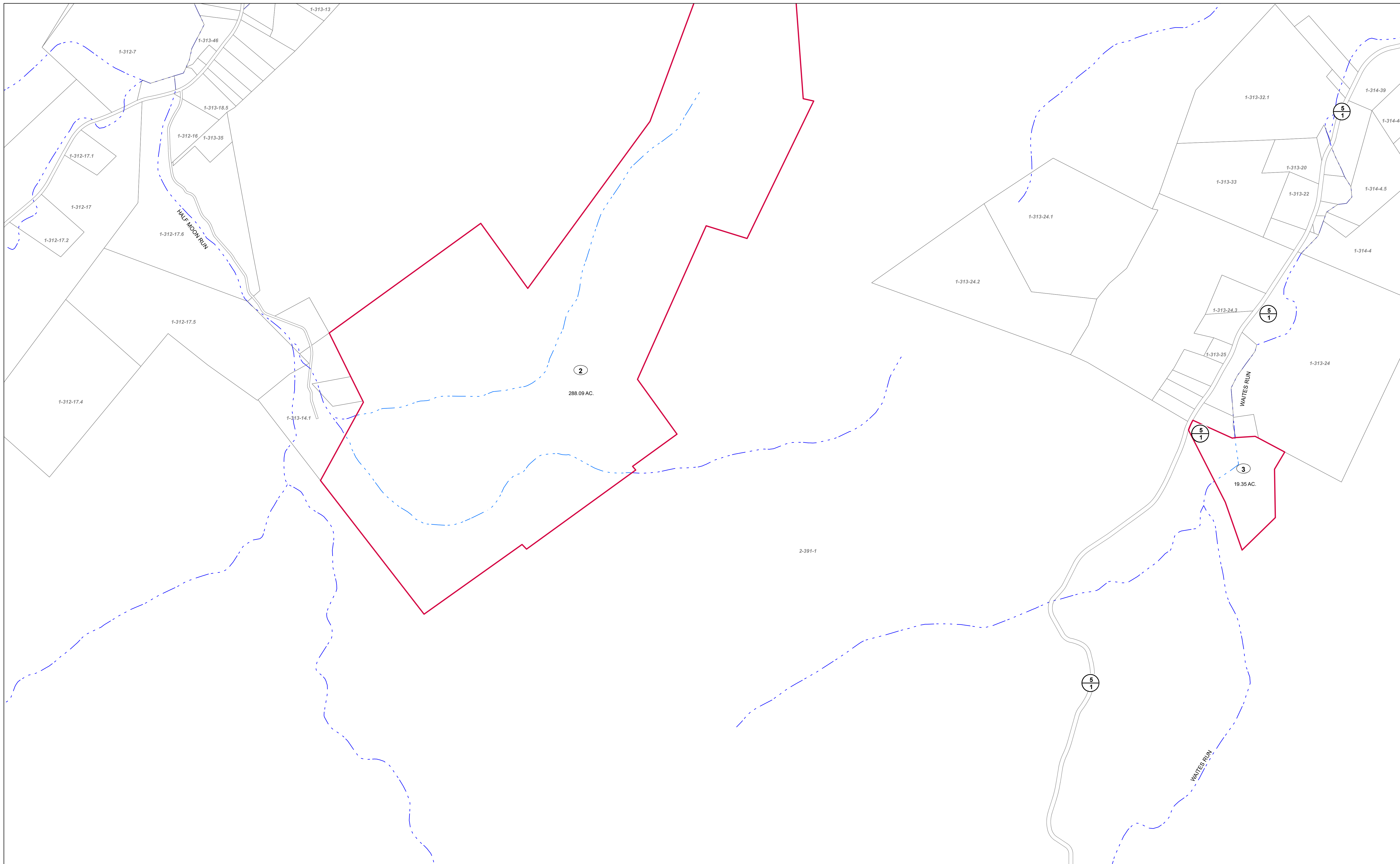
R	11	Revised 7/8/2014	9		17
e	2		10		18
v	3		11		19
i	4		12		20
s	5		13		21
i	6		14		22
n	7		15		23
s	8		16		24

**STATE OF WEST VIRGINIA**  
**COUNTY OF HARDY**  
Office of Assessor



CAPON  
SHEET 332  
Date, Aerial Photography: 2003  
Date, Map: 1/19/2023  
Scale: 1" = 400'



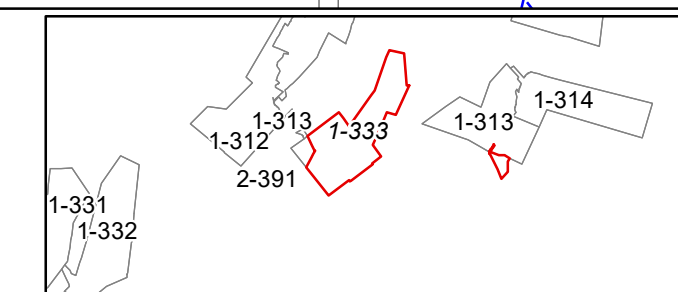


FOR TAX PURPOSES ONLY  
Prepared by Hardy County, WV

Legend	
Property Line	Original Lot Line
Road Right of Way	Lot Number (15)
Corporation Line	Parcel Number (99)
District Line	Water
County Line	Railroad

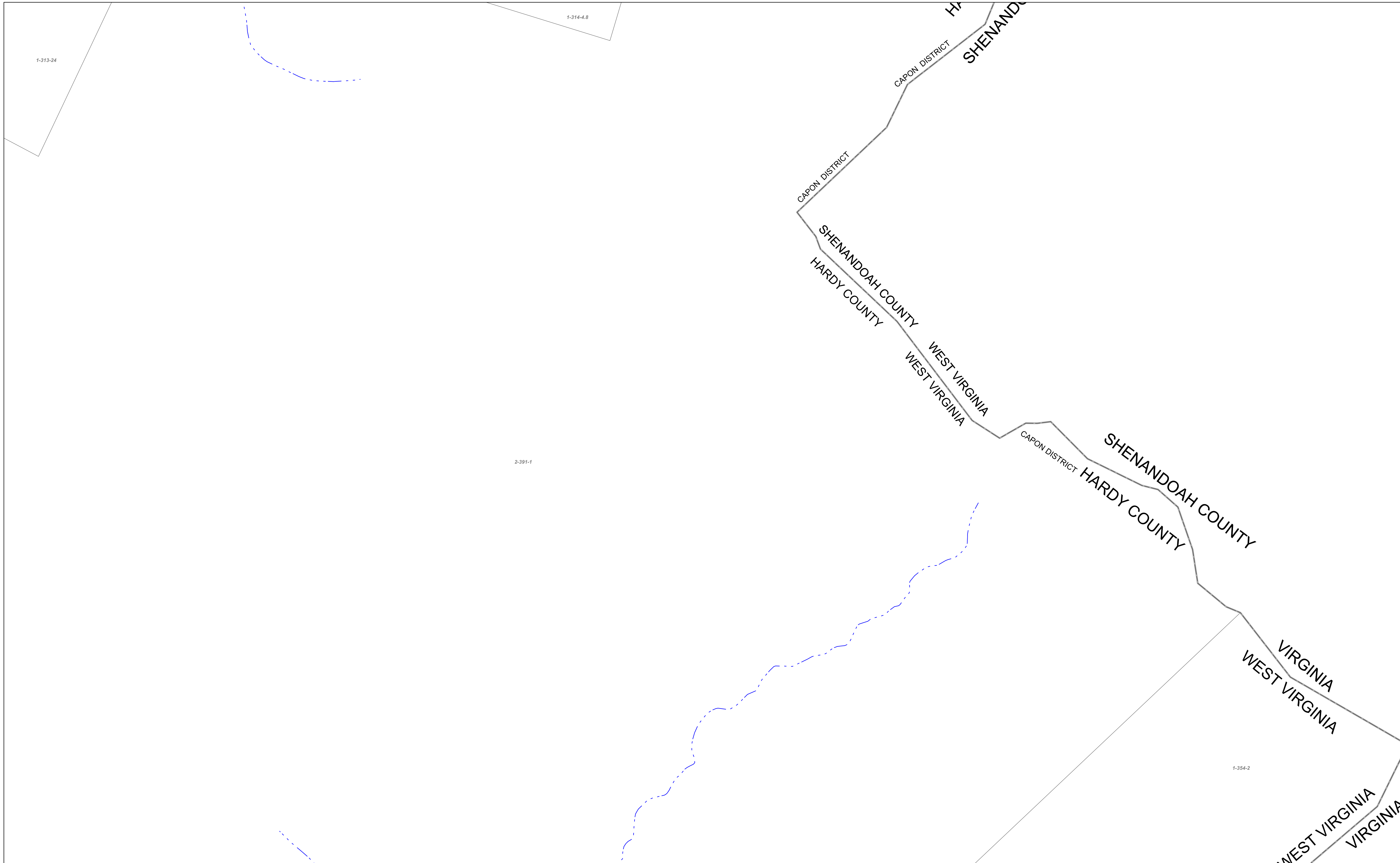
R	1	Revised 7/8/2014	9		17
O	2		10		18
V	3		11		19
J	4		12		20
S	5		13		21
I	6		14		22
O	7		15		23
N	8		16		24

**STATE OF WEST VIRGINIA**  
**COUNTY OF HARDY**  
Office of Assessor



CAPON  
SHEET 333  
Date, Aerial Photography: 2003  
Date, Map: 1/19/2023  
Scale: 1" = 400'



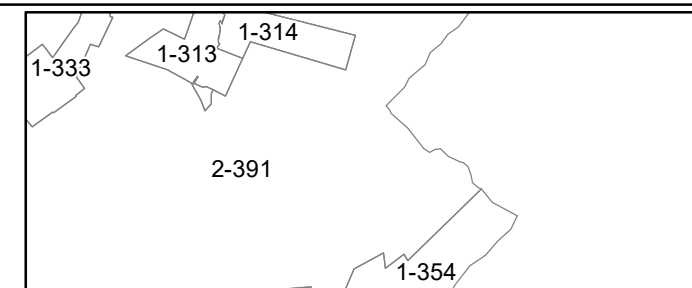


FOR TAX PURPOSES ONLY  
Prepared by Hardy County, WV

Legend	
Property Line	Original Lot Line
Road Right of Way	Lot Number (15)
Corporation Line	Parcel Number (99)
District Line	Water
County Line	Railroad

R	1	Revised 7/8/2014	9	17
O	2		10	18
V	3		11	19
J	4		12	20
S	5		13	21
I	6		14	22
O	7		15	23
N	8		16	24

**STATE OF WEST VIRGINIA**  
**COUNTY OF HARDY**  
Office of Assessor



CAPON  
SHEET 334  
Date, Aerial Photography: 2003  
Date, Map: 1/19/2023  
Scale: 1" = 400'



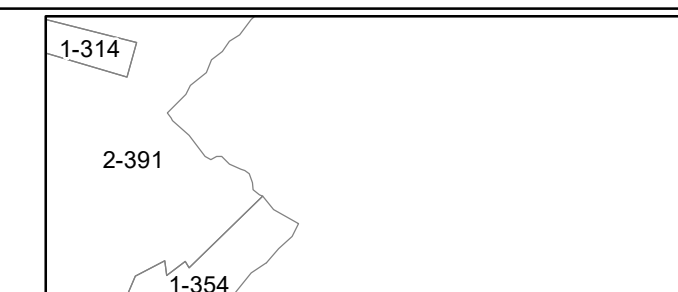
WANDORAH COUNTY  
 COUNTY  
 2-391-1  
 VIRGINIA  
 WEST VIRGINIA  
 1-354-2  
 WEST VIRGINIA  
 VIRGINIA

FOR TAX PURPOSES ONLY  
 Prepared by Hardy County, WV

Legend	
Property Line	Original Lot Line
Road Right of Way	Lot Number (15)
Corporation Line	Parcel Number (99)
District Line	Water
County Line	Railroad

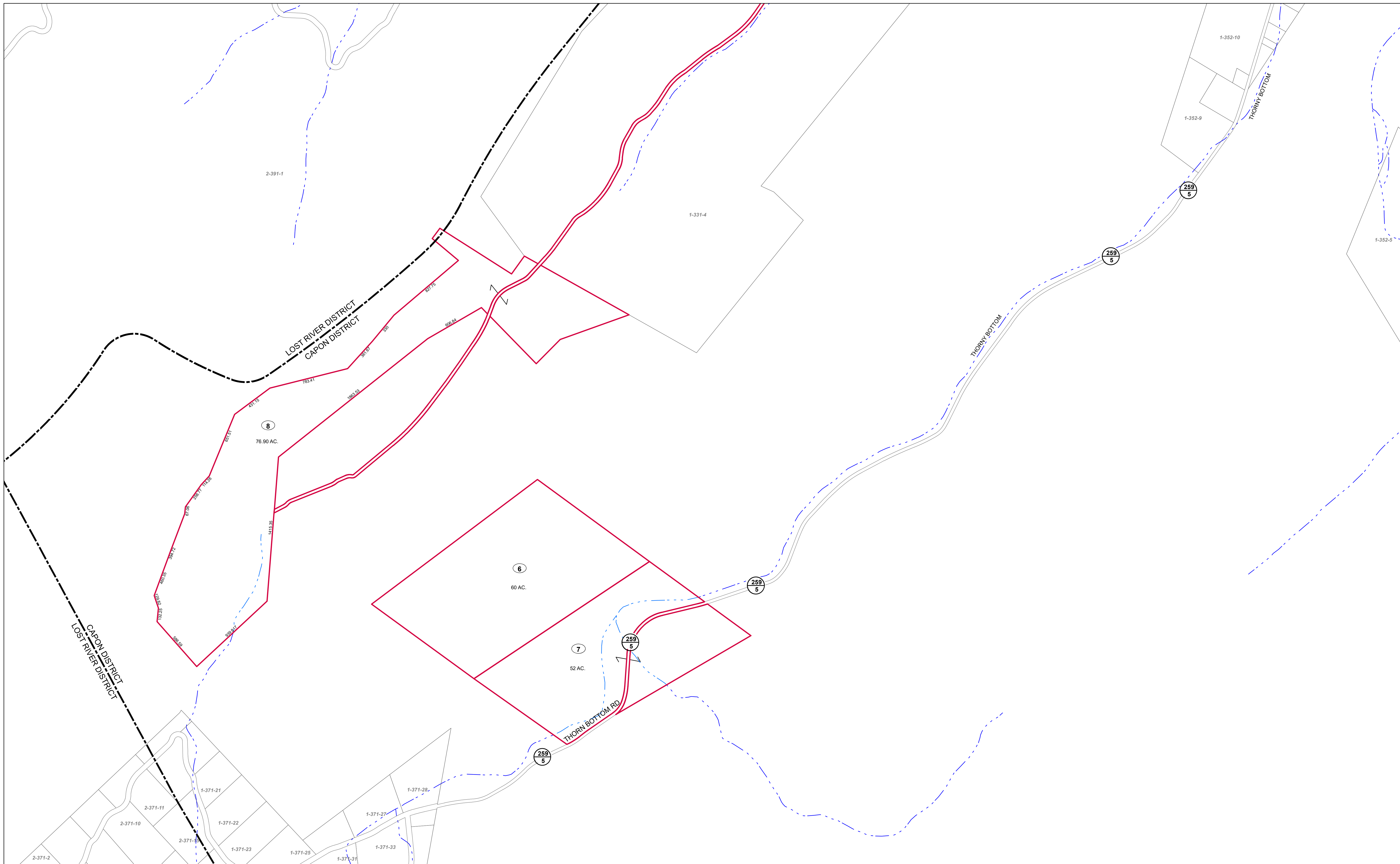
R	1	Revised 7/8/2014	9		17
O	2		10		18
V	3		11		19
I	4		12		20
S	5		13		21
J	6		14		22
O	7		15		23
N	8		16		24

STATE OF WEST VIRGINIA  
 COUNTY OF HARDY  
 Office of Assessor



CAPON  
 SHEET 335  
 Date, Aerial Photography: 2003  
 Date, Map: 1/19/2023  
 Scale: 1" = 400'





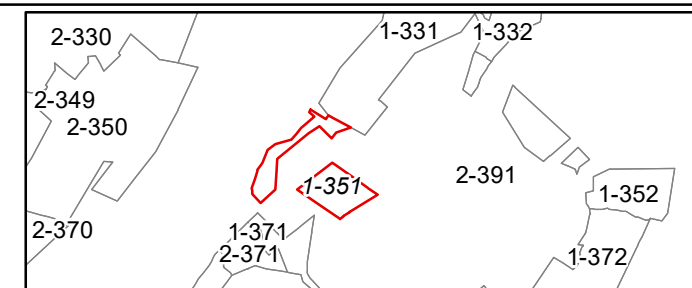
FOR TAX PURPOSES ONLY  
Prepared by Hardy County, WV

**Legend**

Property Line	—	Original Lot Line	- - - - -
Road Right of Way	—	Lot Number	(15)
Corporation Line	—	Parcel Number	(99)
District Line	- - - - -	Water	—
County Line	- - - - -	Railroad	—

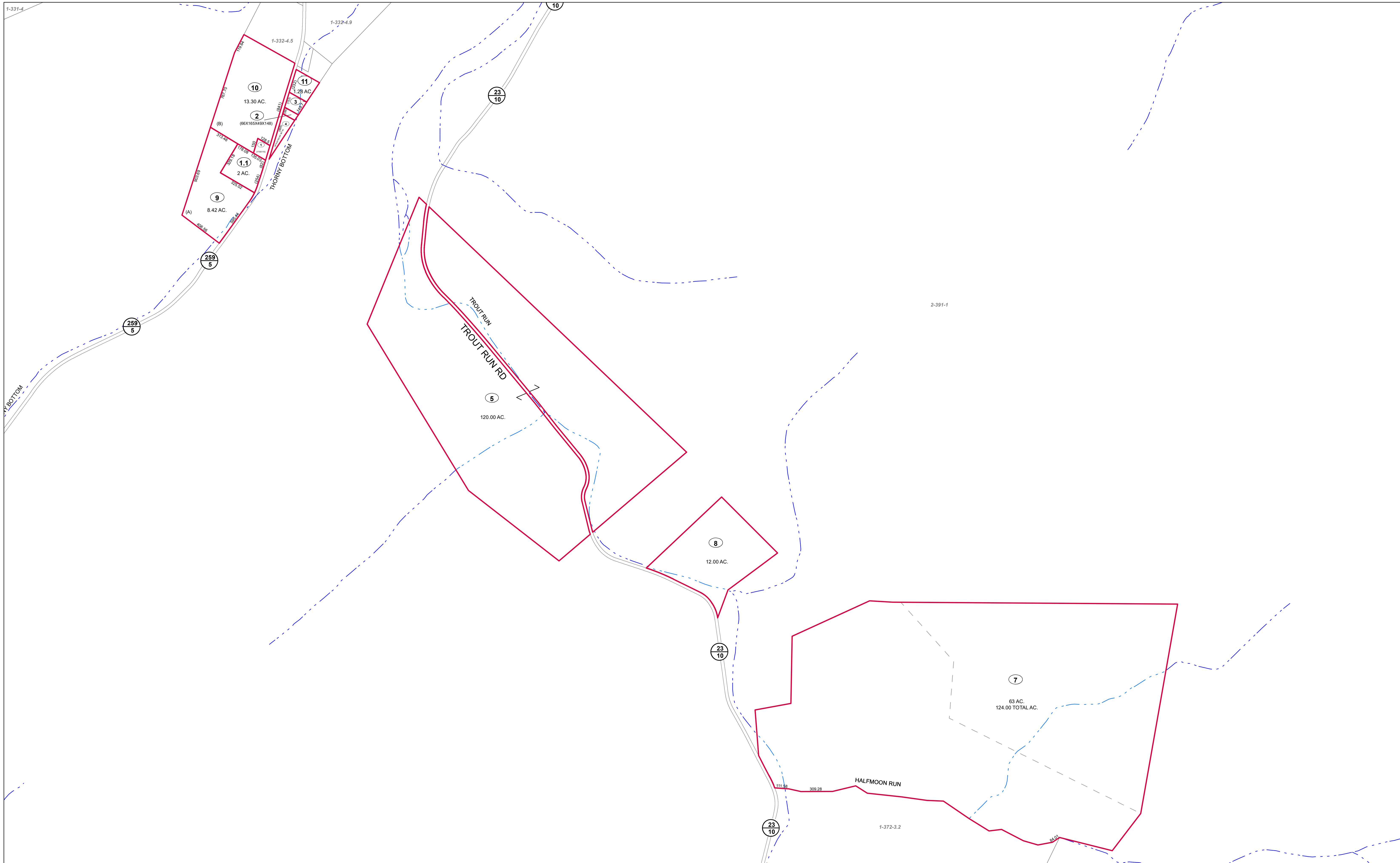
R	1	Revised 7/8/2014	9		17
O	2		10		18
V	3		11		19
I	4		12		20
S	5		13		21
I	6		14		22
O	7		15		23
N	8		16		24

**STATE OF WEST VIRGINIA**  
**COUNTY OF HARDY**  
Office of Assessor



**CAPON SHEET 351**  
Date, Aerial Photography: 2003  
Date, Map: 1/19/2023  
Scale: 1" = 400'





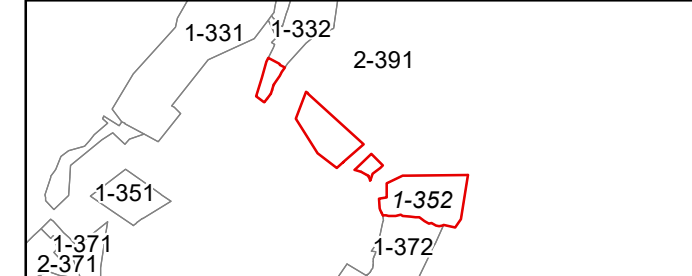
FOR TAX PURPOSES ONLY  
Prepared by Hardy County, WV

**Legend**

Property Line	Original Lot Line	Water
Road Right of Way	Lot Number (15)	Railroad
Corporation Line	Parcel Number (99)	
District Line		
County Line		


R	1	Revised 7/8/2014	9		17
O	2		10		18
V	3		11		19
I	4		12		20
S	5		13		21
I	6		14		22
O	7		15		23
N	8		16		24

**STATE OF WEST VIRGINIA**  
**COUNTY OF HARDY**  
Office of Assessor



CAPON  
SHEET 352  
Date, Aerial Photography: 2003  
Date, Map: 1/19/2023  
Scale: 1" = 400'



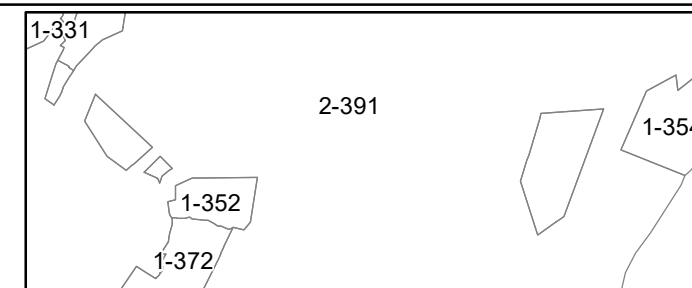


FOR TAX PURPOSES ONLY  
Prepared by Hardy County, WV

Legend	
Property Line	Original Lot Line
Road Right of Way	Lot Number (15)
Corporation Line	Parcel Number (99)
District Line	Water
County Line	Railroad

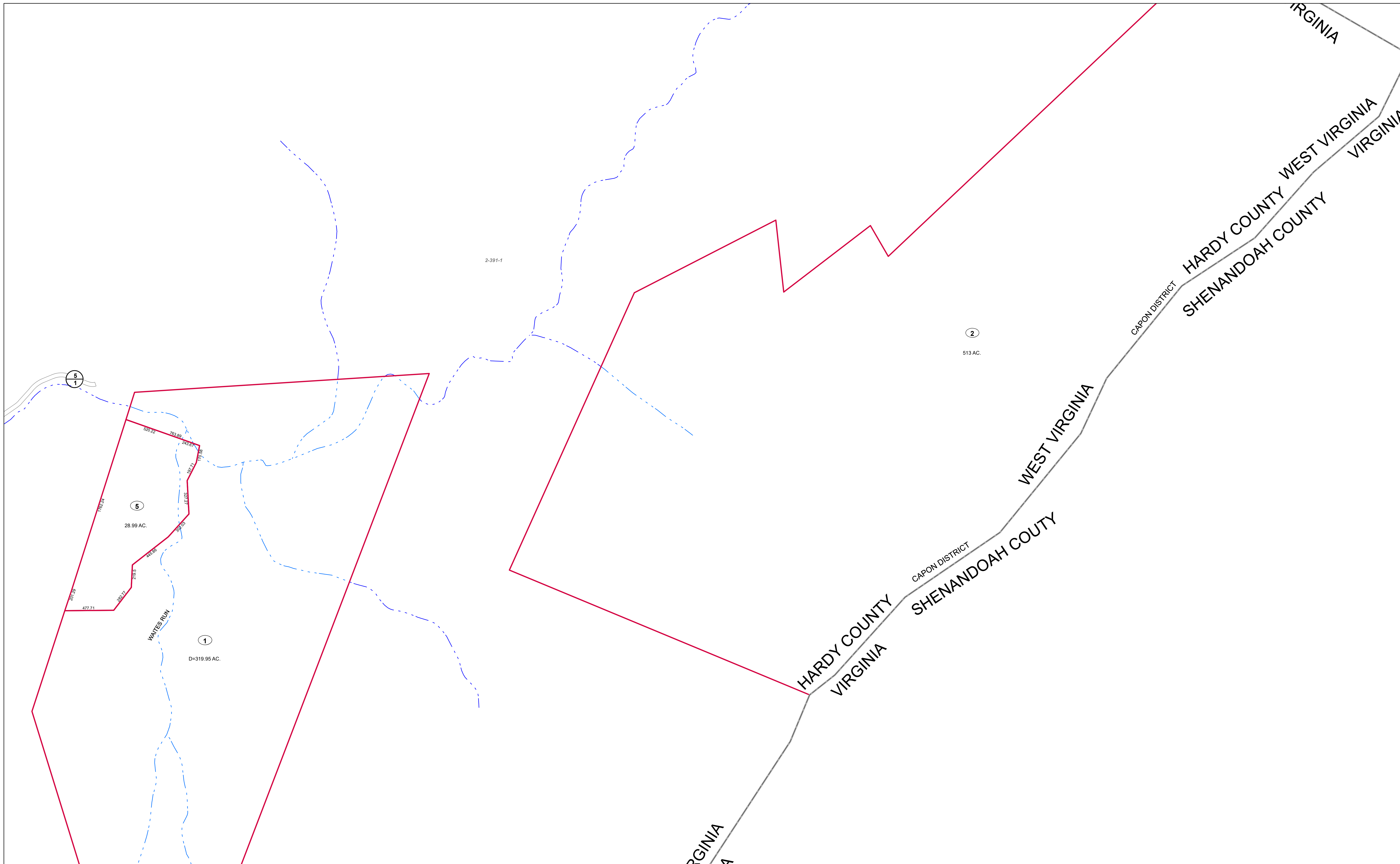
R	1	Revised 7/8/2014	9		17	
O	2		10		18	
V	3		11		19	
I	4		12		20	
S	5		13		21	
I	6		14		22	
O	7		15		23	
N	8		16		24	

**STATE OF WEST VIRGINIA**  
**COUNTY OF HARDY**  
Office of Assessor



CAPON  
SHEET 353  
Date, Aerial Photography: 2003  
Date, Map: 1/19/2023  
Scale: 1" = 400'





2-391-1

②

513 AC.

⑤

28.99 AC.

①

D=319.95 AC.

WATERS RUN

HARDY COUNTY  
VIRGINIA

CAPON DISTRICT  
SHENANDOAH COUITY

WEST VIRGINIA

HARDY COUNTY WEST VIRGINIA  
SHENANDOAH COUNTY

CAPON DISTRICT

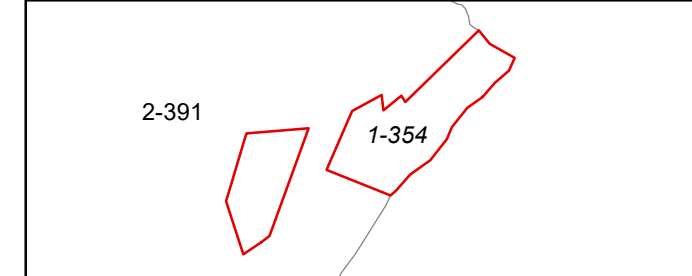
FOR TAX PURPOSES ONLY  
Prepared by Hardy County, WV

**Legend**

Property Line	—	Original Lot Line	- - - - -
Road Right of Way	—	Lot Number	(15)
Corporation Line	—	Parcel Number	(99)
District Line	—	Water	- · - · -
County Line	—	Railroad	+ + + + +

R	1	Revised 7/8/2014	9		17
O	2		10		18
V	3		11		19
J	4		12		20
S	5		13		21
I	6		14		22
O	7		15		23
N	8		16		24

STATE OF WEST VIRGINIA  
COUNTY OF HARDY  
Office of Assessor



CAPON  
SHEET 354  
Date, Aerial Photography: 2003  
Date, Map: 1/19/2023  
Scale: 1" = 400'



CAPON DISTRICT  
 HARDY COUNTY WEST VIRGINIA  
 SHENANDOAH COUNTY

1-354-2

FOR TAX PURPOSES ONLY  
 Prepared by Hardy County, WV

Legend			
Property Line	—	Original Lot Line	-----
Road Right of Way	—	Lot Number	(15)
Corporation Line	—	Parcel Number	(99)
District Line	—	Water	-----
County Line	—	Railroad	-----

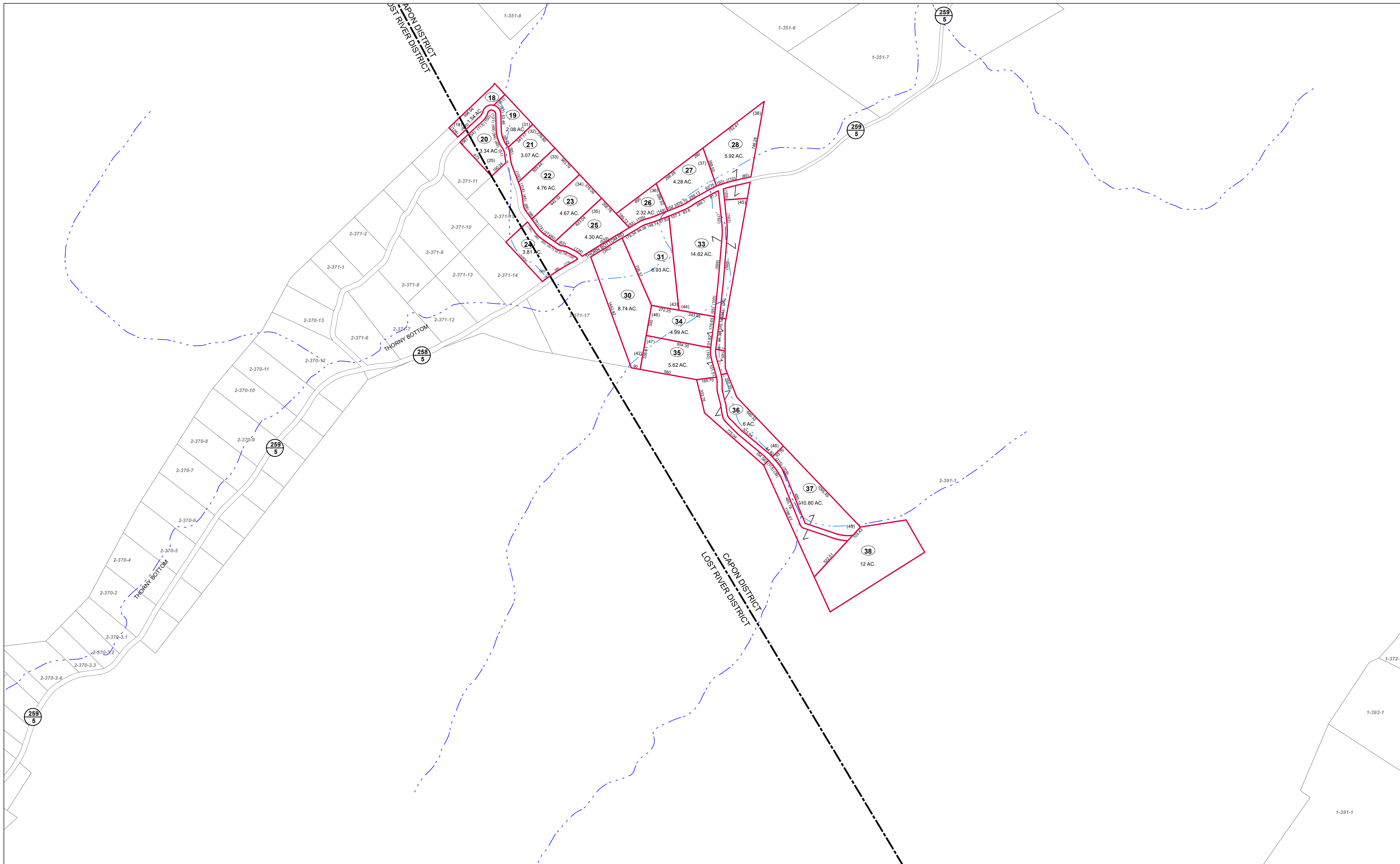
R	1	Revised 7/8/2014	9		17
O	2		10		18
V	3		11		19
J	4		12		20
S	5		13		21
I	6		14		22
O	7		15		23
N	8		16		24

STATE OF WEST VIRGINIA  
 COUNTY OF HARDY  
 Office of Assessor



CAPON  
 SHEET 355  
 Date, Aerial Photography: 2003  
 Date, Map: 1/19/2023  
 Scale: 1" = 400'





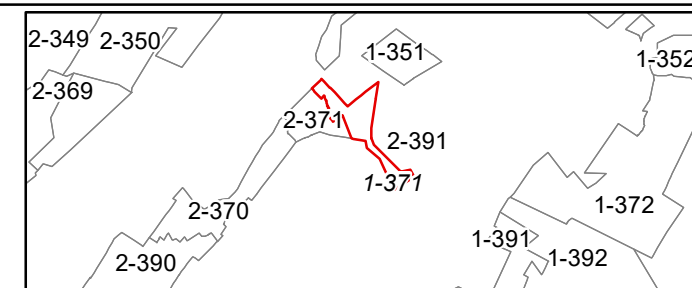
FOR TAX PURPOSES ONLY  
Prepared by Hardy County, WV

**Legend**

Property Line	—	Original Lot Line	- - - - -
Road Right of Way	—	Lot Number	(15)
Corporation Line	—	Parcel Number	(99)
District Line	- - - - -	Water	~ ~ ~ ~ ~
County Line	- - - - -	Railroad	—+—+—+—

R	1	Revised 7/8/2014	9		17
O	2		10		18
V	3		11		19
I	4		12		20
S	5		13		21
I	6		14		22
O	7		15		23
N	8		16		24

**STATE OF WEST VIRGINIA**  
**COUNTY OF HARDY**  
Office of Assessor



**CAPON SHEET 371**  
Date, Aerial Photography: 2003  
Date, Map: 1/19/2023  
Scale: 1" = 400'





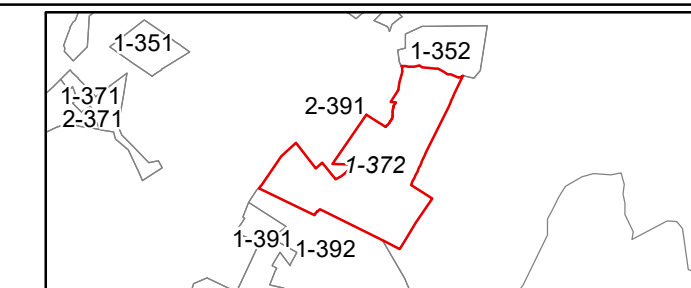
FOR TAX PURPOSES ONLY  
Prepared by Hardy County, WV

**Legend**

Property Line	Original Lot Line	Water
Road Right of Way	Lot Number (15)	Railroad
Corporation Line	Parcel Number (99)	
District Line		
County Line		

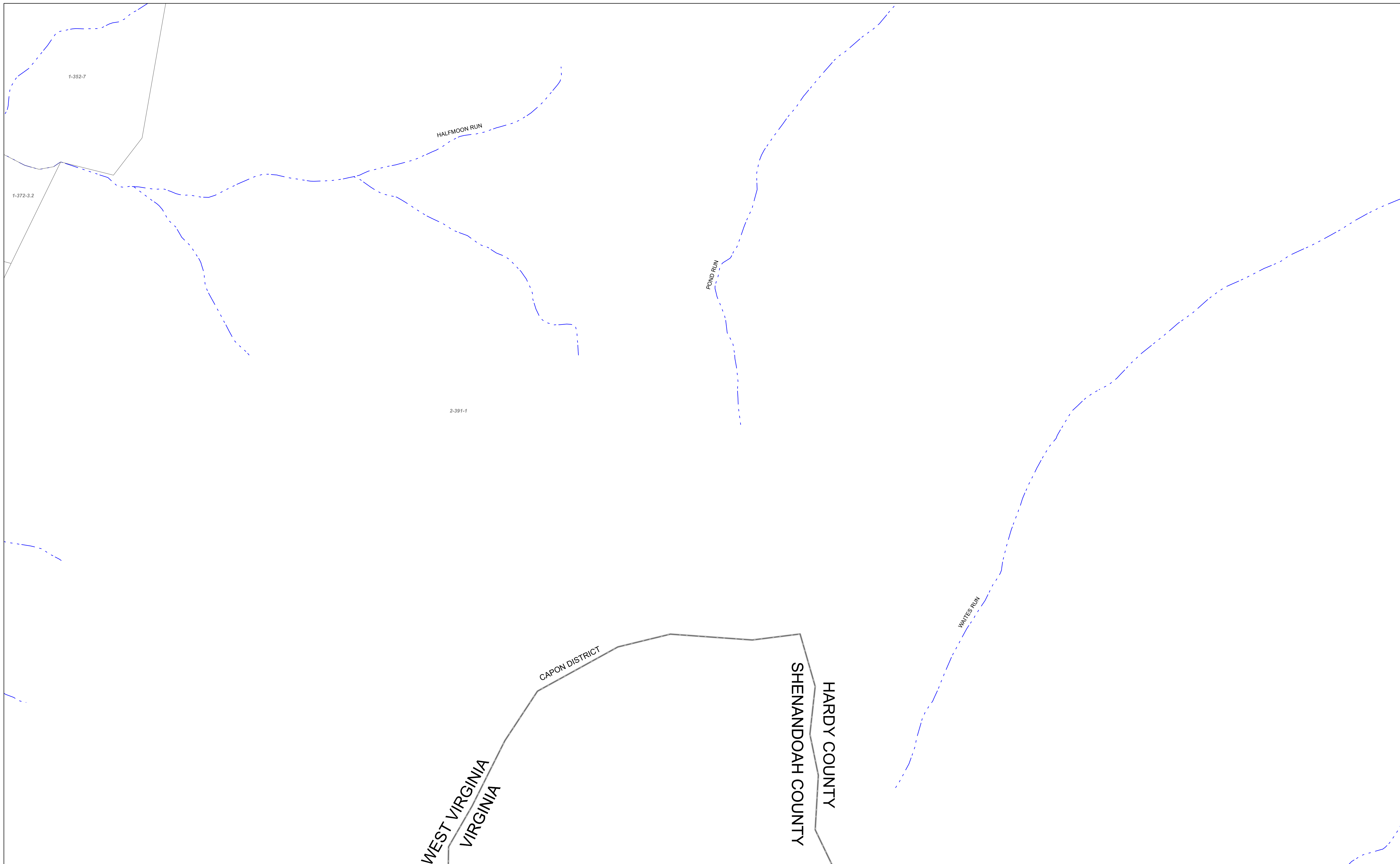
R	11	Revised 7/8/2014	9	17
O	2		10	18
V	3		11	19
I	4		12	20
S	5		13	21
I	6		14	22
O	7		15	23
N	8		16	24

**STATE OF WEST VIRGINIA**  
**COUNTY OF HARDY**  
Office of Assessor



CAPON  
SHEET 372  
Date, Aerial Photography: 2003  
Date, Map: 1/19/2023  
Scale: 1" = 400'





FOR TAX PURPOSES ONLY  
Prepared by Hardy County, WV

Legend	
Property Line	Original Lot Line
Road Right of Way	Lot Number (15)
Corporation Line	Parcel Number (99)
District Line	Water
County Line	Railroad

R	1	Revised 7/8/2014	9		17
O	2		10		18
V	3		11		19
I	4		12		20
S	5		13		21
I	6		14		22
O	7		15		23
N	8		16		24

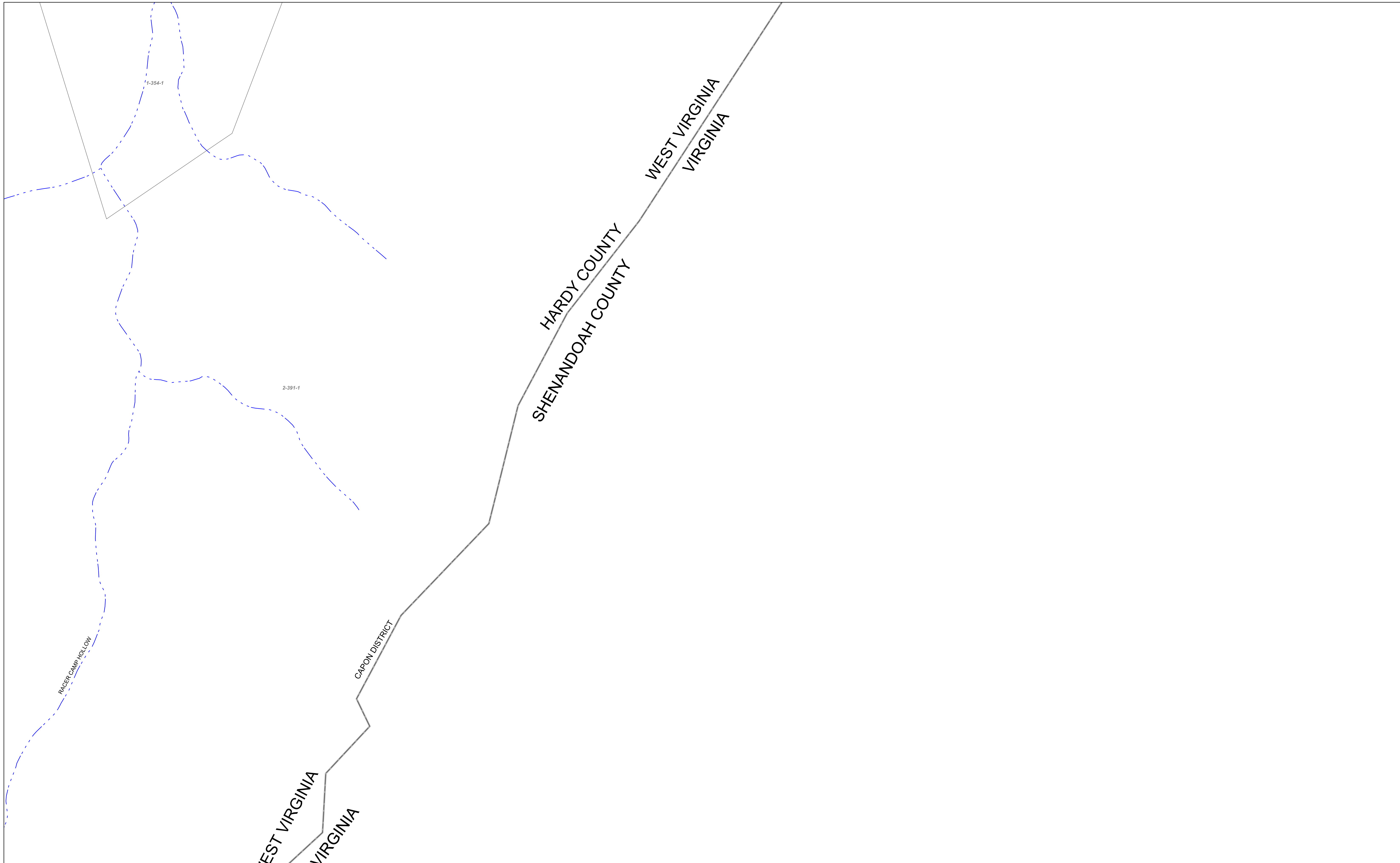
STATE OF WEST VIRGINIA  
COUNTY OF HARDY  
Office of Assessor



CAPON  
SHEET 373

Date, Aerial Photography: 2003  
Date, Map: 1/19/2023  
Scale: 1" = 400'



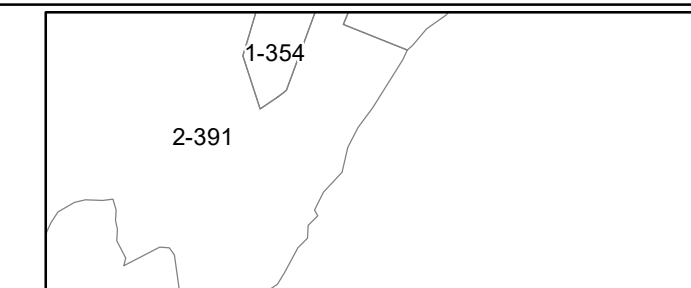


FOR TAX PURPOSES ONLY  
Prepared by Hardy County, WV

Legend	
Property Line	Original Lot Line
Road Right of Way	Lot Number (15)
Corporation Line	Parcel Number (99)
District Line	Water
County Line	Railroad

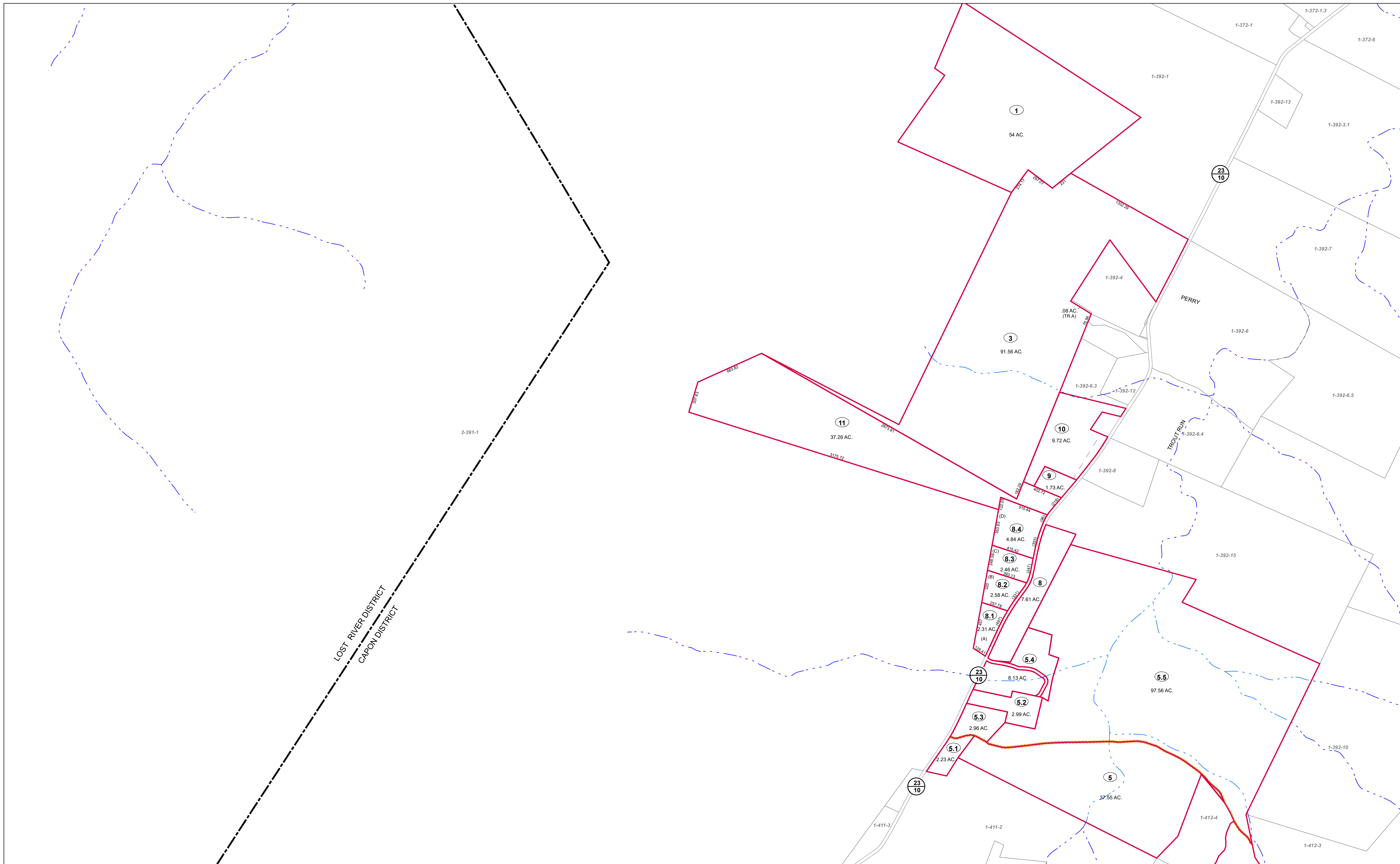
R	1	Revised 7/8/2014	9		17
O	2		10		18
V	3		11		19
J	4		12		20
S	5		13		21
I	6		14		22
O	7		15		23
N	8		16		24

**STATE OF WEST VIRGINIA**  
**COUNTY OF HARDY**  
Office of Assessor



CAPON  
SHEET 374  
Date, Aerial Photography: 2003  
Date, Map: 1/19/2023  
Scale: 1" = 400'



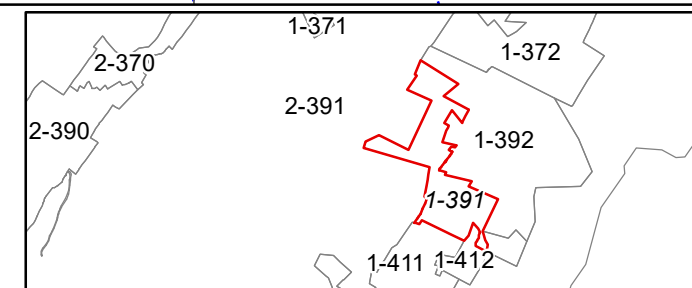


FOR TAX PURPOSES ONLY  
Prepared by Hardy County, WV

Legend	
Property Line	Original Lot Line
Road Right of Way	Lot Number (15)
Corporation Line	Parcel Number (99)
District Line	Water
County Line	Railroad

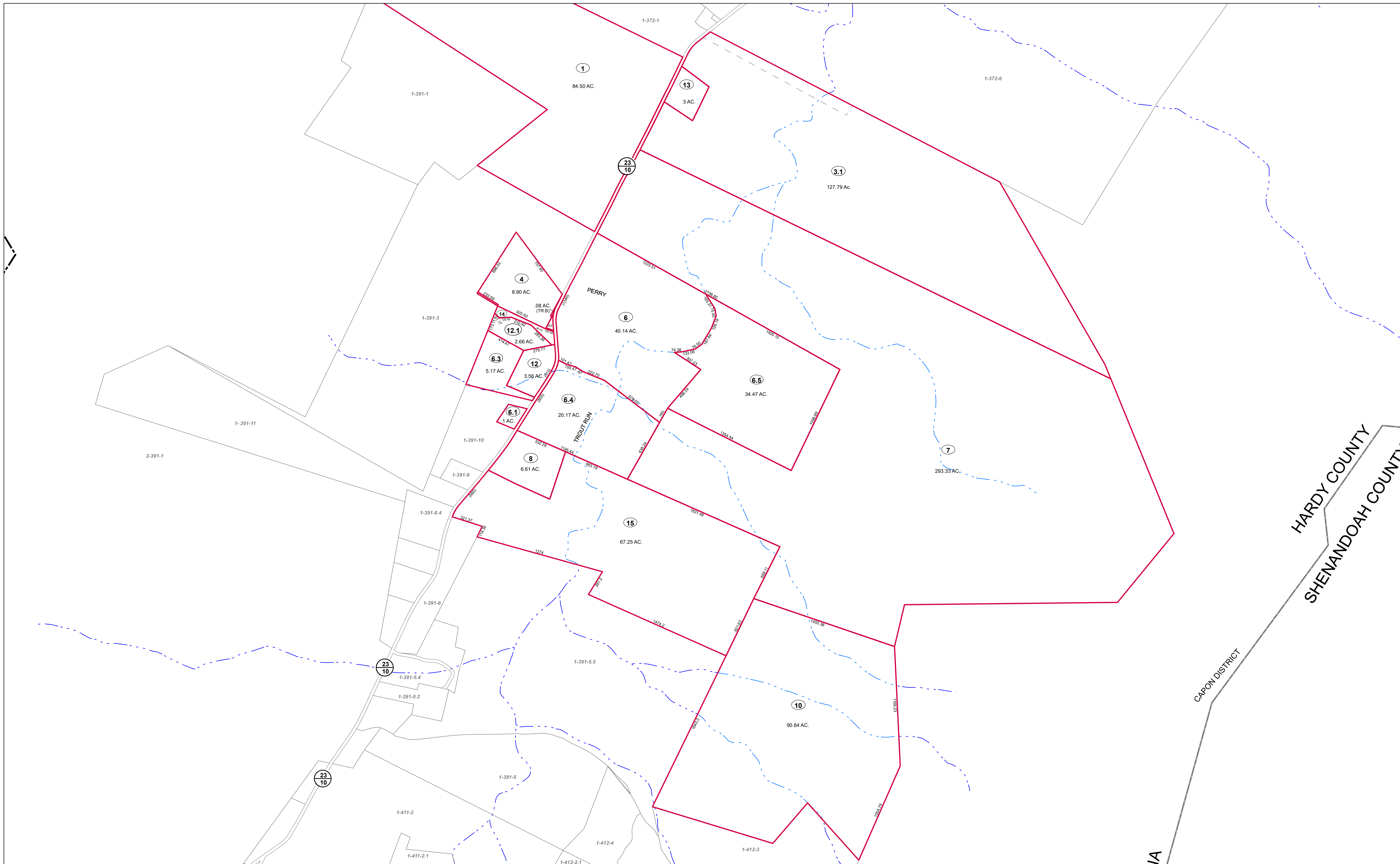
R	11	Revised 7/8/2014	9		17
O	2		10		18
V	3		11		19
I	4		12		20
S	5		13		21
I	6		14		22
O	7		15		23
N	8		16		24

STATE OF WEST VIRGINIA  
COUNTY OF HARDY  
Office of Assessor



CAPON  
SHEET 391  
Date, Aerial Photography: 2003  
Date, Map: 1/19/2023  
Scale: 1" = 400'





HARDY COUNTY  
SHENANDOAH COUNTY

CAPON DISTRICT

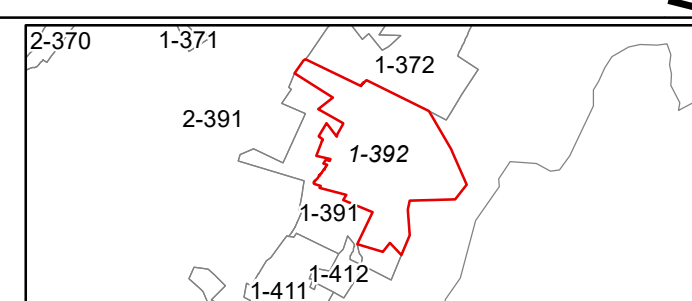
FOR TAX PURPOSES ONLY  
Prepared by Hardy County, WV

**Legend**

Property Line	Original Lot Line	Lot Number (15)
Road Right of Way	Parcel Number (99)	Water
Corporation Line	Water	Railroad
District Line	Railroad	
County Line		

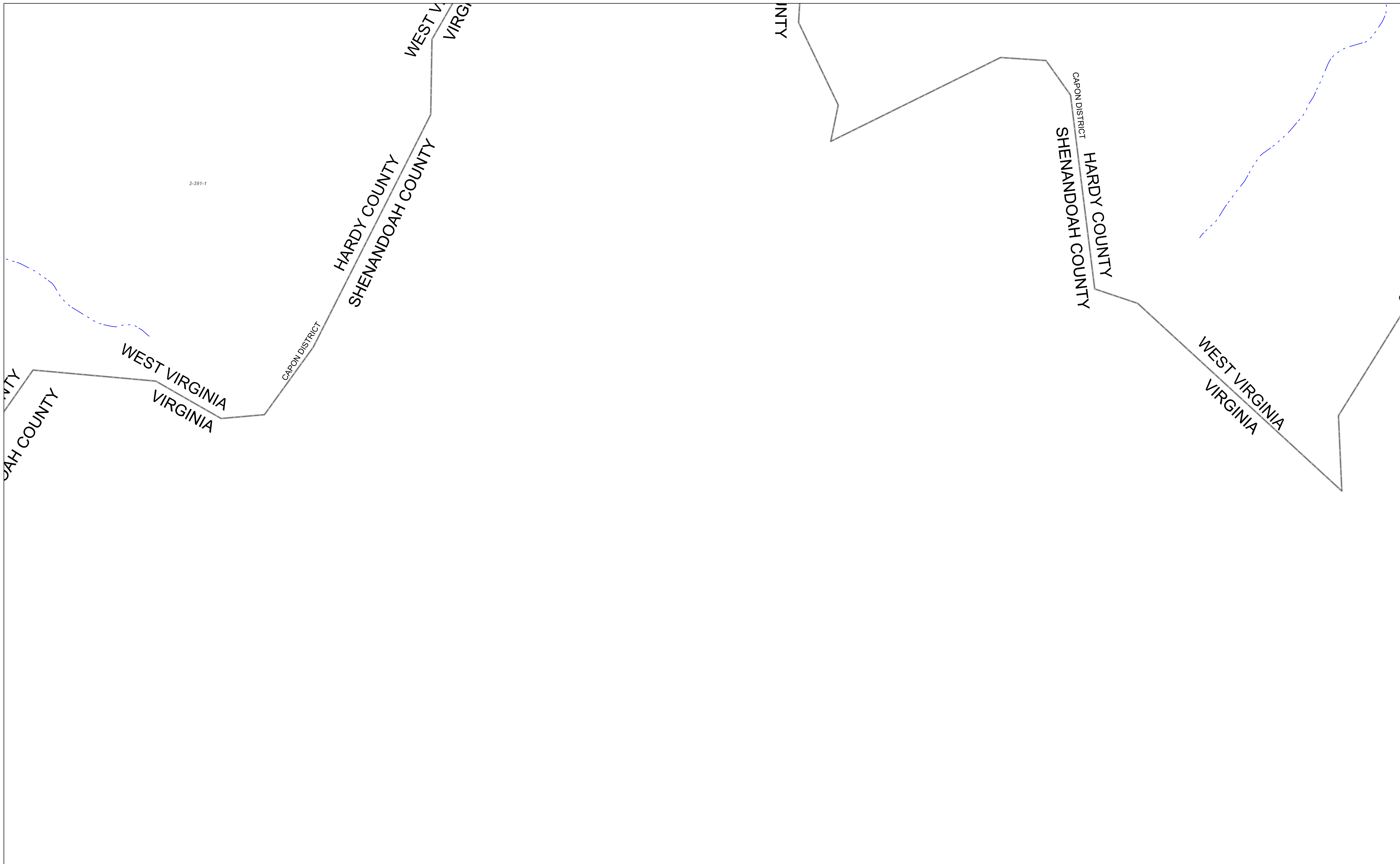
R	1	Revised 7/8/2014	9		17
O	2		10		18
V	3		11		19
I	4		12		20
S	5		13		21
J	6		14		22
O	7		15		23
N	8		16		24

**STATE OF WEST VIRGINIA**  
**COUNTY OF HARDY**  
Office of Assessor



CAPON SHEET 392  
Date, Aerial Photography: 2003  
Date, Map: 1/19/2023  
Scale: 1" = 400'





FOR TAX PURPOSES ONLY  
Prepared by Hardy County, WV

Legend	
Property Line	Original Lot Line
Road Right of Way	Lot Number (15)
Corporation Line	Parcel Number (99)
District Line	Water
County Line	Railroad

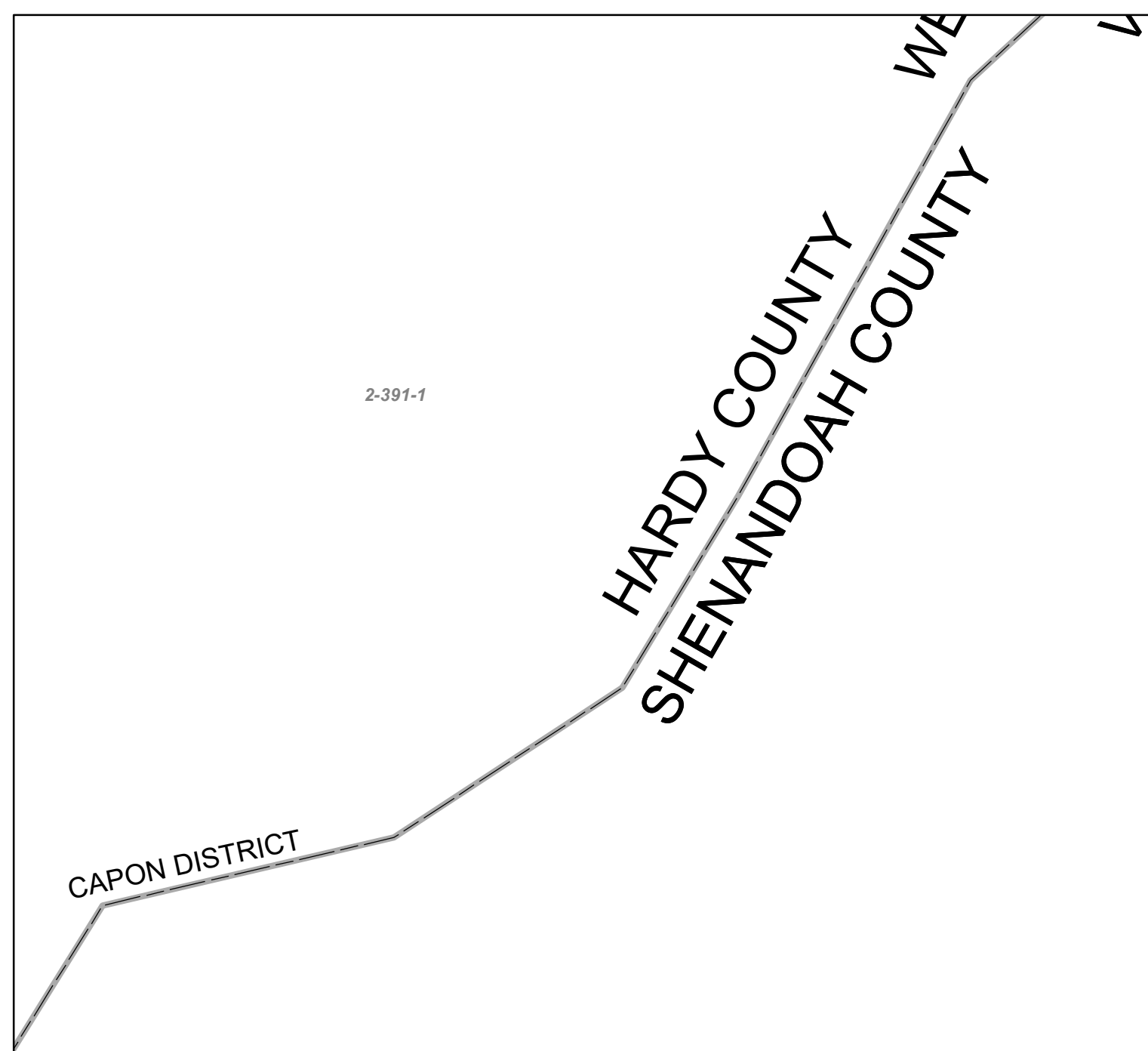
R	1	Revised 7/8/2014	9		17
O	2		10		18
V	3		11		19
J	4		12		20
S	5		13		21
I	6		14		22
O	7		15		23
N	8		16		24

STATE OF WEST VIRGINIA  
COUNTY OF HARDY  
Office of Assessor



CAPON  
SHEET 393  
Date, Aerial Photography: 2003  
Date, Map: 1/19/2023  
Scale: 1" = 400'





2-391-1

CAPON DISTRICT

HARDY COUNTY  
SHENANDOAH COUNTY

WE  
V

FOR TAX PURPOSES ONLY  
Prepared by Hardy County, WV

Legend			
Property Line	—	Original Lot Line	---
Road Right of Way	—	Lot Number	(15)
Corporation Line	—	Parcel Number	(99)
District Line	—	Water	---
County Line	—	Railroad	---

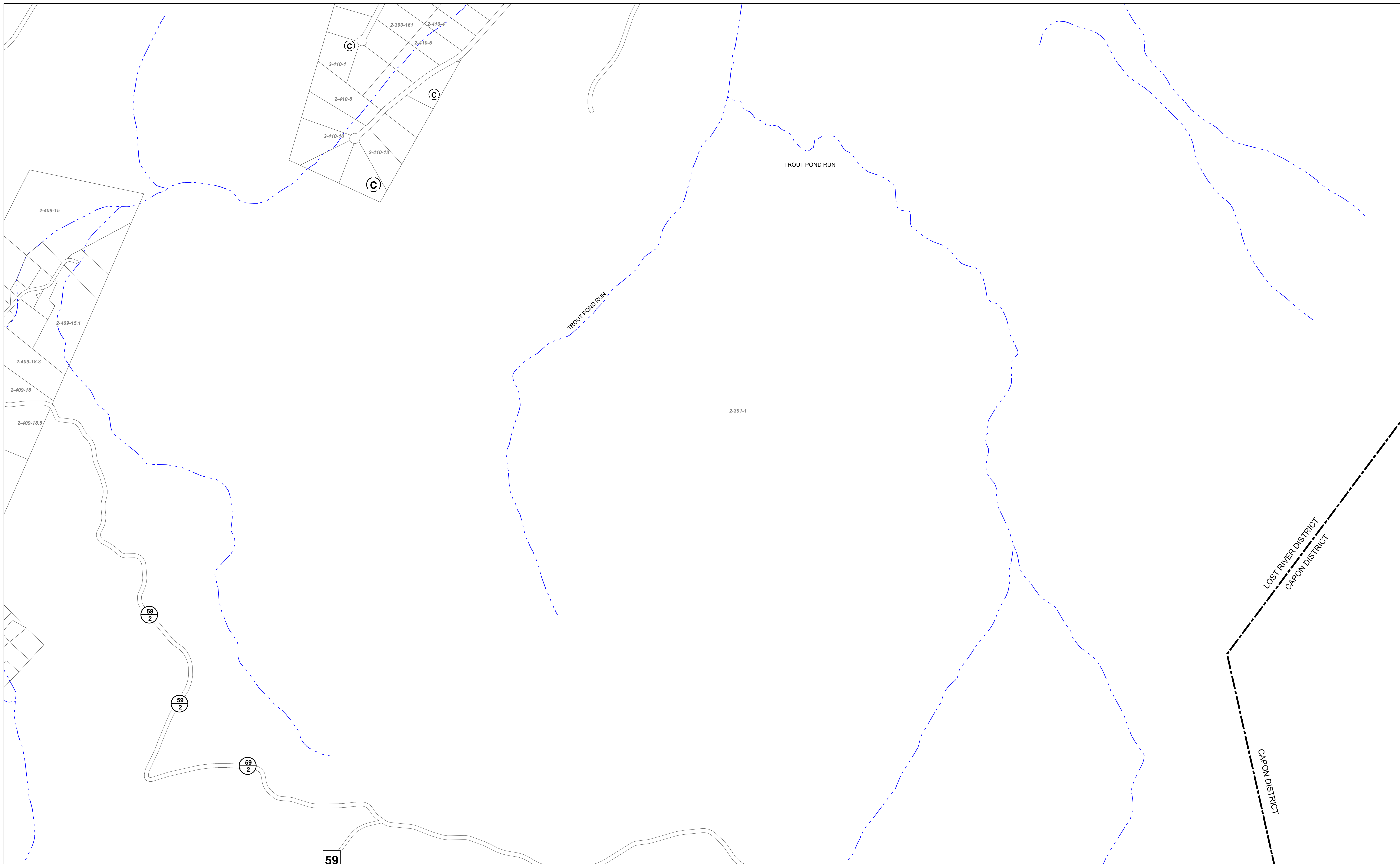
R	1	Revised 7/8/2014	9		17
O	2		10		18
V	3		11		19
J	4		12		20
S	5		13		21
I	6		14		22
O	7		15		23
N	8		16		24

STATE OF WEST VIRGINIA  
COUNTY OF HARDY  
Office of Assessor



CAPON  
SHEET 394  
Date, Aerial Photography: 2003  
Date, Map: 1/19/2023  
Scale: 1" = 400'





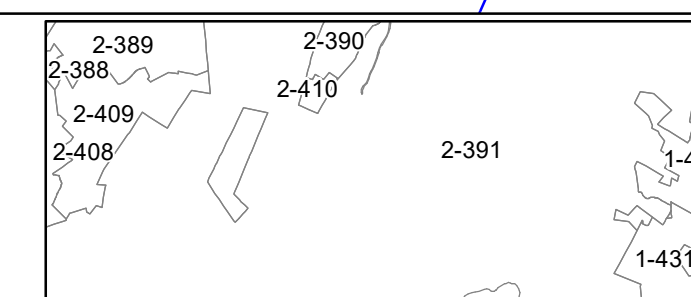
FOR TAX PURPOSES ONLY  
Prepared by Hardy County, WV

**Legend**

Property Line	Original Lot Line
Road Right of Way	Lot Number (15)
Corporation Line	Parcel Number (99)
District Line	Water
County Line	Railroad

R	1	Revised 7/8/2014	9	17
O	2		10	18
V	3		11	19
J	4		12	20
S	5		13	21
I	6		14	22
O	7		15	23
N	8		16	24

**STATE OF WEST VIRGINIA**  
**COUNTY OF HARDY**  
Office of Assessor

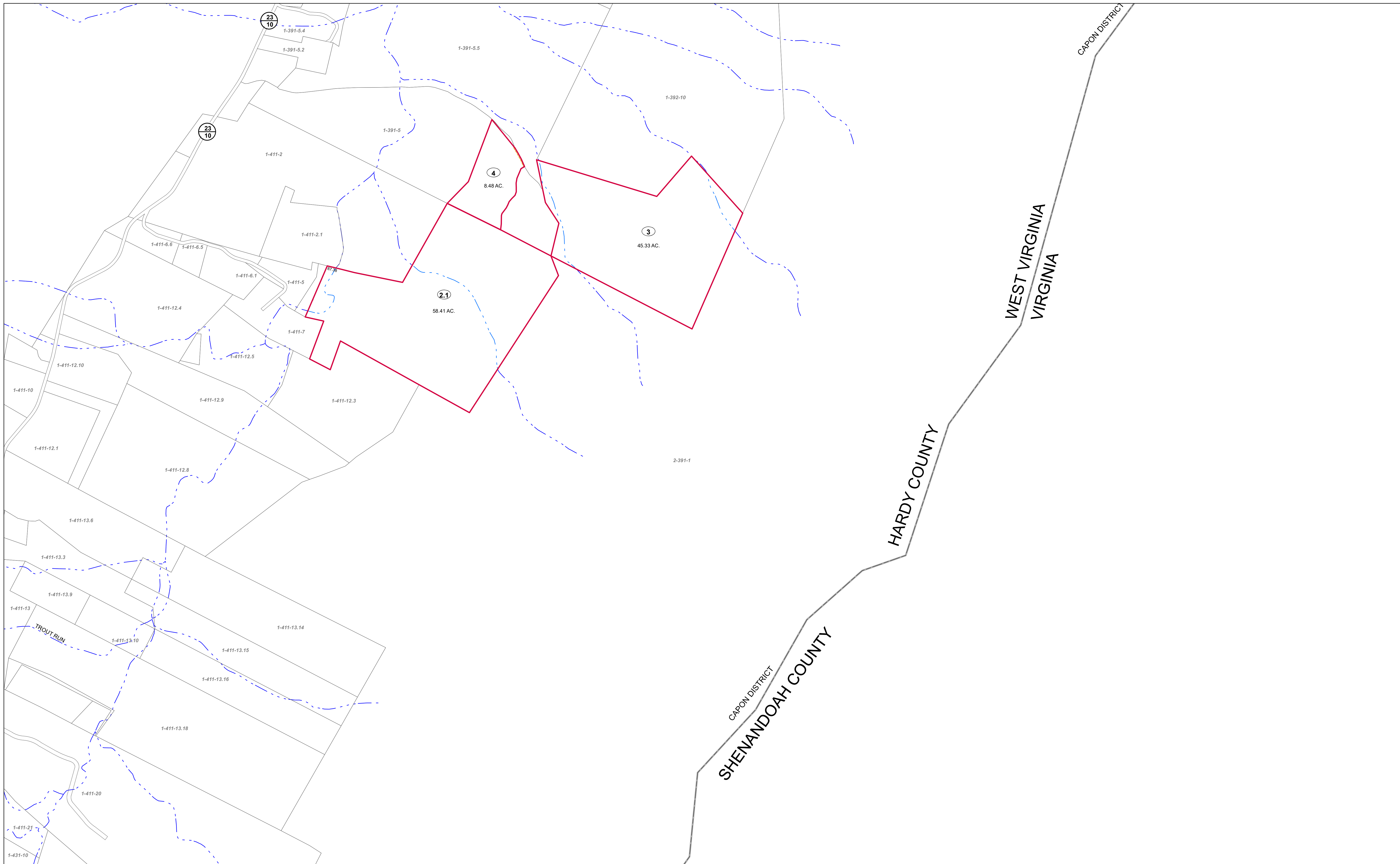


CAPON SHEET 410

Date, Aerial Photography: 2003  
Date, Map: 1/19/2023  
Scale: 1" = 400'







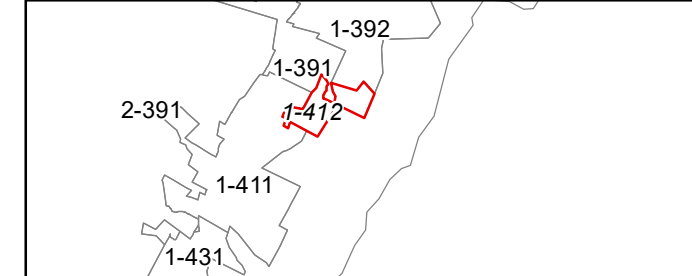
FOR TAX PURPOSES ONLY  
Prepared by Hardy County, WV

**Legend**

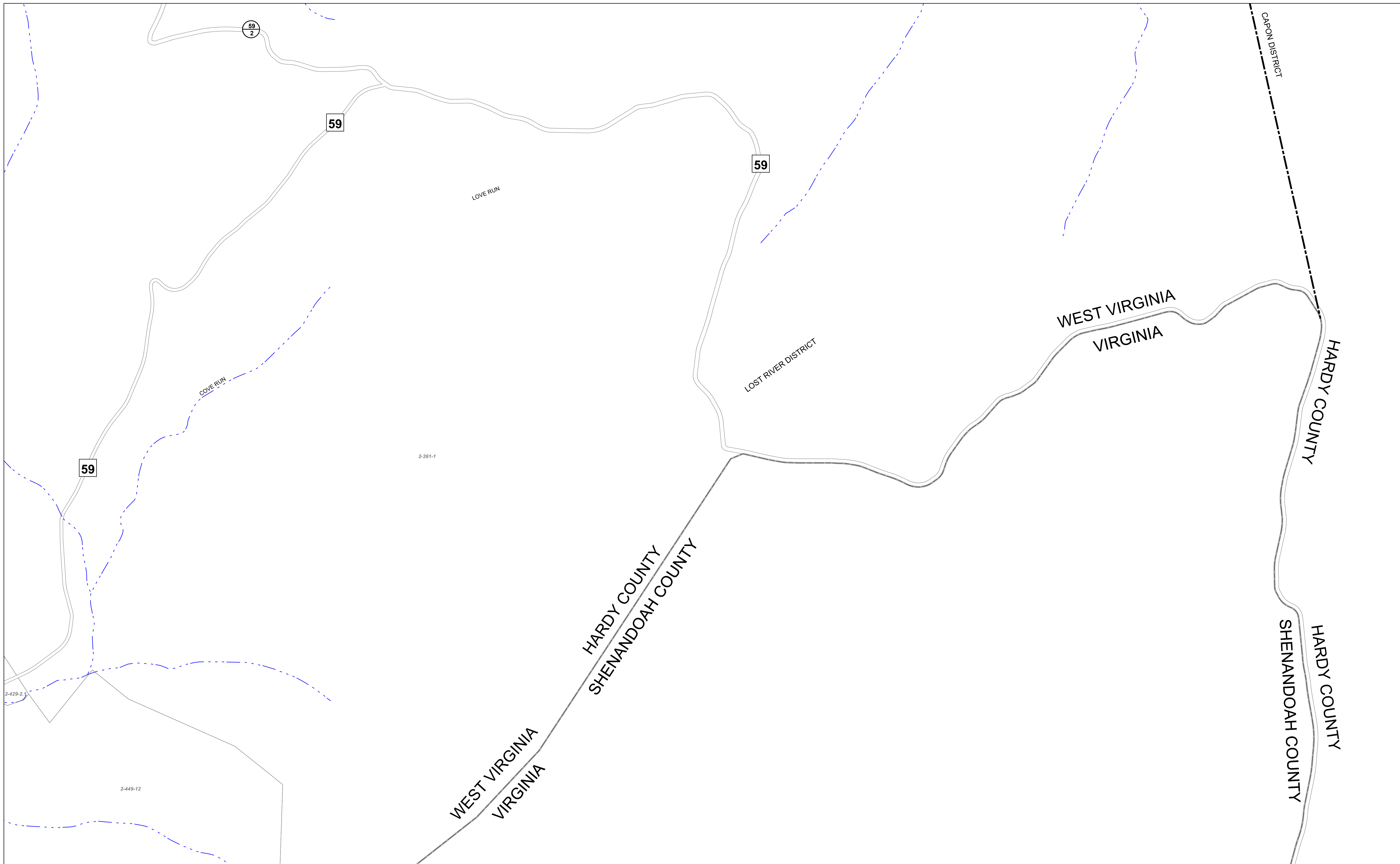
Property Line	—	Original Lot Line	- - - - -
Road Right of Way	—	Lot Number (15)	(15)
Corporation Line	—	Parcel Number (99)	(99)
District Line	—	Water	- · - · -
County Line	—	Railroad	—+—+—

R	1	Revised 7/8/2014	9	17
O	2		10	18
V	3		11	19
J	4		12	20
S	5		13	21
I	6		14	22
O	7		15	23
N	8		16	24

**STATE OF WEST VIRGINIA**  
**COUNTY OF HARDY**  
Office of Assessor



CAPON SHEET 412  
Date, Aerial Photography: 2003  
Date, Map: 1/19/2023  
Scale: 1" = 400'

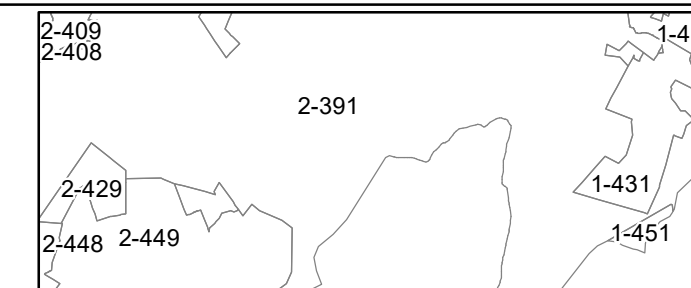


FOR TAX PURPOSES ONLY  
Prepared by Hardy County, WV

Legend	
Property Line	Original Lot Line
Road Right of Way	Lot Number (15)
Corporation Line	Parcel Number (99)
District Line	Water
County Line	Railroad

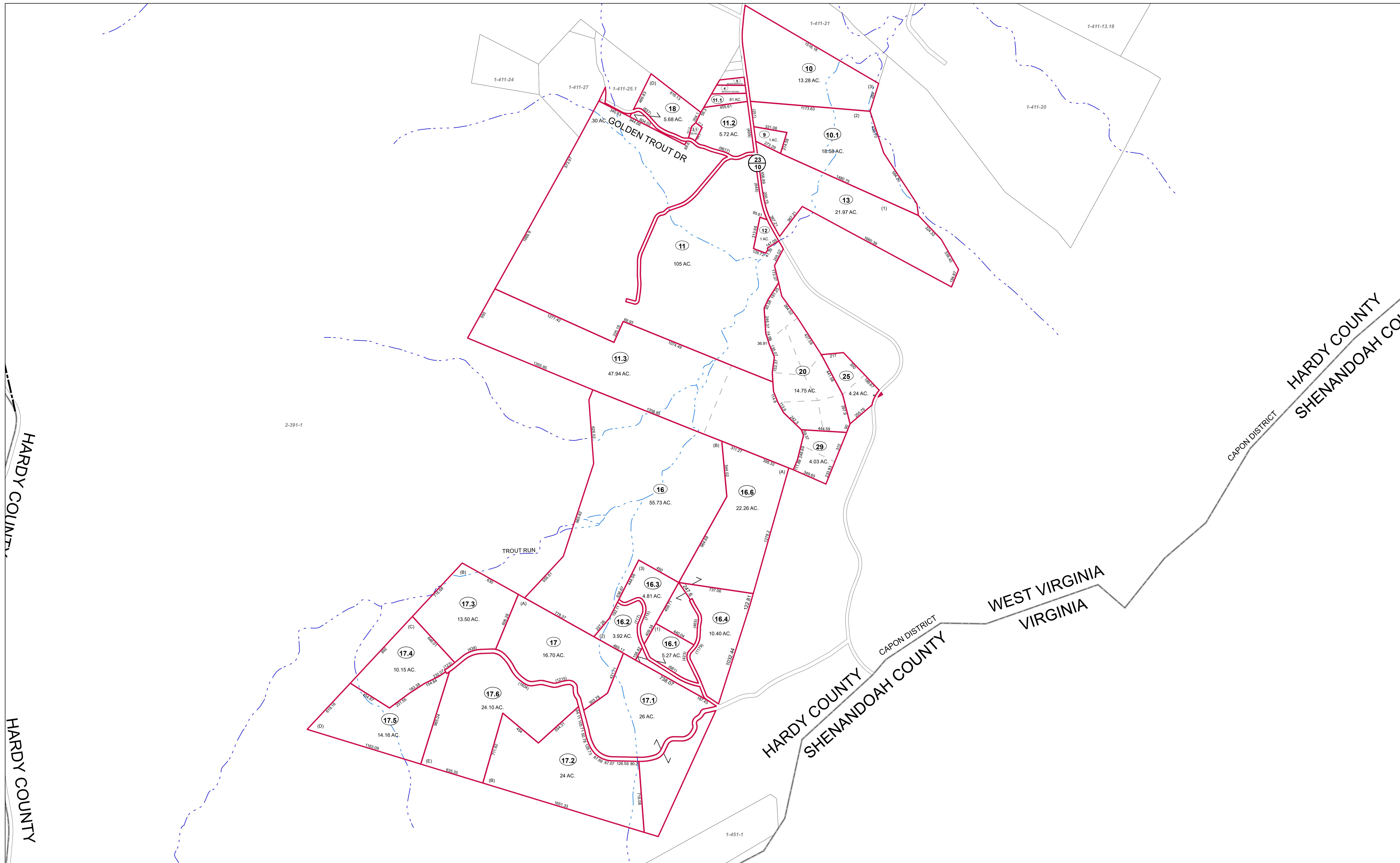
R	1	Revised 7/8/2014	9		17
o	2		10		18
v	3		11		19
i	4		12		20
s	5		13		21
j	6		14		22
o	7		15		23
n	8		16		24

STATE OF WEST VIRGINIA  
COUNTY OF HARDY  
Office of Assessor



CAPON  
SHEET 430  
Date, Aerial Photography: 2003  
Date, Map: 1/19/2023  
Scale: 1" = 400'



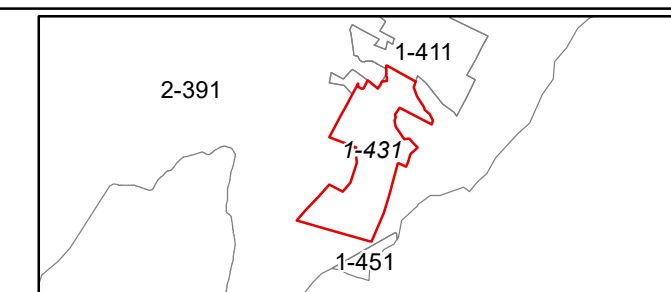


FOR TAX PURPOSES ONLY  
Prepared by Hardy County, WV

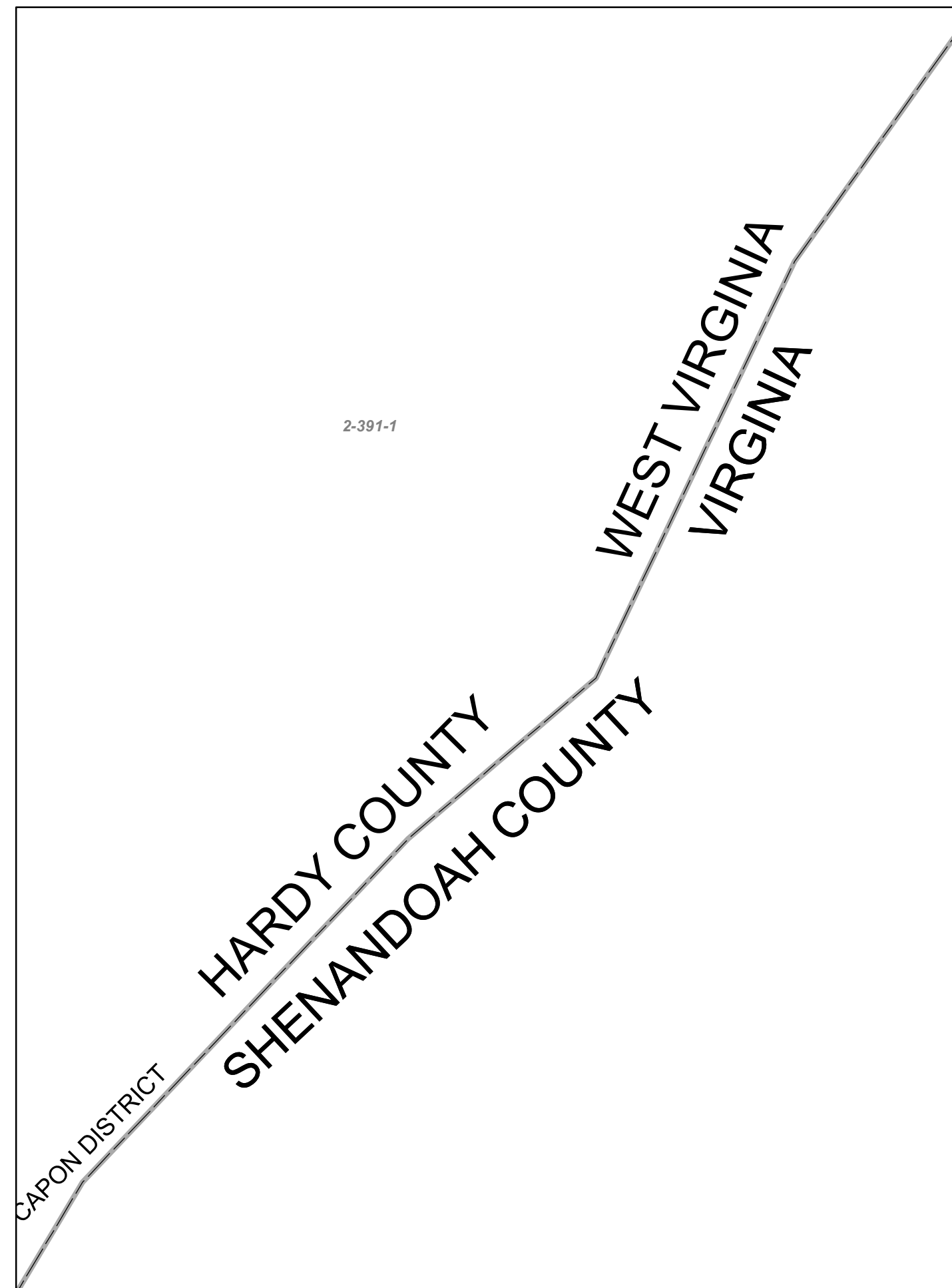
Legend	
Property Line	Original Lot Line
Road Right of Way	Lot Number (15)
Corporation Line	Parcel Number (99)
District Line	Water
County Line	Railroad

R	1	Revised 7/8/2014	9		17
O	2		10		18
V	3		11		19
I	4		12		20
S	5		13		21
I	6		14		22
O	7		15		23
N	8		16		24

STATE OF WEST VIRGINIA  
COUNTY OF HARDY  
Office of Assessor



CAPON  
SHEET 431  
Date, Aerial Photography: 2003  
Date, Map: 1/19/2023  
Scale: 1" = 400'



FOR TAX PURPOSES ONLY  
Prepared by Hardy County, WV

Legend			
Property Line	—	Original Lot Line	---
Road Right of Way	—	Lot Number	(15)
Corporation Line	—	Parcel Number	(99)
District Line	—	Water	---
County Line	—	Railroad	---

R	1	Revised 7/8/2014	9		17
O	2		10		18
V	3		11		19
J	4		12		20
S	5		13		21
I	6		14		22
O	7		15		23
N	8		16		24


STATE OF WEST VIRGINIA  
COUNTY OF HARDY  
Office of Assessor



CAPON  
SHEET 432

Date, Aerial Photography: 2003  
Date, Map: 1/19/2023  
Scale: 1" = 400'





FOR TAX PURPOSES ONLY  
Prepared by Hardy County, WV

**Legend**

Property Line	Original Lot Line	Lot Number (15)
Road Right of Way	Corporation Line	Parcel Number (99)
District Line	Water	Railroad
County Line		

R	1	Revised 7/8/2014	9		17
o	2		10		18
v	3		11		19
j	4		12		20
s	5		13		21
i	6		14		22
o	7		15		23
n	8		16		24

**STATE OF WEST VIRGINIA**  
**COUNTY OF HARDY**  
Office of Assessor



CAPON  
SHEET 450  
Date, Aerial Photography: 2003  
Date, Map: 1/19/2023  
Scale: 1" = 400'



59

1-431-17.2  
1-431-17.1  
U.S.A.  
37.90 AC.  
U.S.A.

2-391-1

CAPON DISTRICT

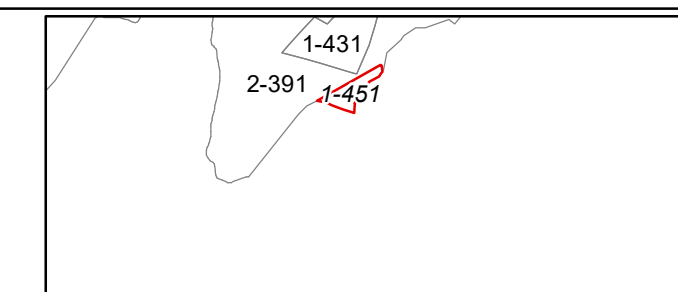
HARDY COUNTY  
SHENANDOAH COUNTY  
WEST VIRGINIA  
VIRGINIA

FOR TAX PURPOSES ONLY  
Prepared by Hardy County, WV

Legend	
Property Line	Original Lot Line
Road Right of Way	Lot Number (15)
Corporation Line	Parcel Number (99)
District Line	Water
County Line	Railroad

R	1	Revised 7/8/2014	9		17
O	2		10		18
V	3		11		19
I	4		12		20
S	5		13		21
J	6		14		22
O	7		15		23
N	8		16		24

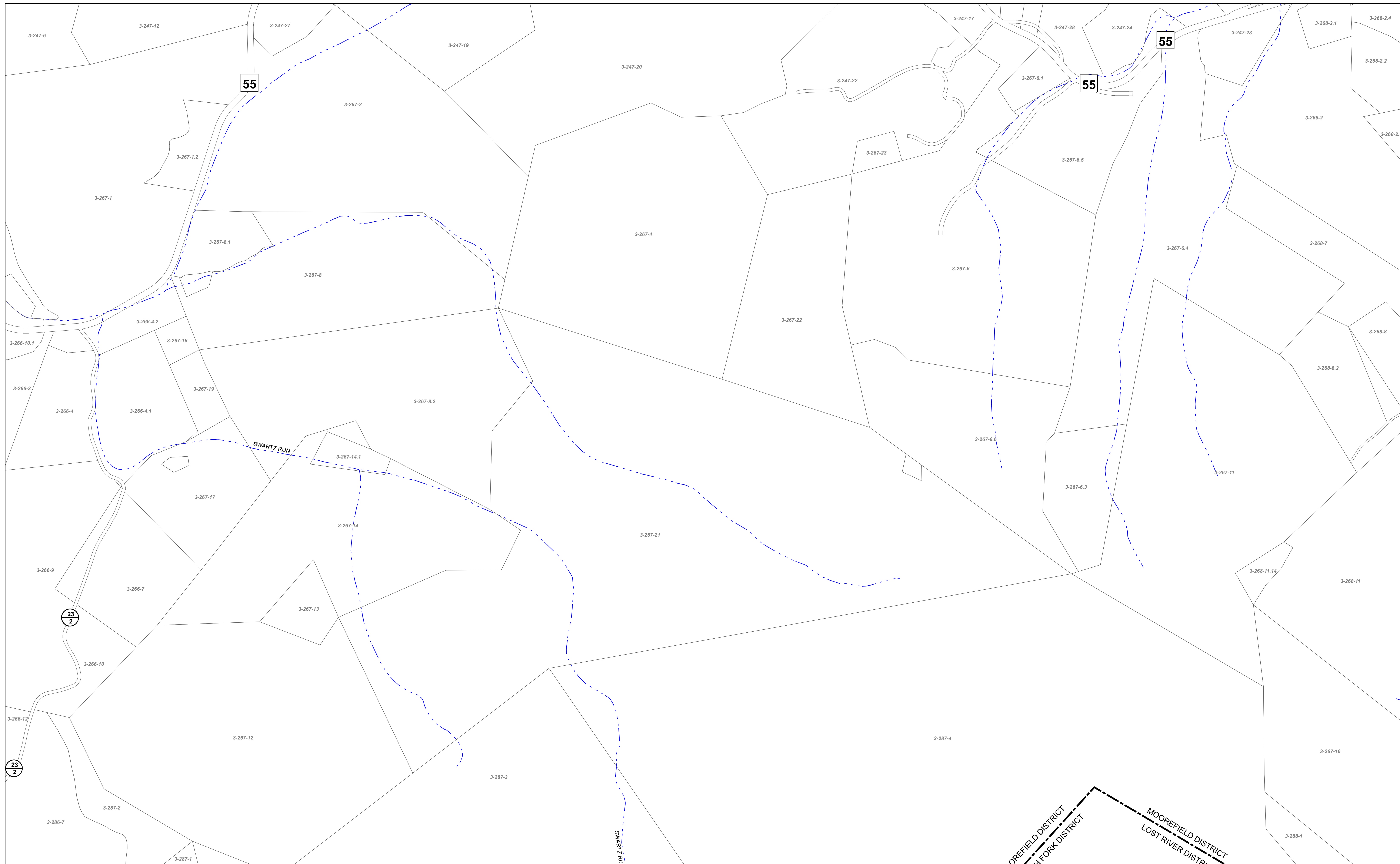
STATE OF WEST VIRGINIA  
COUNTY OF HARDY  
Office of Assessor



CAPON  
SHEET 451

Date, Aerial Photography: 2003  
Date, Map: 1/19/2023  
Scale: 1" = 400'



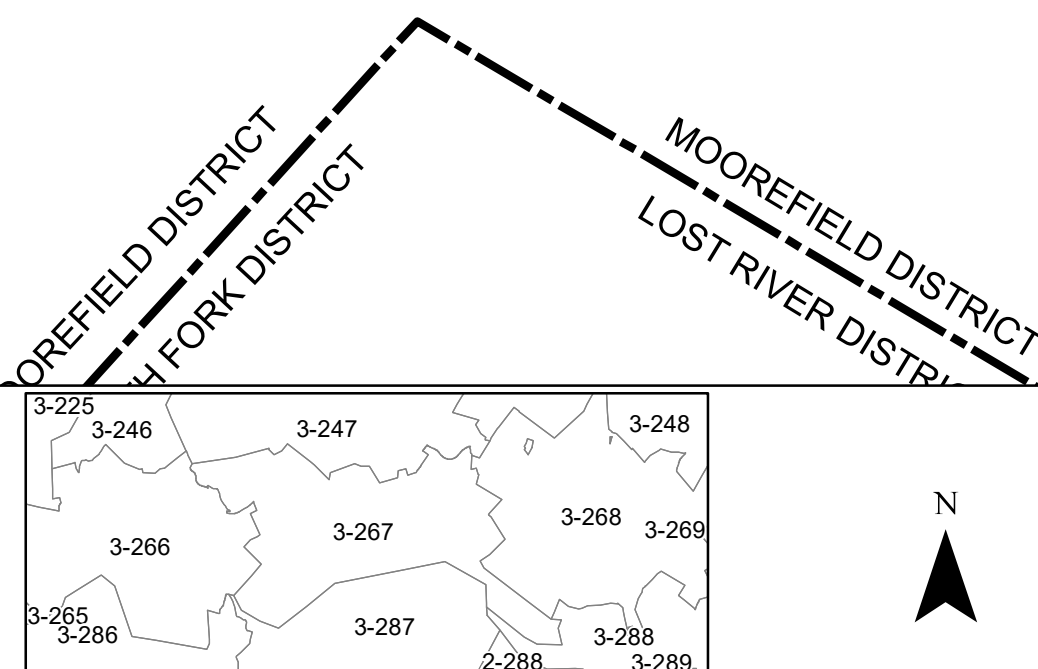


FOR TAX PURPOSES ONLY  
Prepared by Hardy County, WV

Legend	
Property Line	Original Lot Line
Road Right of Way	Lot Number (15)
Corporation Line	Parcel Number (99)
District Line	Water
County Line	Railroad

R	1	Revised 7/8/2014	9	17
O	2		10	18
V	3		11	19
I	4		12	20
S	5		13	21
I	6		14	22
O	7		15	23
N	8		16	24

STATE OF WEST VIRGINIA  
COUNTY OF HARDY  
Office of Assessor



LOST RIVER  
SHEET 267  
Date, Aerial Photography: 2003  
Date, Map: 1/19/2023  
Scale: 1" = 400'

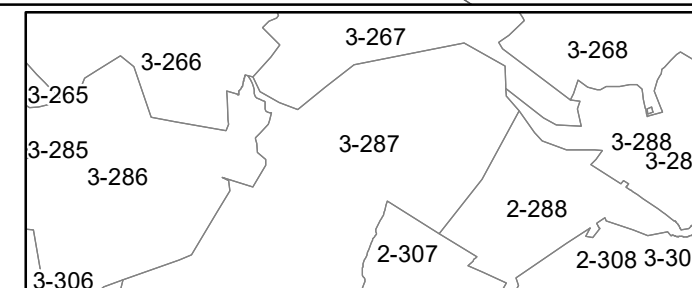


FOR TAX PURPOSES ONLY  
Prepared by Hardy County, WV

Legend	
Property Line	Original Lot Line
Road Right of Way	Lot Number (15)
Corporation Line	Parcel Number (99)
District Line	Water
County Line	Railroad

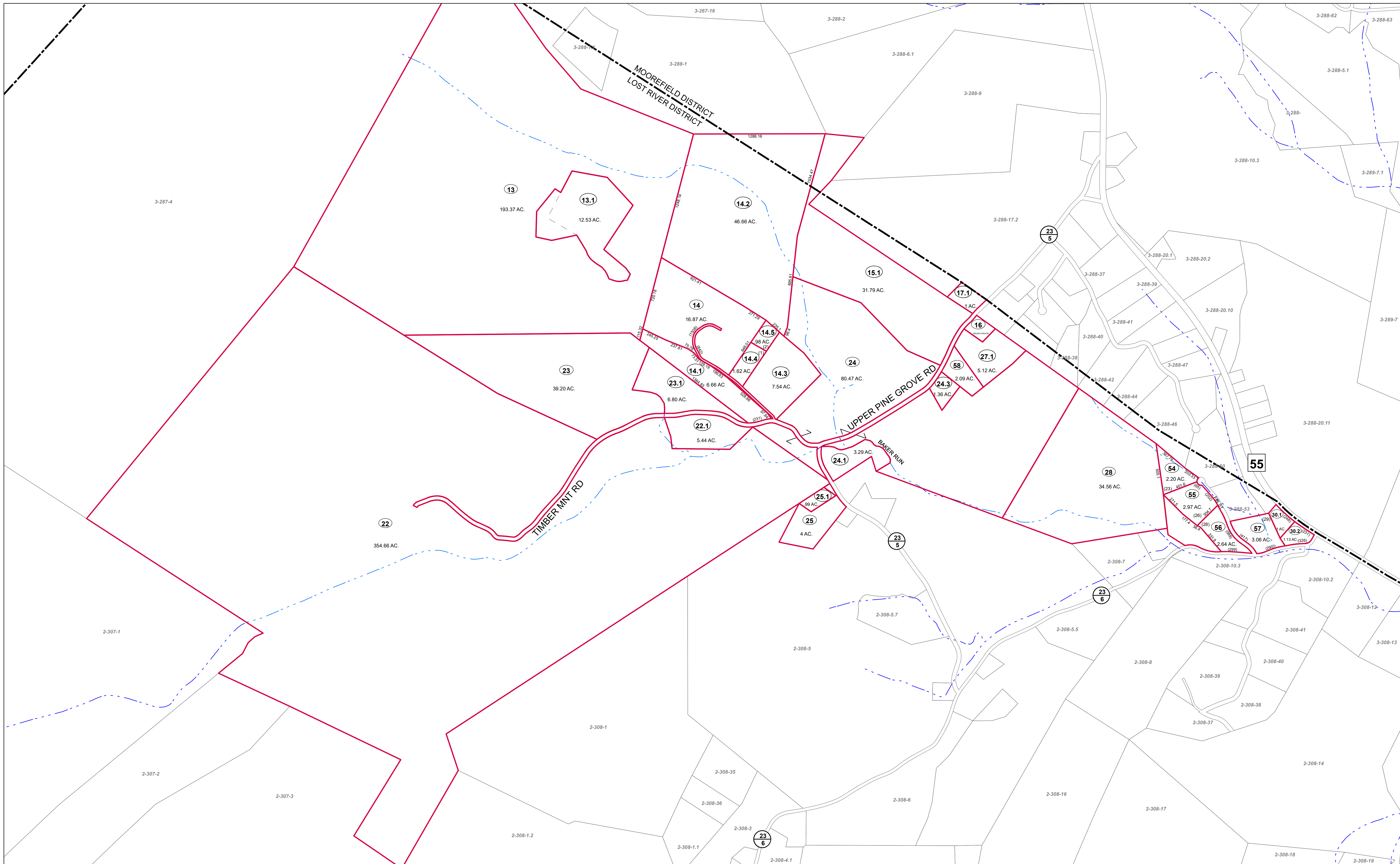
R	1	Revised 7/8/2014	9		17
O	2		10		18
V	3		11		19
I	4		12		20
S	5		13		21
I	6		14		22
O	7		15		23
N	8		16		24

**STATE OF WEST VIRGINIA**  
**COUNTY OF HARDY**  
Office of Assessor



**LOST RIVER**  
**SHEET 287**  
Date, Aerial Photography: 2003  
Date, Map: 1/19/2023  
Scale: 1" = 400'



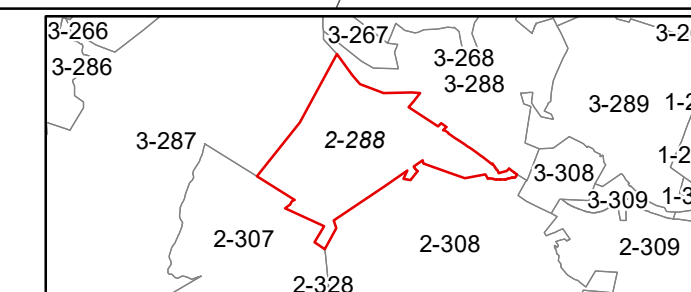


FOR TAX PURPOSES ONLY  
Prepared by Hardy County, WV

Legend	
Property Line	Original Lot Line
Road Right of Way	Lot Number (15)
Corporation Line	Parcel Number (99)
District Line	Water
County Line	Railroad

R	1	Revised 7/8/2014	9	17
O	2		10	18
V	3		11	19
I	4		12	20
S	5		13	21
I	6		14	22
O	7		15	23
N	8		16	24

**STATE OF WEST VIRGINIA**  
**COUNTY OF HARDY**  
Office of Assessor



**LOST RIVER**  
**SHEET 288**

Date, Aerial Photography: 2003  
Date, Map: 1/19/2023  
Scale: 1" = 400'



MOOREFIELD DISTRICT  
SOUTH FORK DISTRICT

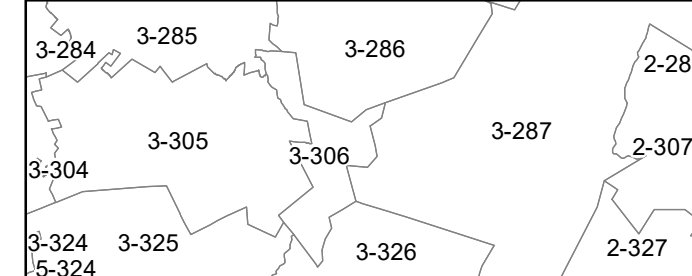
FOR TAX PURPOSES ONLY  
Prepared by Hardy County, WV

**Legend**

Property Line	—	Original Lot Line	—
Road Right of Way	—	Lot Number	(15)
Corporation Line	—	Parcel Number	(99)
District Line	—	Water	—
County Line	—	Railroad	—

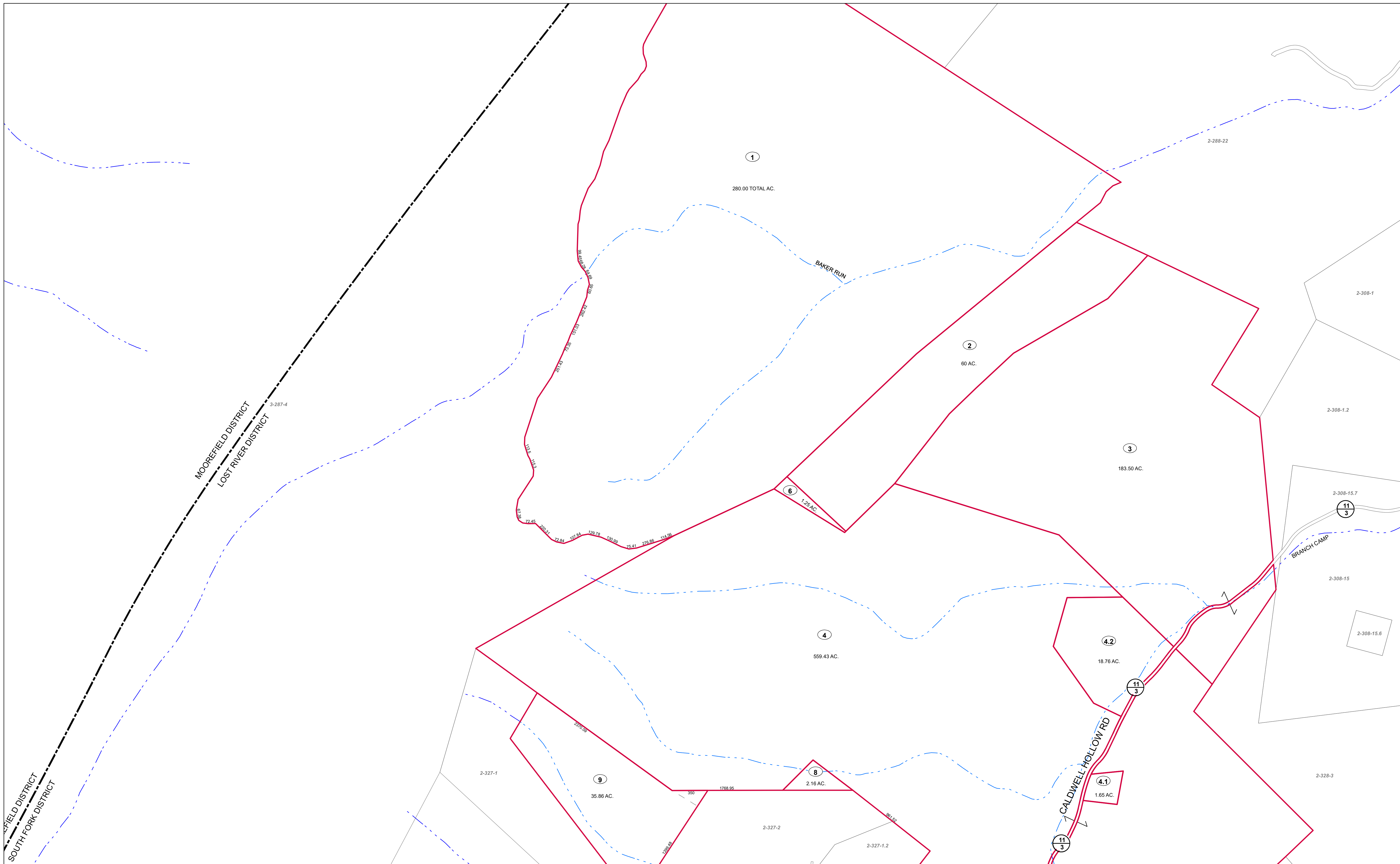
R	11	Revised 7/8/2014	9		17	
O	2		10		18	
V	3		11		19	
I	4		12		20	
S	5		13		21	
I	6		14		22	
O	7		15		23	
N	8		16		24	

**STATE OF WEST VIRGINIA**  
**COUNTY OF HARDY**  
Office of Assessor



LOST RIVER  
SHEET 306  
Date, Aerial Photography: 2003  
Date, Map: 1/19/2023  
Scale: 1" = 400'





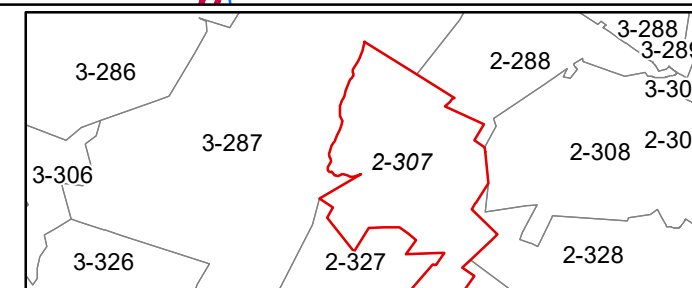
FOR TAX PURPOSES ONLY  
Prepared by Hardy County, WV

**Legend**

Property Line	—	Original Lot Line	- - - - -
Road Right of Way	—	Lot Number	(15)
Corporation Line	—	Parcel Number	(99)
District Line	- - - - -	Water	- - - - -
County Line	- - - - -	Railroad	—+—+—

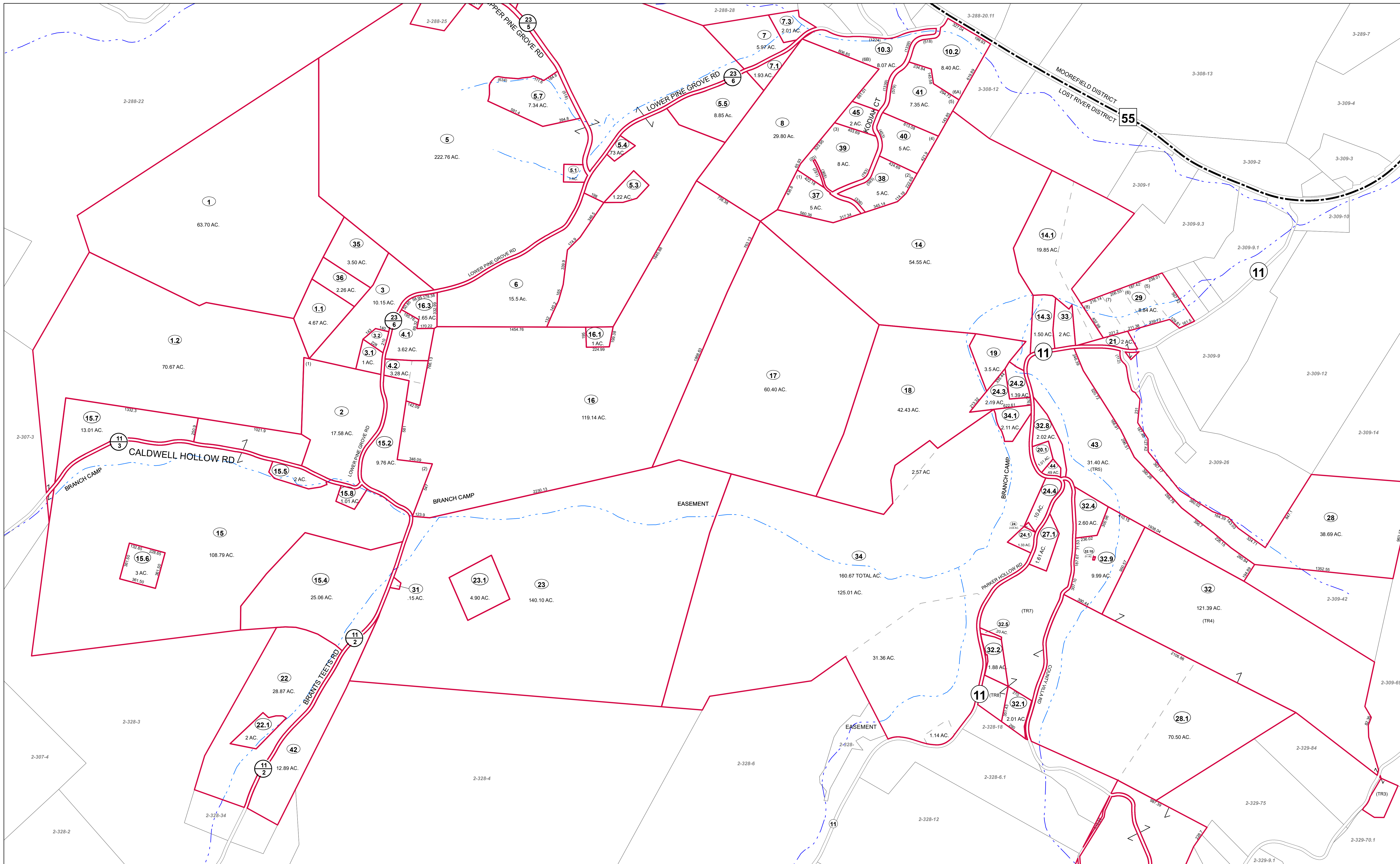
R	1	Revised 7/8/2014	9		17	
O	2		10		18	
V	3		11		19	
I	4		12		20	
S	5		13		21	
J	6		14		22	
O	7		15		23	
N	8		16		24	

**STATE OF WEST VIRGINIA**  
**COUNTY OF HARDY**  
Office of Assessor



**LOST RIVER**  
**SHEET 307**  
Date, Aerial Photography: 2003  
Date, Map: 1/19/2023  
Scale: 1" = 400'





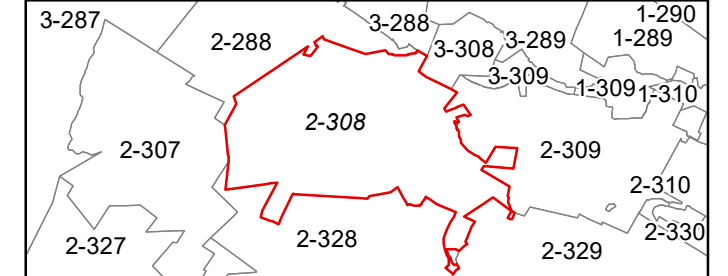
FOR TAX PURPOSES ONLY  
Prepared by Hardy County, WV

**Legend**

Property Line	—	Original Lot Line	—
Road Right of Way	—	Lot Number	(15)
Corporation Line	—	Parcel Number	(99)
District Line	—	Water	—
County Line	—	Railroad	—

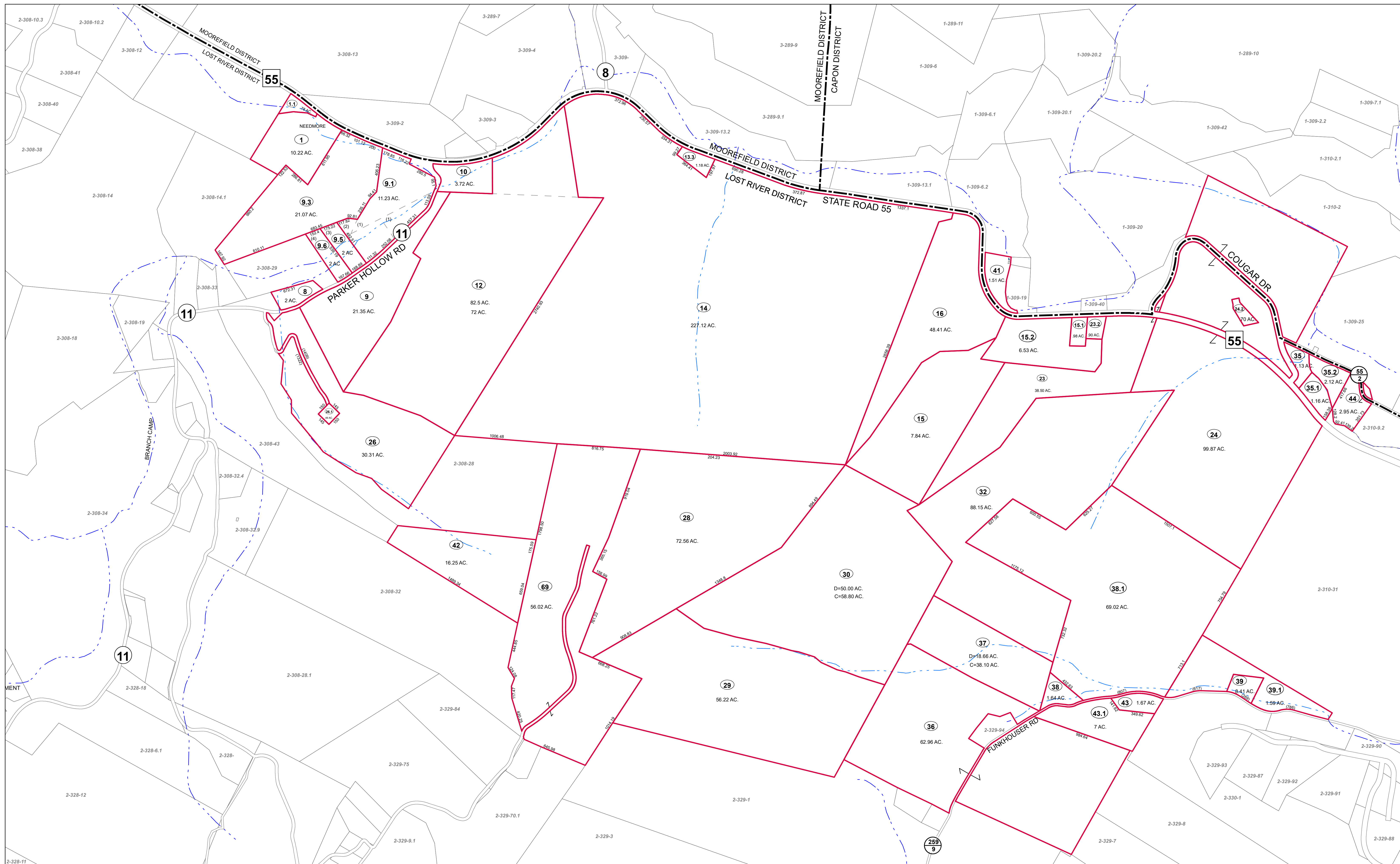
R	1	Revised 7/8/2014	9	17
O	2		10	18
V	3		11	19
I	4		12	20
S	5		13	21
I	6		14	22
O	7		15	23
N	8		16	24

**STATE OF WEST VIRGINIA**  
**COUNTY OF HARDY**  
Office of Assessor



**LOST RIVER**  
**SHEET 308**  
Date, Aerial Photography: 2003  
Date, Map: 1/19/2023  
Scale: 1" = 400'



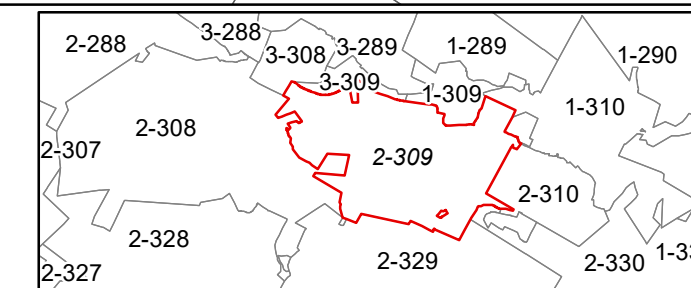


FOR TAX PURPOSES ONLY  
Prepared by Hardy County, WV

Legend	
Property Line	Original Lot Line
Road Right of Way	Lot Number (15)
Corporation Line	Parcel Number (99)
District Line	Water
County Line	Railroad

R	1	Revised 7/8/2014	9	17
O	2		10	18
V	3		11	19
I	4		12	20
S	5		13	21
I	6		14	22
O	7		15	23
N	8		16	24

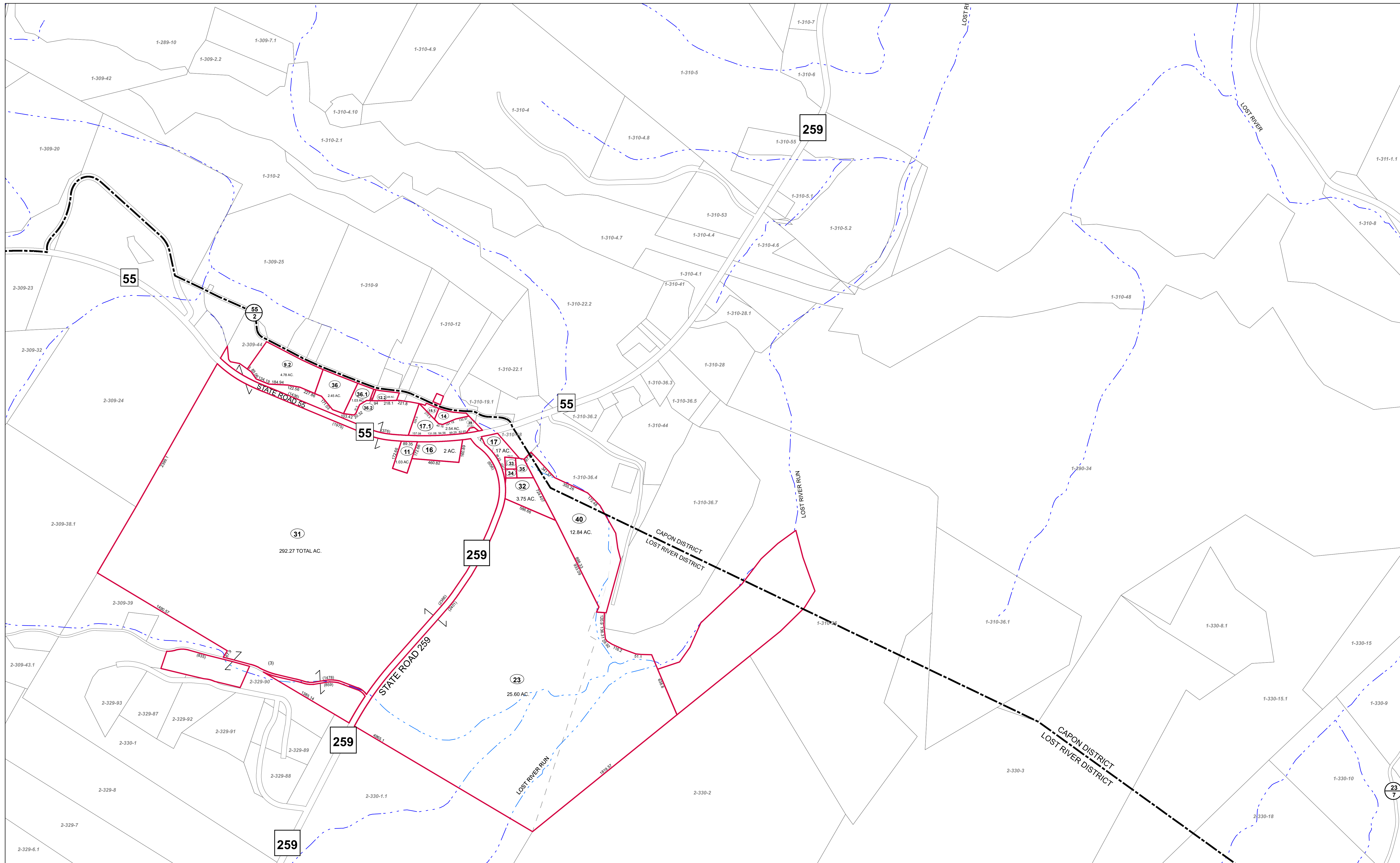
**STATE OF WEST VIRGINIA**  
**COUNTY OF HARDY**  
Office of Assessor



LOST RIVER  
SHEET 309

Date, Aerial Photography: 2003  
Date, Map: 1/19/2023  
Scale: 1" = 400'





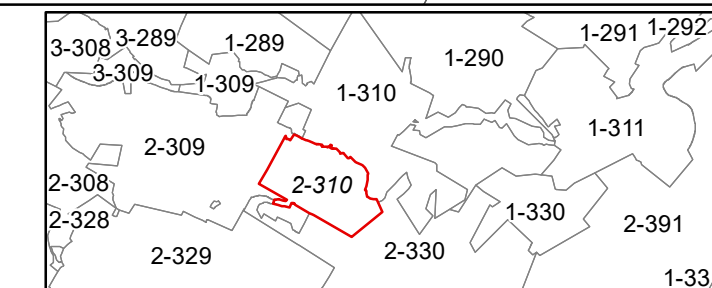
FOR TAX PURPOSES ONLY  
Prepared by Hardy County, WV

**Legend**

Property Line	—	Original Lot Line	- - - - -
Road Right of Way	—	Lot Number	(15)
Corporation Line	—	Parcel Number	(99)
District Line	- - - - -	Water	· · · · ·
County Line	—	Railroad	—+—+—+—

R	1	Revised 7/8/2014	9	17
0	2		10	18
V	3		11	19
0	4		12	20
S	5		13	21
I	6		14	22
0	7		15	23
n	8		16	24

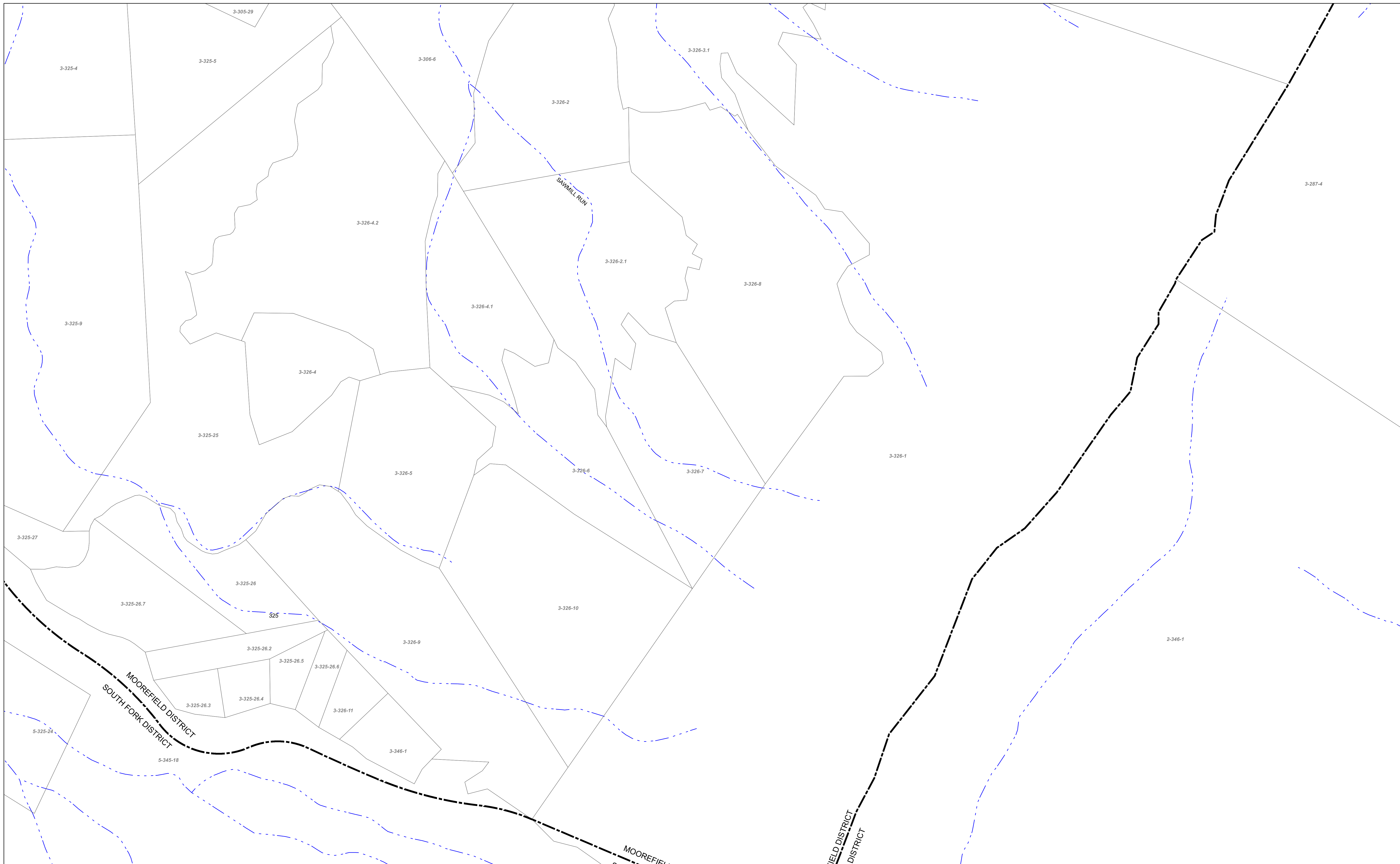
**STATE OF WEST VIRGINIA**  
**COUNTY OF HARDY**  
Office of Assessor



**LOST RIVER**  
**SHEET 310**

Date, Aerial Photography: 2003  
Date, Map: 1/19/2023  
Scale: 1" = 400'





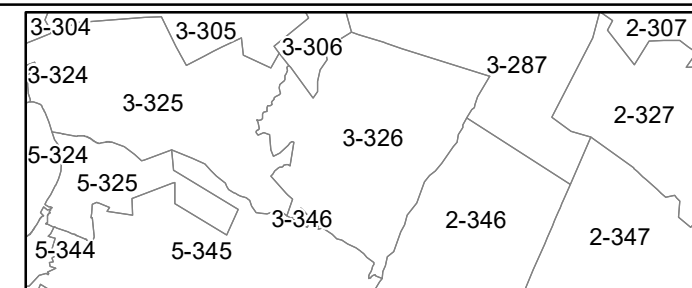
FOR TAX PURPOSES ONLY  
Prepared by Hardy County, WV

**Legend**

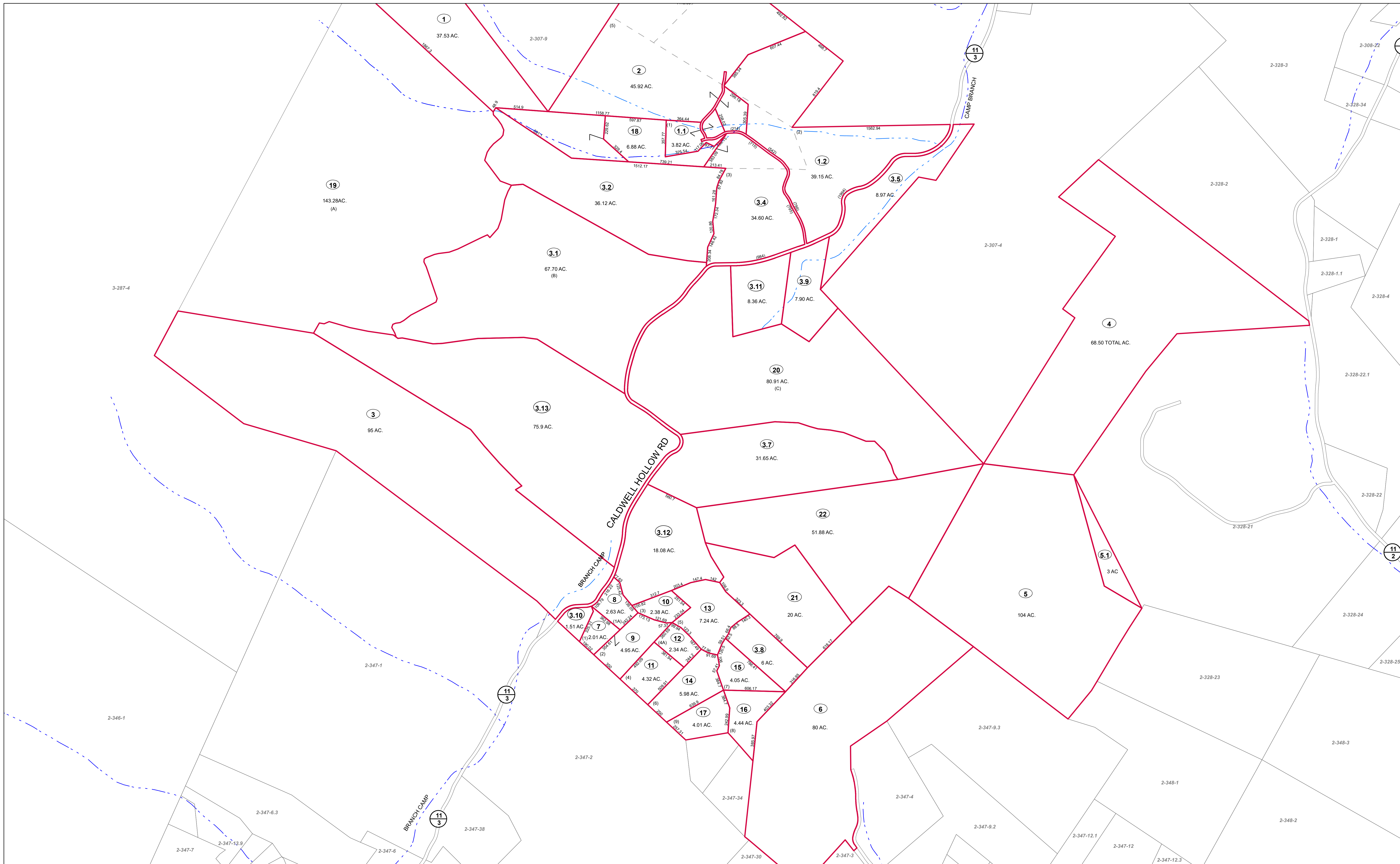
Property Line	—	Original Lot Line	- - - - -
Road Right of Way	—	Lot Number	(15)
Corporation Line	—	Parcel Number	(99)
District Line	- - - - -	Water	—
County Line	—	Railroad	—

R	1	Revised 7/8/2014	9	17
O	2		10	18
V	3		11	19
I	4		12	20
S	5		13	21
I	6		14	22
O	7		15	23
N	8		16	24

**STATE OF WEST VIRGINIA**  
**COUNTY OF HARDY**  
Office of Assessor



LOST RIVER  
SHEET 326  
Date, Aerial Photography: 2003  
Date, Map: 1/19/2023  
Scale: 1" = 400'



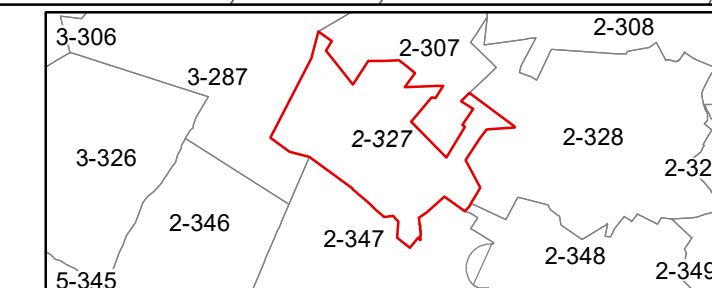
FOR TAX PURPOSES ONLY  
Prepared by Hardy County, WV

**Legend**

Property Line	—	Original Lot Line	- - - - -
Road Right of Way	—	Lot Number	(15)
Corporation Line	—	Parcel Number	(99)
District Line	—	Water	—
County Line	—	Railroad	—

R	1	Revised 7/8/2014	9	17
O	2		10	18
V	3		11	19
I	4		12	20
S	5		13	21
I	6		14	22
O	7		15	23
N	8		16	24

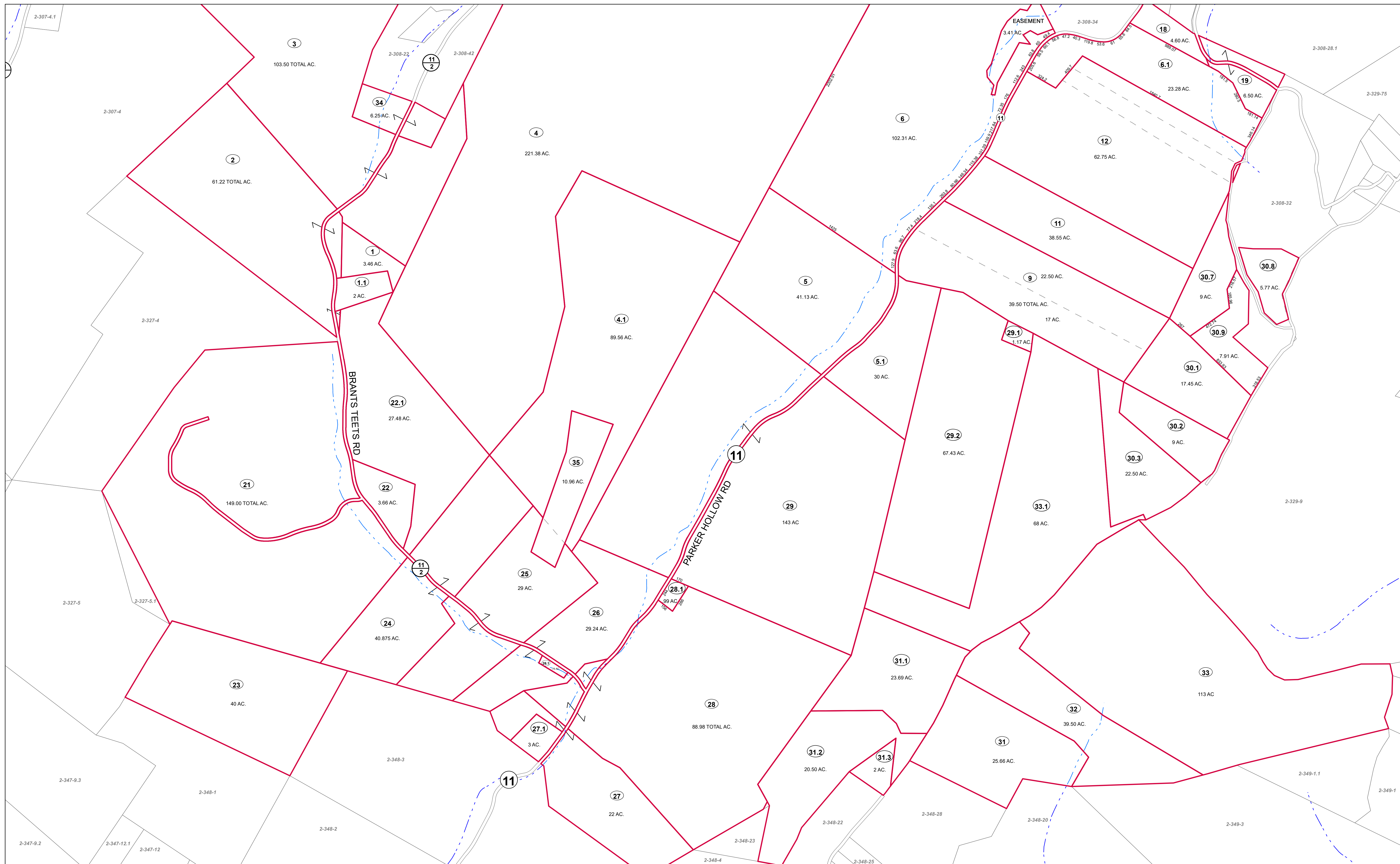
**STATE OF WEST VIRGINIA**  
**COUNTY OF HARDY**  
Office of Assessor



**LOST RIVER**  
**SHEET 327**

Date, Aerial Photography: 2003  
Date, Map: 1/19/2023  
Scale: 1" = 400'



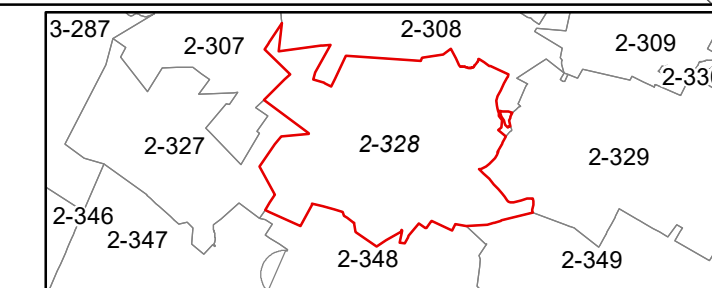


FOR TAX PURPOSES ONLY  
Prepared by Hardy County, WV

Legend	
Property Line	Original Lot Line
Road Right of Way	Lot Number (15)
Corporation Line	Parcel Number (99)
District Line	Water
County Line	Railroad

R	11	Revised 7/8/2014	9	17
O	2		10	18
V	3		11	19
I	4		12	20
S	5		13	21
I	6		14	22
O	7		15	23
N	8		16	24

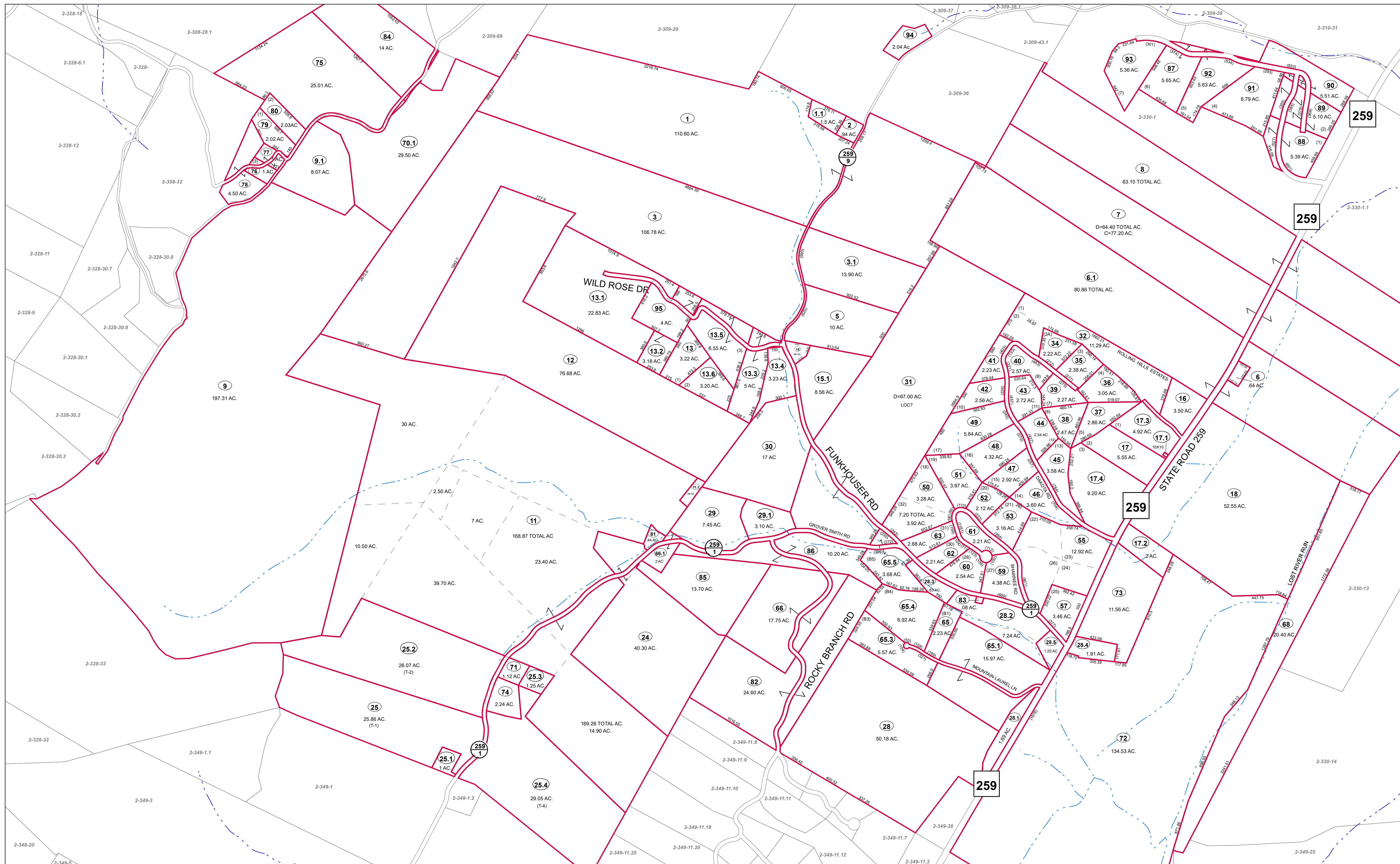
**STATE OF WEST VIRGINIA**  
**COUNTY OF HARDY**  
Office of Assessor



**LOST RIVER**  
**SHEET 328**

Date, Aerial Photography: 2003  
Date, Map: 1/19/2023  
Scale: 1" = 400'





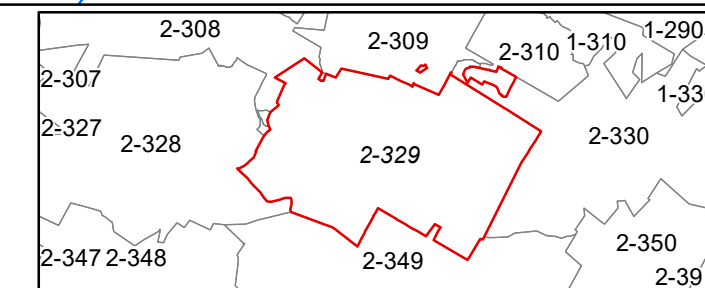
FOR TAX PURPOSES ONLY

Prepared by Hardy County, WV

Legend	
Property Line	Original Lot Line
Road Right of Way	Lot Number (15)
Corporation Line	Parcel Number (99)
District Line	Water
County Line	Railroad

R	1	Revised 7/8/2014	9	17
G	2		10	18
V	3		11	19
I	4		12	20
S	5		13	21
I	6		14	22
O	7		15	23
N	8		16	24

**STATE OF WEST VIRGINIA**  
**COUNTY OF HARDY**  
 Office of Assessor



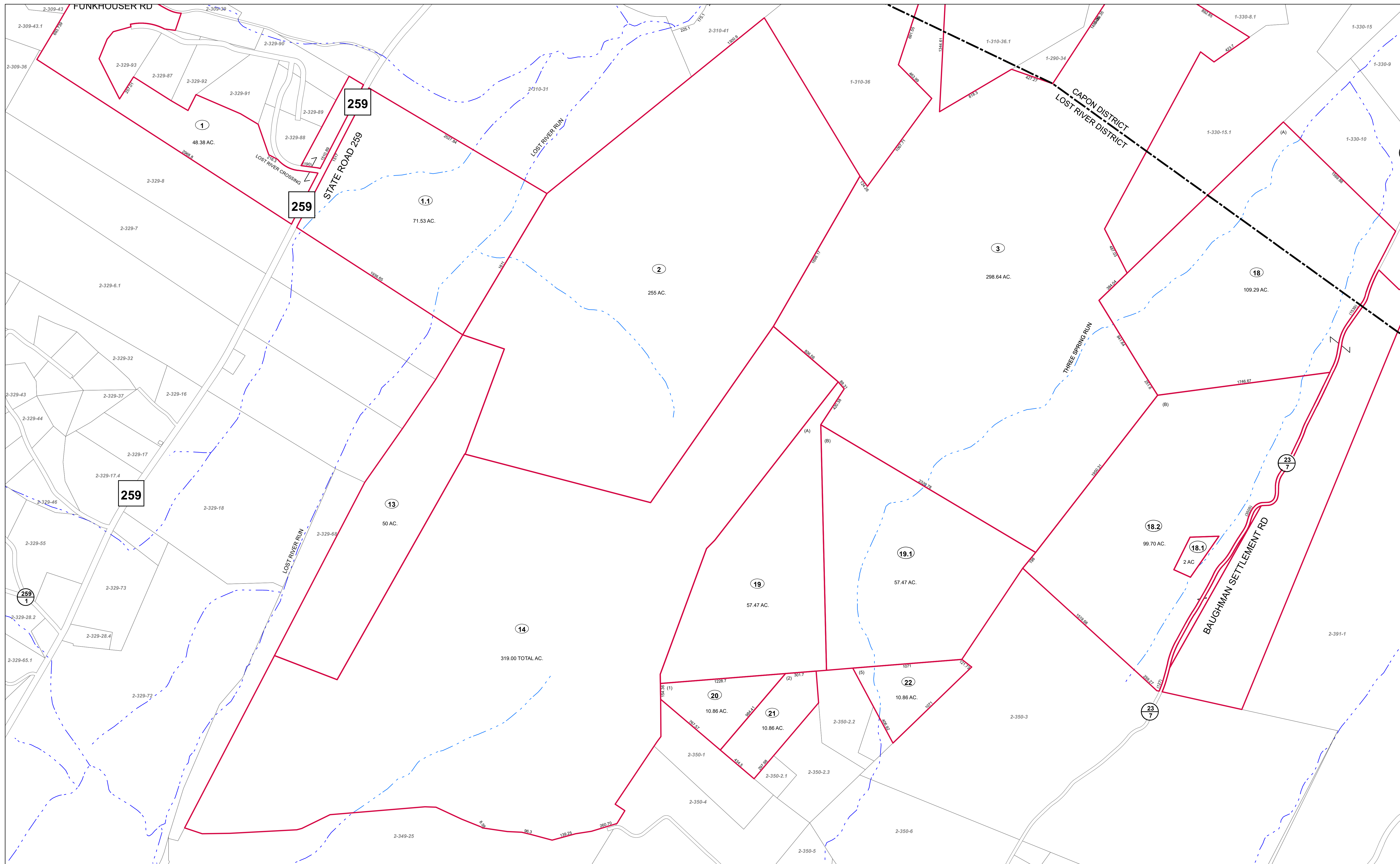
LOST RIVER  
 SHEET 329

Date, Aerial Photography: 2003

Date, Map: 1/19/2023

Scale: 1" = 400'



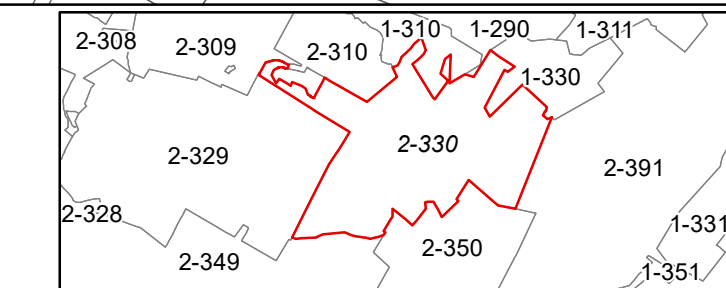


FOR TAX PURPOSES ONLY  
Prepared by Hardy County, WV

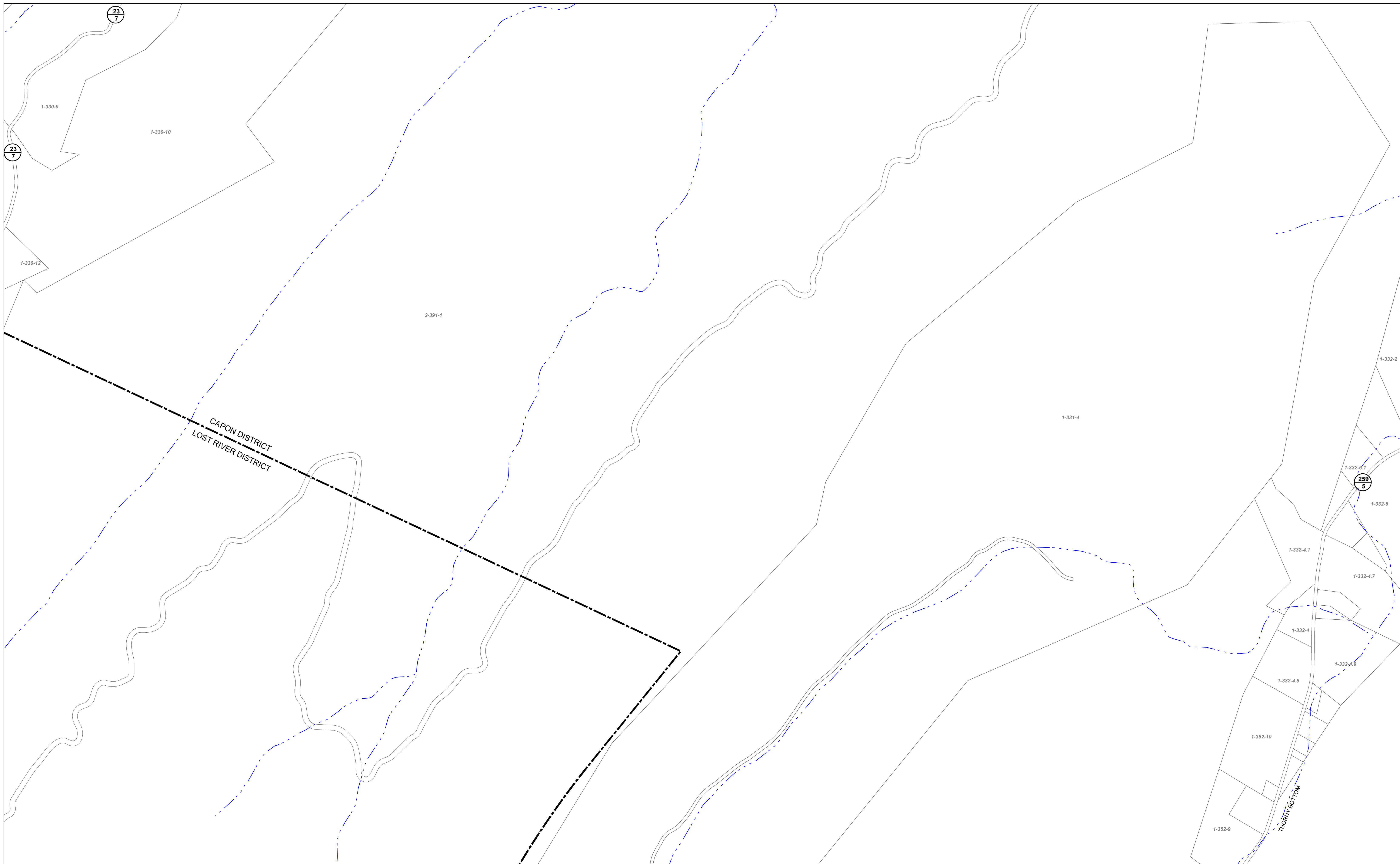
Legend	
Property Line	Original Lot Line
Road Right of Way	Lot Number (15)
Corporation Line	Parcel Number (99)
District Line	Water
County Line	Railroad

R	1	Revised 7/8/2014	9		17
O	2		10		18
V	3		11		19
I	4		12		20
S	5		13		21
I	6		14		22
O	7		15		23
N	8		16		24

**STATE OF WEST VIRGINIA**  
**COUNTY OF HARDY**  
Office of Assessor



**LOST RIVER**  
**SHEET 330**  
Date, Aerial Photography: 2003  
Date, Map: 1/19/2023  
Scale: 1" = 400'



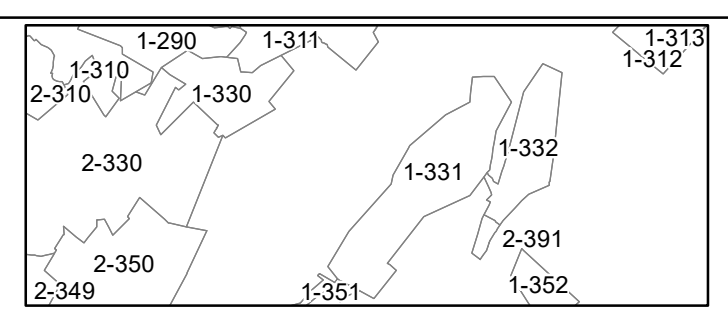
FOR TAX PURPOSES ONLY  
Prepared by Hardy County, WV

**Legend**

Property Line	—	Original Lot Line	- - - - -
Road Right of Way	—	Lot Number	(15)
Corporation Line	—	Parcel Number	(99)
District Line	- · - · -	Water	~ ~ ~ ~ ~
County Line	—	Railroad	—+—+—+—

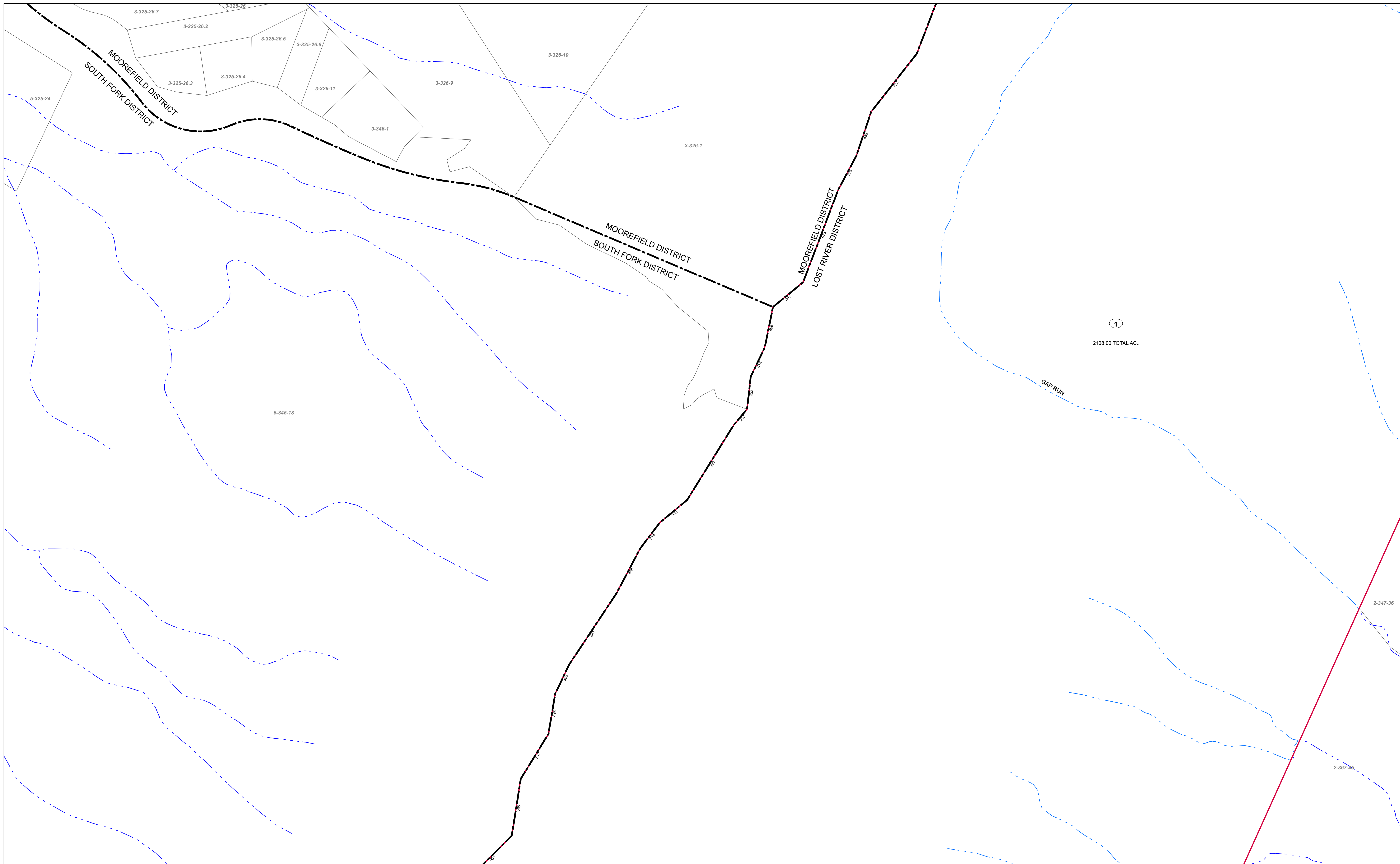
R	1	Revised 7/8/2014	9	17
O	2		10	18
V	3		11	19
J	4		12	20
S	5		13	21
I	6		14	22
O	7		15	23
N	8		16	24

**STATE OF WEST VIRGINIA**  
**COUNTY OF HARDY**  
Office of Assessor



**LOST RIVER**  
**SHEET 331**  
Date, Aerial Photography: 2003  
Date, Map: 1/19/2023  
Scale: 1" = 400'





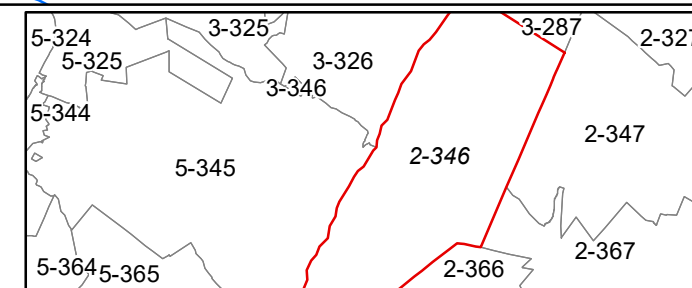
FOR TAX PURPOSES ONLY  
Prepared by Hardy County, WV

**Legend**

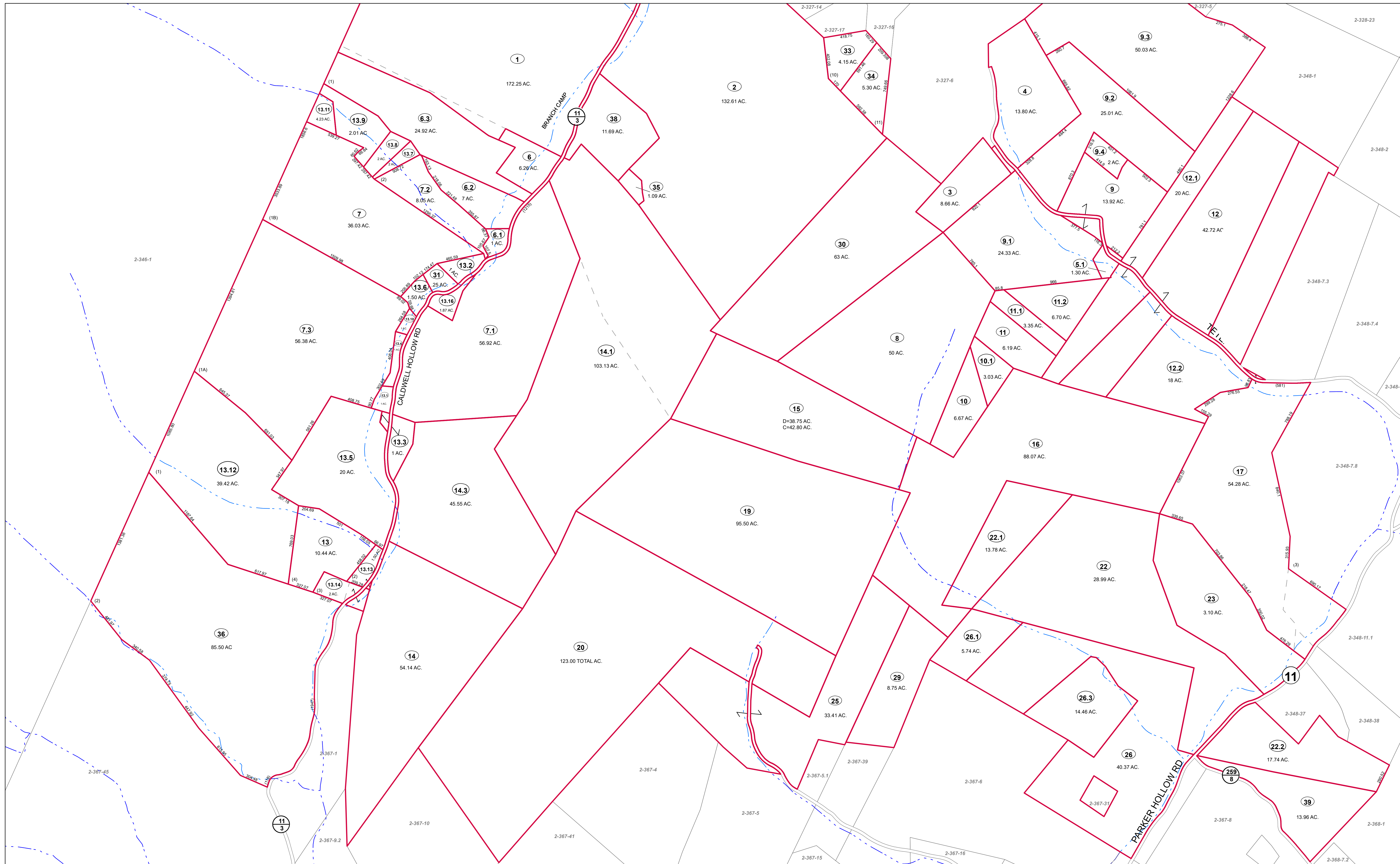
Property Line	—	Original Lot Line	- - - - -
Road Right of Way	—	Lot Number	(15)
Corporation Line	—	Parcel Number	(99)
District Line	- - - - -	Water	· · · · ·
County Line	—	Railroad	—+—+—+—

R	1	Revised 7/8/2014	9		17
O	2		10		18
V	3		11		19
I	4		12		20
S	5		13		21
I	6		14		22
O	7		15		23
N	8		16		24

**STATE OF WEST VIRGINIA**  
**COUNTY OF HARDY**  
Office of Assessor



**LOST RIVER**  
**SHEET 346**  
Date, Aerial Photography: 2003  
Date, Map: 1/19/2023  
Scale: 1" = 400'



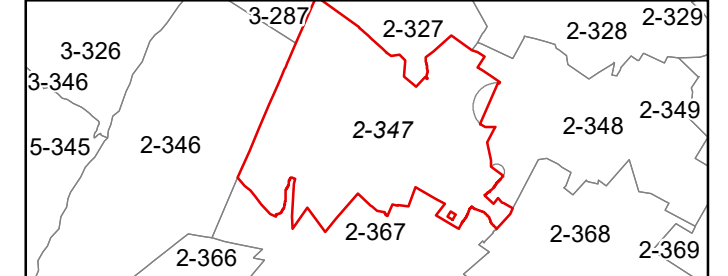
FOR TAX PURPOSES ONLY  
Prepared by Hardy County, WV

**Legend**

Property Line	—	Original Lot Line	—
Road Right of Way	—	Lot Number (15)	—
Corporation Line	—	Parcel Number (99)	—
District Line	—	Water	—
County Line	—	Railroad	—

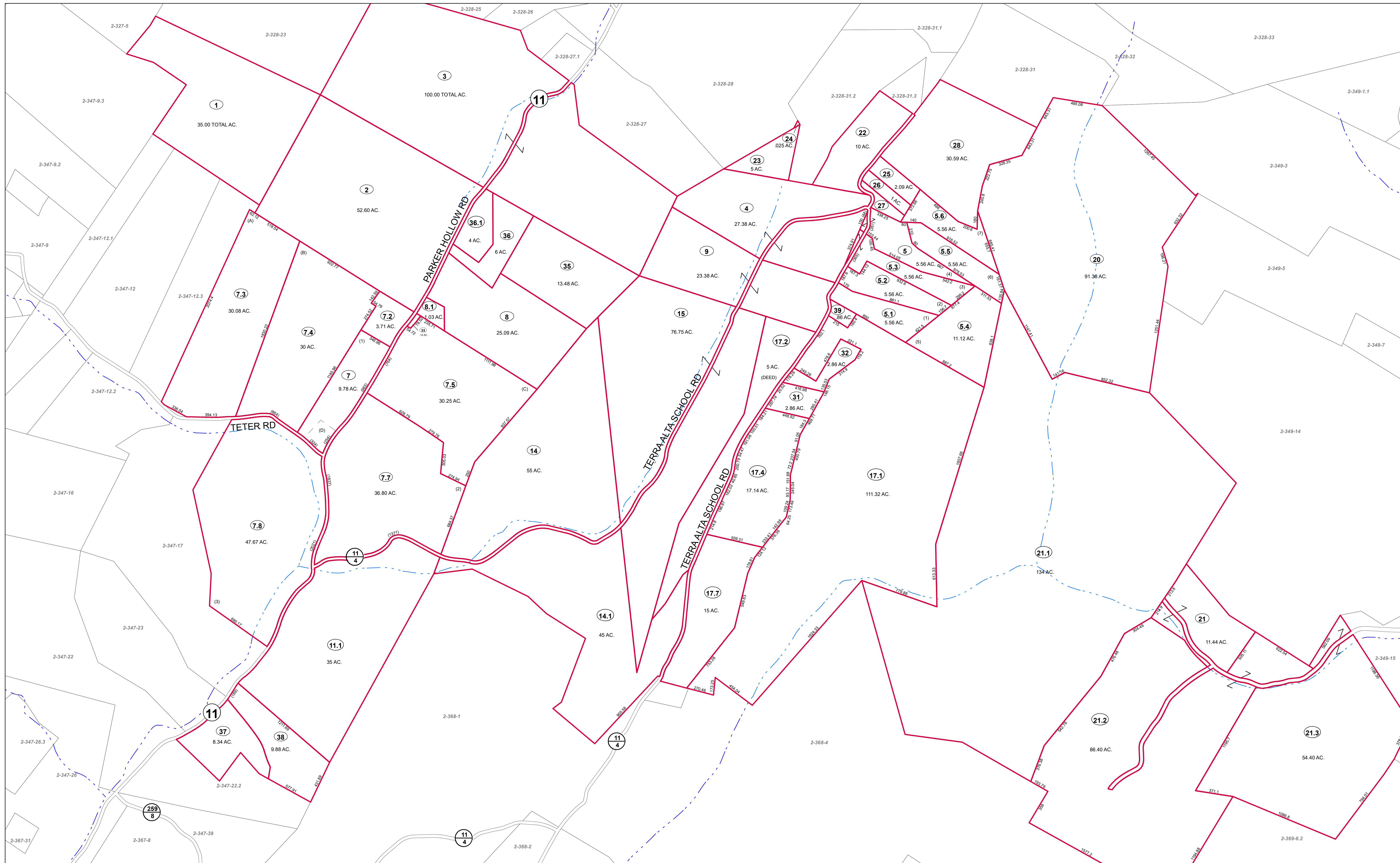
R	11	Revised 7/8/2014	9	17
O	2		18	
V	3		19	
I	4		20	
S	5		21	
I	6		22	
N	7		23	
S	8		24	

**STATE OF WEST VIRGINIA**  
**COUNTY OF HARDY**  
Office of Assessor



**LOST RIVER**  
**SHEET 347**  
Date, Aerial Photography: 2003  
Date, Map: 1/19/2023  
Scale: 1" = 400'



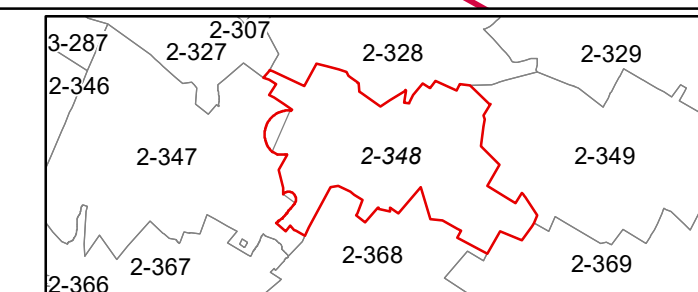


FOR TAX PURPOSES ONLY  
Prepared by Hardy County, WV

Legend	
Property Line	Original Lot Line
Road Right of Way	Lot Number (15)
Corporation Line	Parcel Number (99)
District Line	Water
County Line	Railroad

R	11	Revised 7/8/2014	9	17
e	2		10	18
v	3		11	19
i	4		12	20
s	5		13	21
i	6		14	22
o	7		15	23
n	8		16	24

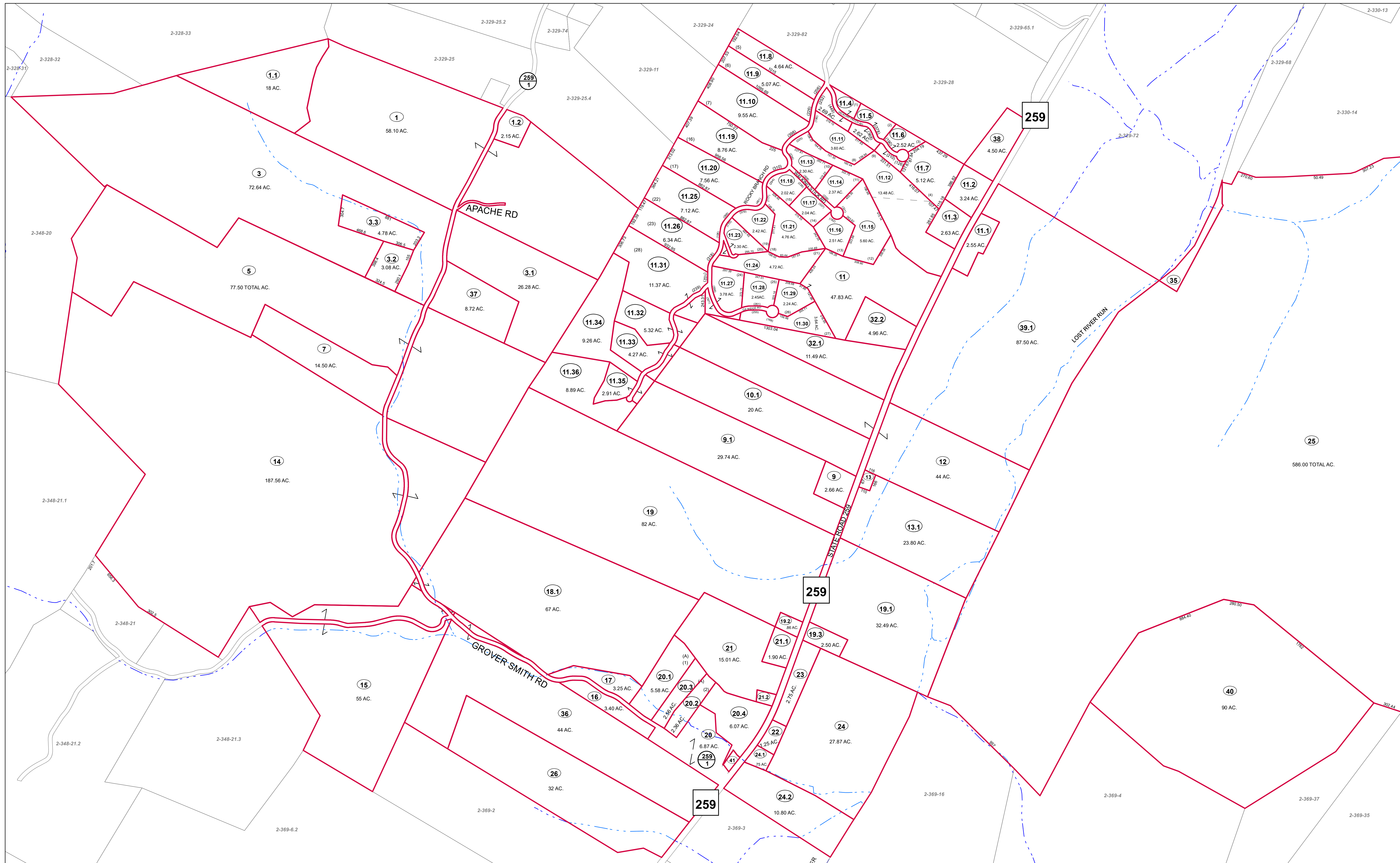
**STATE OF WEST VIRGINIA**  
**COUNTY OF HARDY**  
Office of Assessor



LOST RIVER  
SHEET 348

Date, Aerial Photography: 2003  
Date, Map: 1/19/2023  
Scale: 1" = 400'



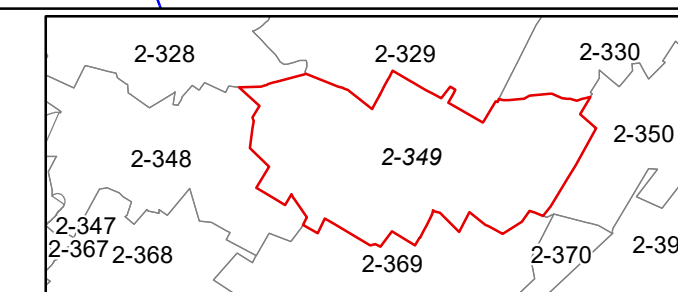


FOR TAX PURPOSES ONLY  
Prepared by Hardy County, WV

Legend	
Property Line	Original Lot Line
Road Right of Way	Lot Number (15)
Corporation Line	Parcel Number (99)
District Line	Water
County Line	Railroad

R	11	Revised 7/8/2014	9	17
O	2		10	18
V	3		11	19
I	4		12	20
S	5		13	21
I	6		14	22
O	7		15	23
N	8		16	24

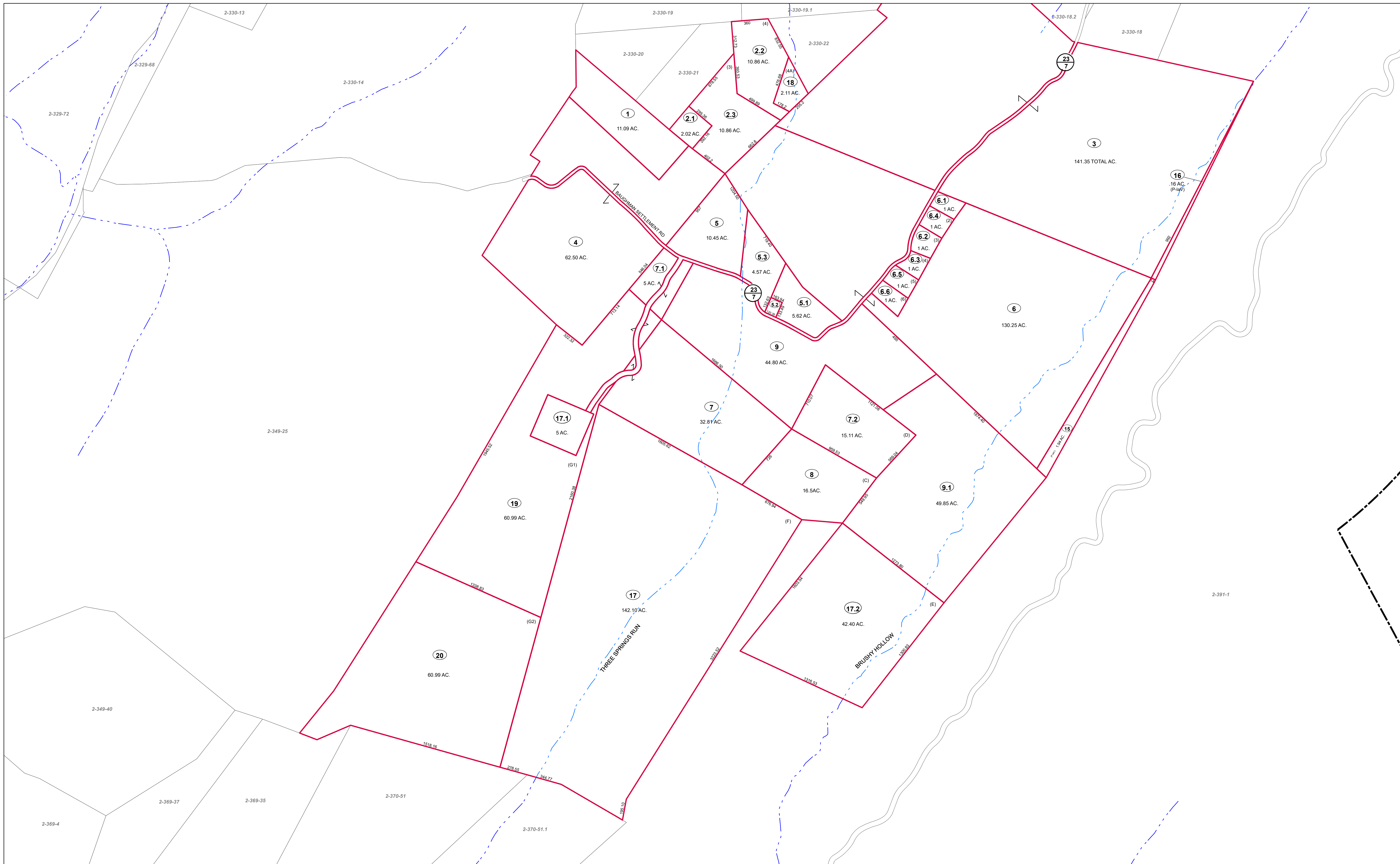
**STATE OF WEST VIRGINIA**  
**COUNTY OF HARDY**  
Office of Assessor



**LOST RIVER**  
**SHEET 349**

Date, Aerial Photography: 2003  
Date, Map: 1/19/2023  
Scale: 1" = 400'





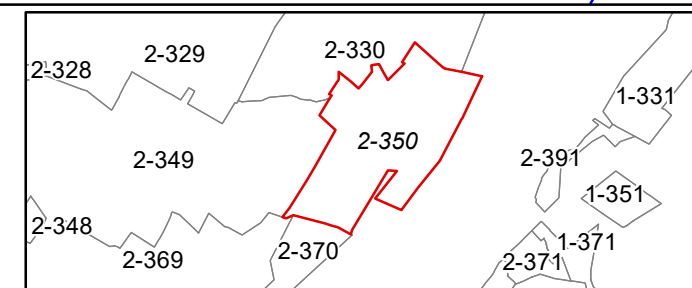
FOR TAX PURPOSES ONLY  
Prepared by Hardy County, WV

**Legend**

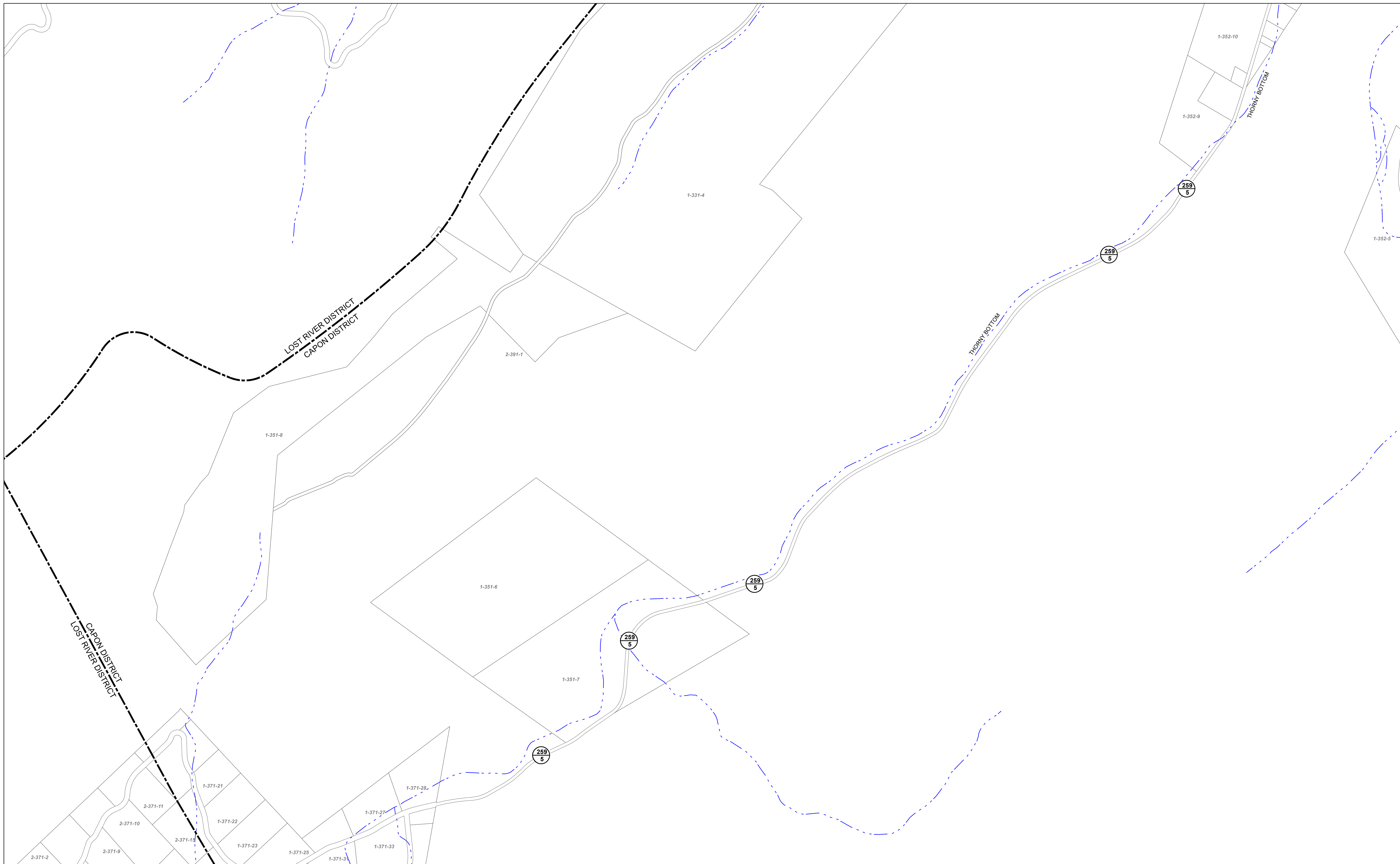
Property Line	—	Original Lot Line	—
Road Right of Way	—	Lot Number	(15)
Corporation Line	—	Parcel Number	(99)
District Line	—	Water	—
County Line	—	Railroad	—

R	1	Revised 7/8/2014	9		17
e	2		10		18
v	3		11		19
i	4		12		20
s	5		13		21
i	6		14		22
o	7		15		23
n	8		16		24

**STATE OF WEST VIRGINIA**  
**COUNTY OF HARDY**  
Office of Assessor



LOST RIVER  
SHEET 350  
Date, Aerial Photography: 2003  
Date, Map: 1/19/2023  
Scale: 1" = 400'

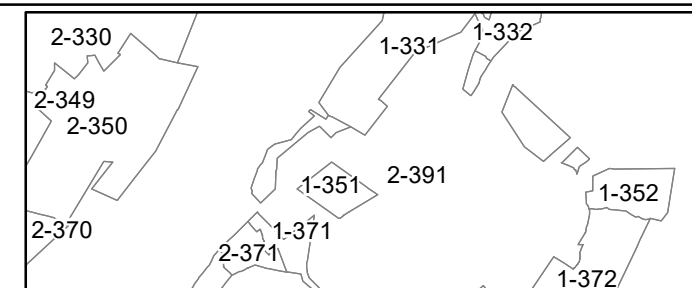


FOR TAX PURPOSES ONLY  
Prepared by Hardy County, WV

Legend	
Property Line	Original Lot Line
Road Right of Way	Lot Number (15)
Corporation Line	Parcel Number (99)
District Line	Water
County Line	Railroad

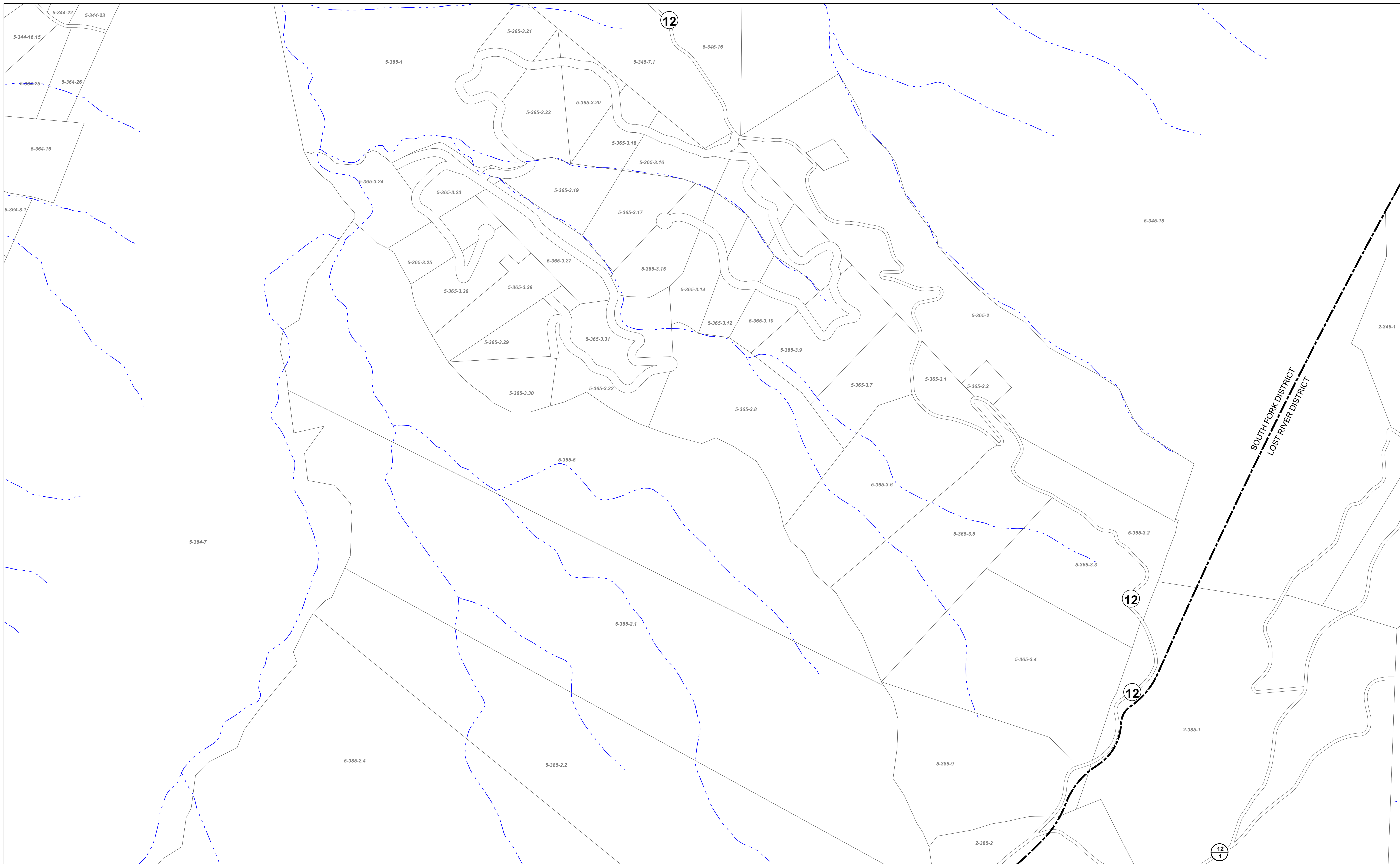
R	1	Revised 7/8/2014	9	17
O	2		10	18
V	3		11	19
I	4		12	20
S	5		13	21
J	6		14	22
O	7		15	23
N	8		16	24

**STATE OF WEST VIRGINIA**  
**COUNTY OF HARDY**  
Office of Assessor



LOST RIVER  
SHEET 351  
Date, Aerial Photography: 2003  
Date, Map: 1/19/2023  
Scale: 1" = 400'





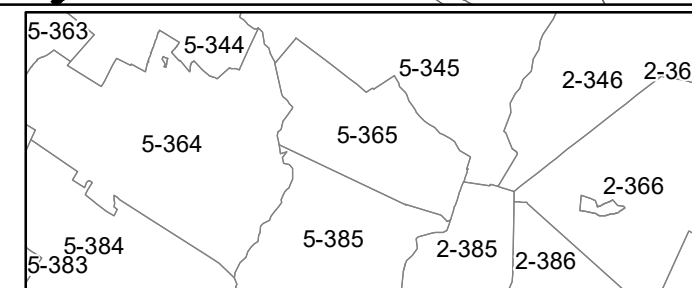
FOR TAX PURPOSES ONLY  
Prepared by Hardy County, WV

**Legend**

Property Line	—	Original Lot Line	- - - - -
Road Right of Way	—	Lot Number	(15)
Corporation Line	—	Parcel Number	(99)
District Line	- - - - -	Water	~ ~ ~ ~ ~
County Line	—	Railroad	—+—+—+—

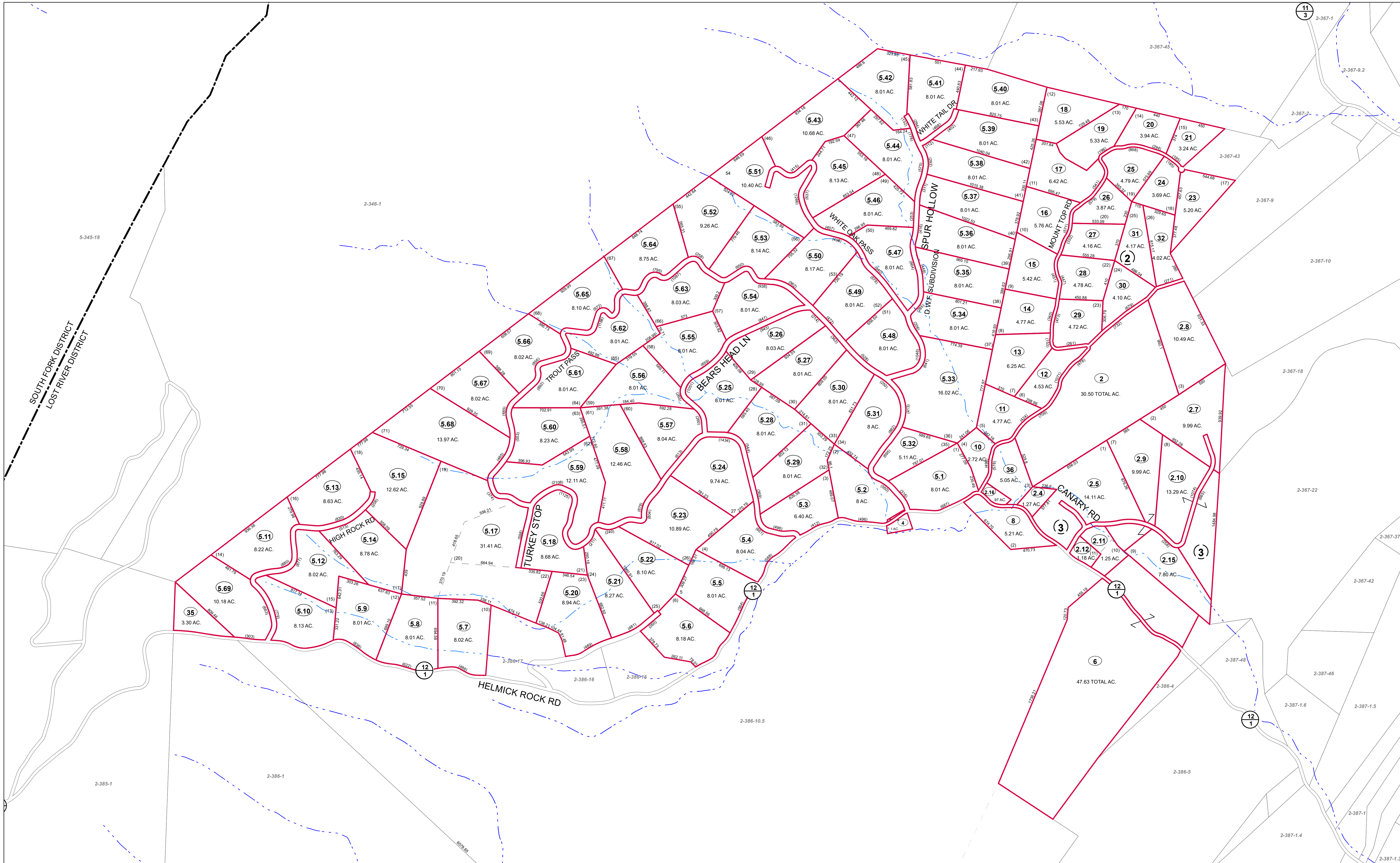
R	1	Revised 7/8/2014	9	17
O	2		10	18
V	3		11	19
I	4		12	20
S	5		13	21
I	6		14	22
O	7		15	23
N	8		16	24

**STATE OF WEST VIRGINIA**  
**COUNTY OF HARDY**  
Office of Assessor



LOST RIVER  
SHEET 365  
Date, Aerial Photography: 2003  
Date, Map: 1/19/2023  
Scale: 1" = 400'





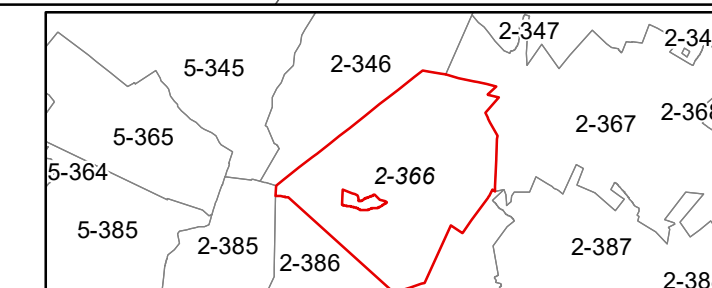
FOR TAX PURPOSES ONLY  
Prepared by Hardy County, WV

**Legend**

Property Line	—	Original Lot Line	—
Road Right of Way	—	Lot Number	(15)
Corporation Line	—	Parcel Number	(99)
District Line	—	Water	—
County Line	—	Railroad	—

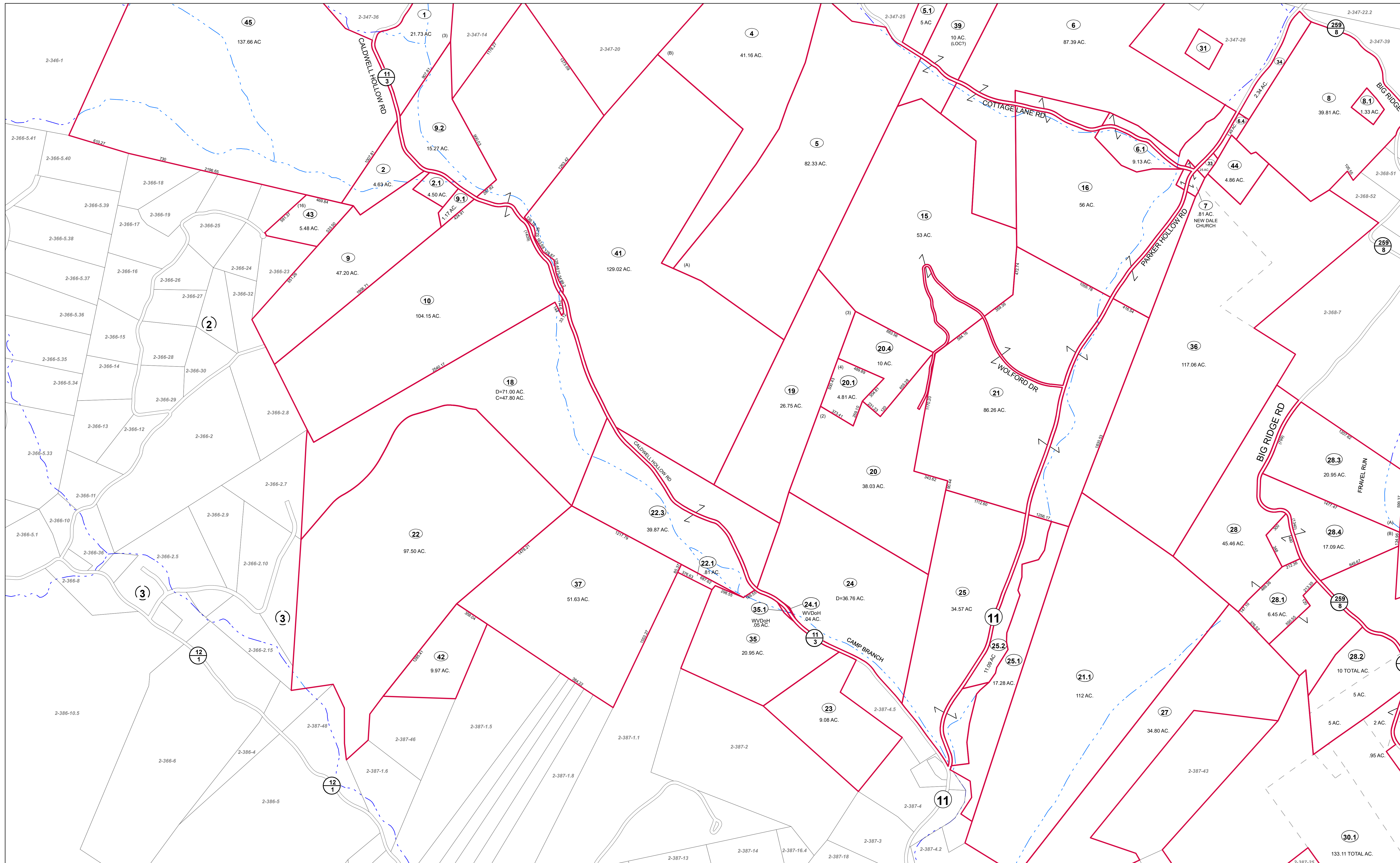
R	1	Revised 7/8/2014	9	17
O	2		10	18
V	3		11	19
I	4		12	20
S	5		13	21
I	6		14	22
O	7		15	23
N	8		16	24

**STATE OF WEST VIRGINIA**  
**COUNTY OF HARDY**  
Office of Assessor



**LOST RIVER**  
**SHEET 366**  
Date, Aerial Photography: 2003  
Date, Map: 1/19/2023  
Scale: 1" = 400'



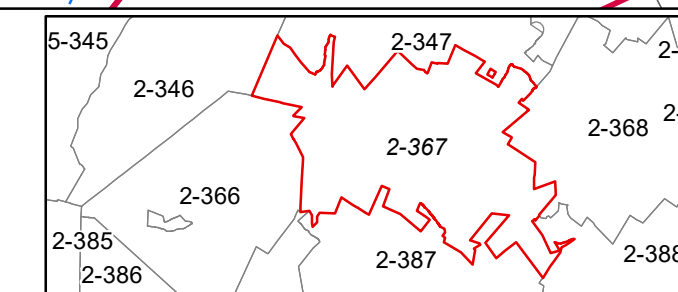


FOR TAX PURPOSES ONLY  
Prepared by Hardy County, WV

Legend	
Property Line	Original Lot Line
Road Right of Way	Lot Number (15)
Corporation Line	Parcel Number (99)
District Line	Water
County Line	Railroad

R	1	Revised 7/8/2014	9	17
e	2		10	18
v	3		11	19
i	4		12	20
s	5		13	21
i	6		14	22
n	7		15	23
s	8		16	24

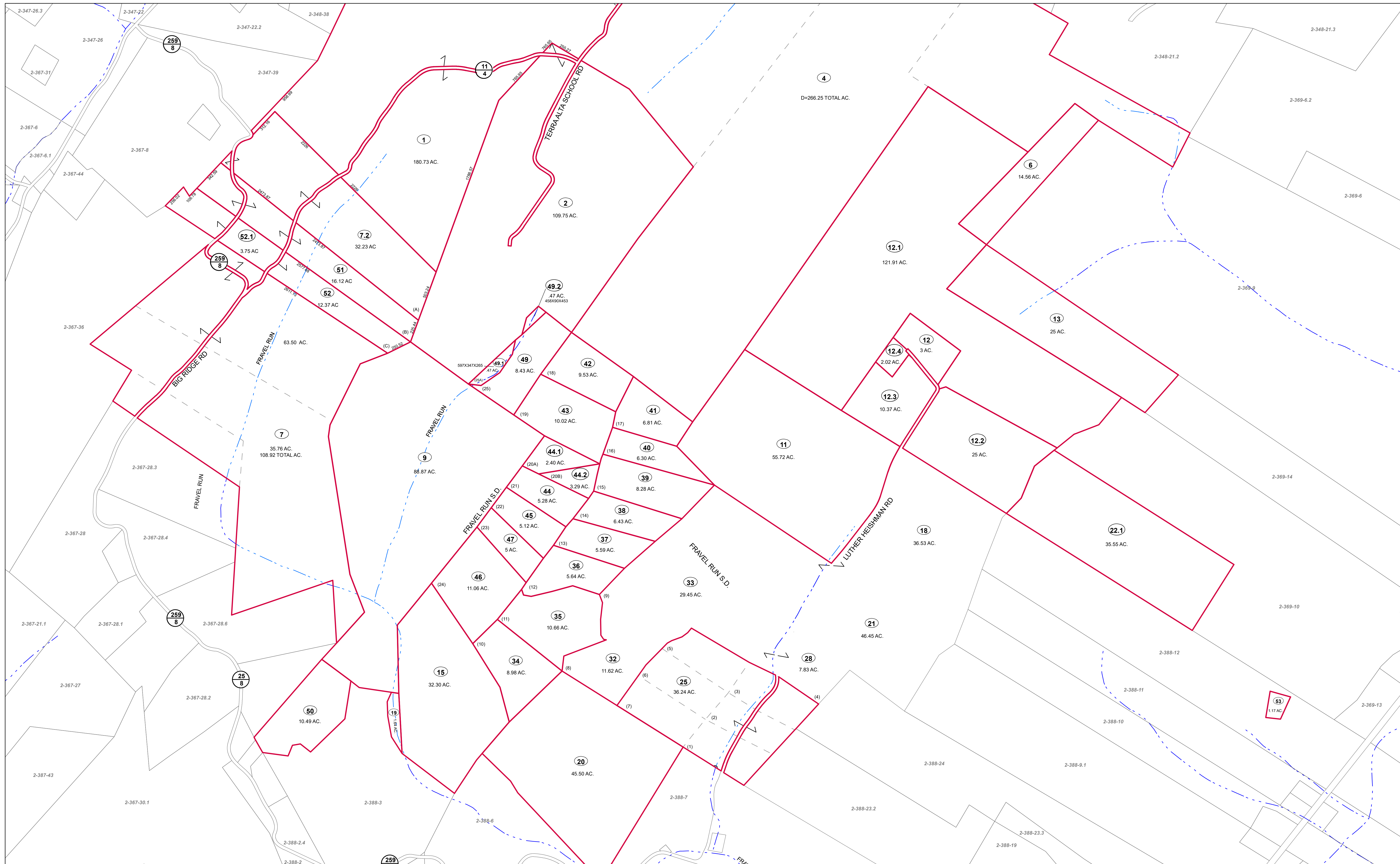
**STATE OF WEST VIRGINIA**  
**COUNTY OF HARDY**  
Office of Assessor



LOST RIVER  
SHEET 367

Date, Aerial Photography: 2003  
Date, Map: 1/19/2023  
Scale: 1" = 400'





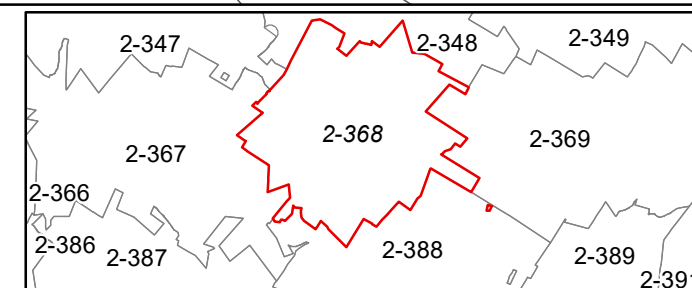
FOR TAX PURPOSES ONLY  
Prepared by Hardy County, WV

**Legend**

Property Line	—	Original Lot Line	—
Road Right of Way	—	Lot Number	(15)
Corporation Line	—	Parcel Number	(99)
District Line	—	Water	—
County Line	—	Railroad	—

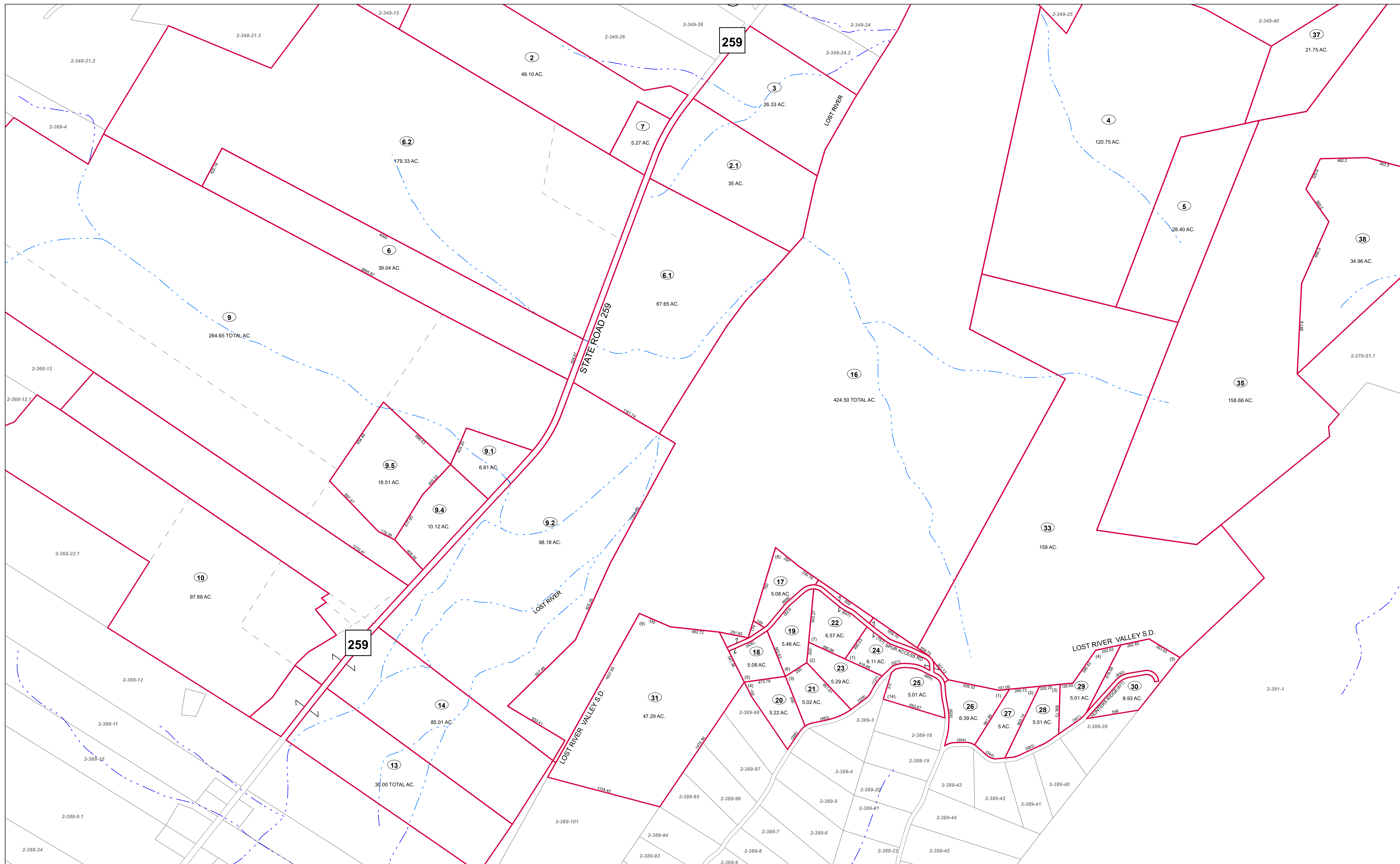
R	1	Revised 7/8/2014	9	17
O	2		10	18
V	3		11	19
I	4		12	20
S	5		13	21
I	6		14	22
O	7		15	23
N	8		16	24

**STATE OF WEST VIRGINIA**  
**COUNTY OF HARDY**  
Office of Assessor



**LOST RIVER**  
**SHEET 368**  
Date, Aerial Photography: 2003  
Date, Map: 1/19/2023  
Scale: 1" = 400'





FOR TAX PURPOSES ONLY  
Prepared by Hardy County, WV

**Legend**  
 Property Line ——— Original Lot Line ———  
 Road Right of Way ——— Lot Number (15)  
 Corporation Line ——— Parcel Number (99)  
 District Line ——— Water ———  
 County Line ——— Railroad ———

R	1	Revised 7/8/2014	9	17
e	2		10	18
v	3		11	19
i	4		12	20
s	5		13	21
i	6		14	22
n	7		15	23
s	8		16	24

**STATE OF WEST VIRGINIA**  
**COUNTY OF HARDY**  
 Office of Assessor



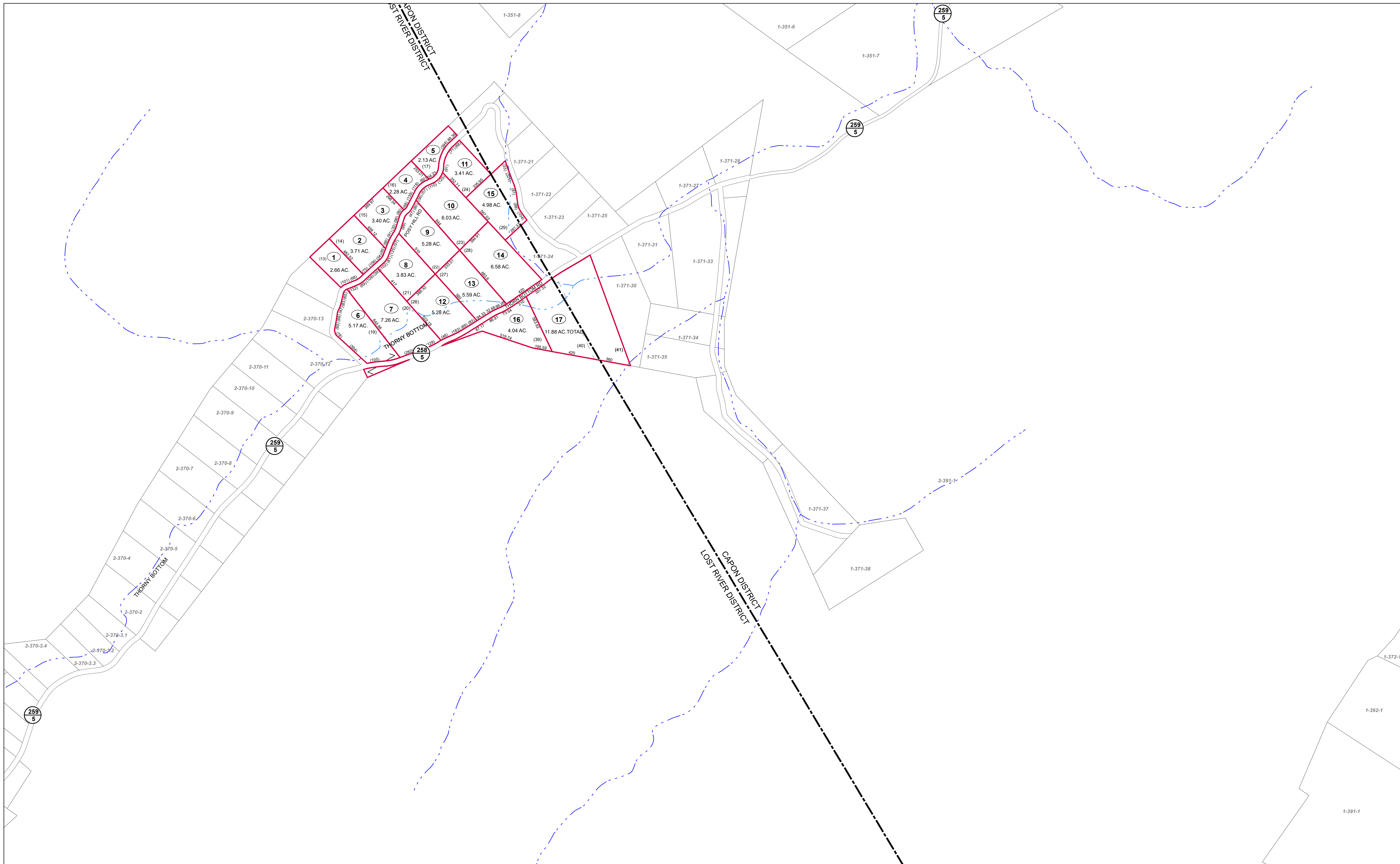
**LOST RIVER**  
**SHEET 369**

Date, Aerial Photography: 2003  
 Date, Map: 1/19/2023  
 Scale: 1" = 400'









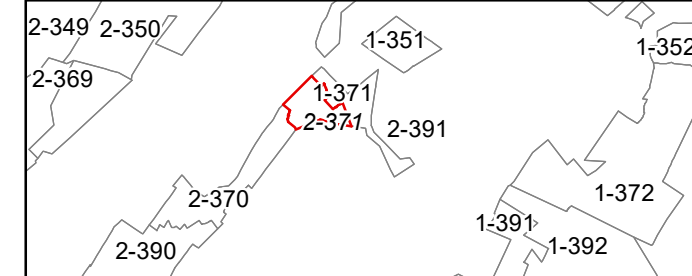
FOR TAX PURPOSES ONLY  
Prepared by Hardy County, WV

**Legend**

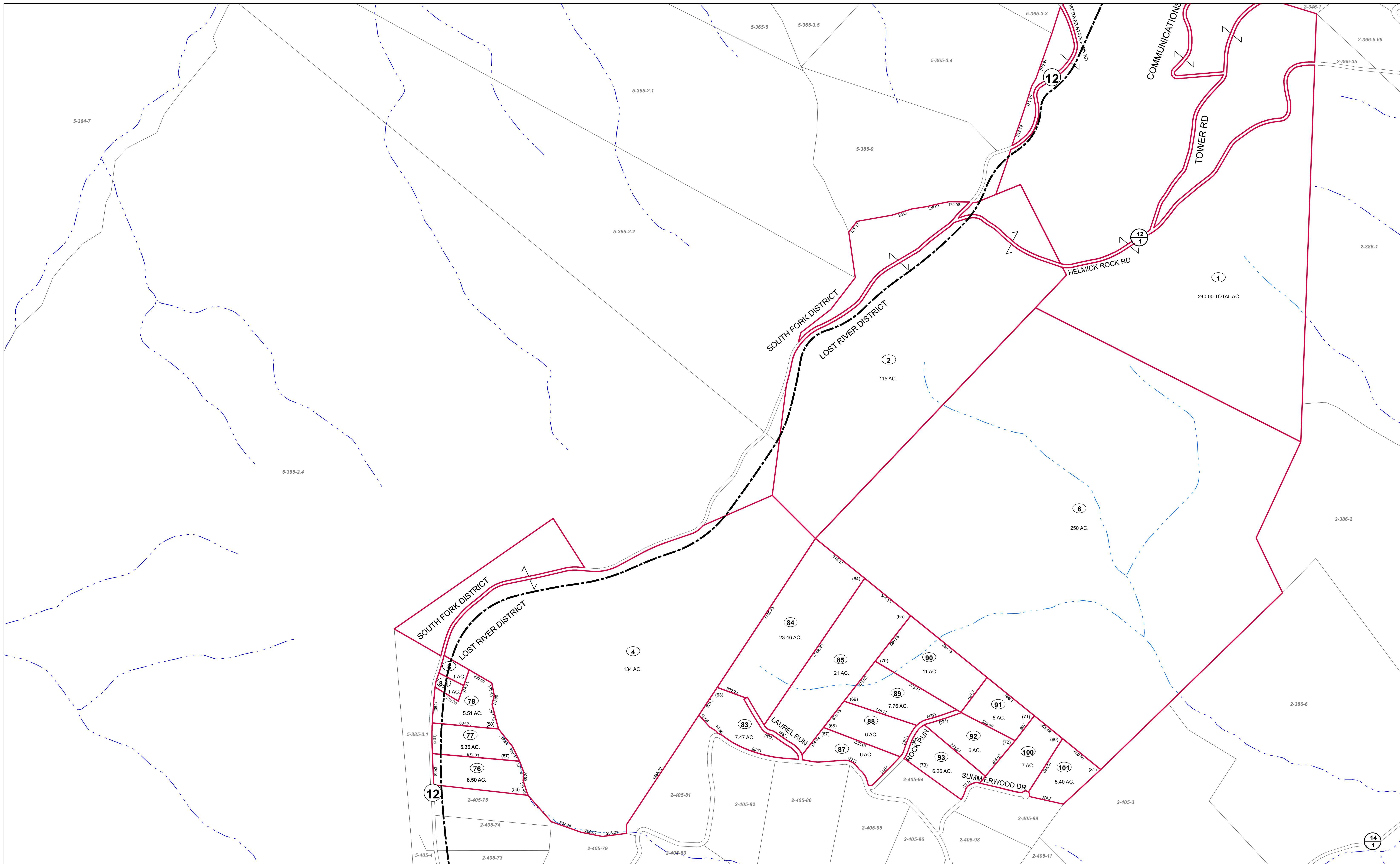
Property Line	Original Lot Line	Water
Road Right of Way	Lot Number (15)	Railroad
Corporation Line	Parcel Number (99)	
District Line		
County Line		

R	1	Revised 7/8/2014	9		17
O	2		10		18
V	3		11		19
I	4		12		20
S	5		13		21
I	6		14		22
O	7		15		23
N	8		16		24

**STATE OF WEST VIRGINIA**  
**COUNTY OF HARDY**  
Office of Assessor



LOST RIVER  
SHEET 371  
Date, Aerial Photography: 2003  
Date, Map: 1/19/2023  
Scale: 1" = 400'



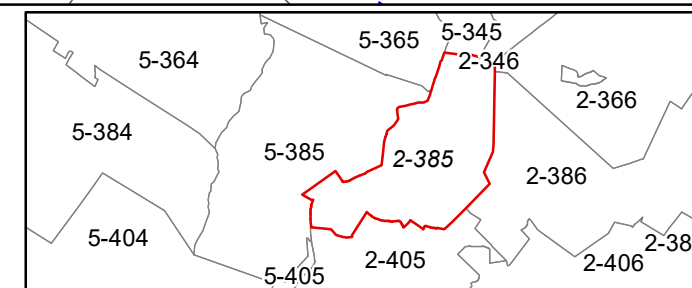
FOR TAX PURPOSES ONLY  
Prepared by Hardy County, WV

**Legend**

Property Line	—	Original Lot Line	- - - - -
Road Right of Way	—	Lot Number	(15)
Corporation Line	—	Parcel Number	(99)
District Line	—	Water	- - - - -
County Line	—	Railroad	—+—+—

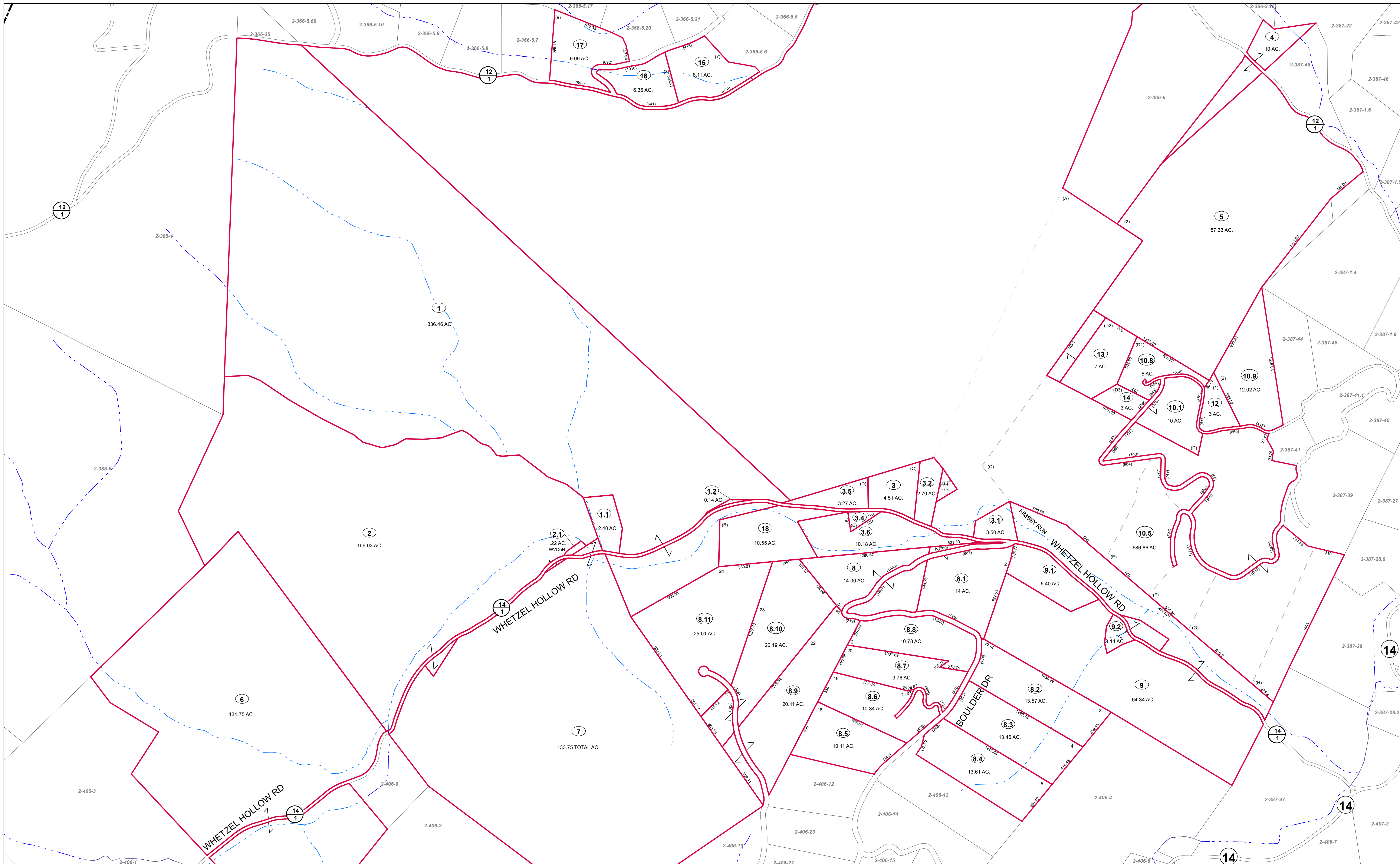
R	11	Revised 7/8/2014	9	17
e	2		10	18
v	3		11	19
i	4		12	20
s	5		13	21
i	6		14	22
o	7		15	23
n	8		16	24

**STATE OF WEST VIRGINIA**  
**COUNTY OF HARDY**  
Office of Assessor



**LOST RIVER**  
**SHEET 385**  
Date, Aerial Photography: 2003  
Date, Map: 1/19/2023  
Scale: 1" = 400'





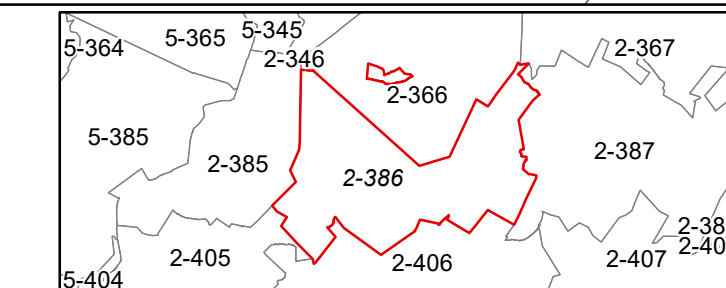
FOR TAX PURPOSES ONLY  
Prepared by Hardy County, WV

**Legend**

Property Line	Original Lot Line
Road Right of Way	Lot Number (15)
Corporation Line	Parcel Number (99)
District Line	Water
County Line	Railroad

R	1	Revised 7/8/2014	9	17
O	2		10	18
V	3		11	19
I	4		12	20
S	5		13	21
I	6		14	22
O	7		15	23
N	8		16	24

**STATE OF WEST VIRGINIA**  
**COUNTY OF HARDY**  
Office of Assessor

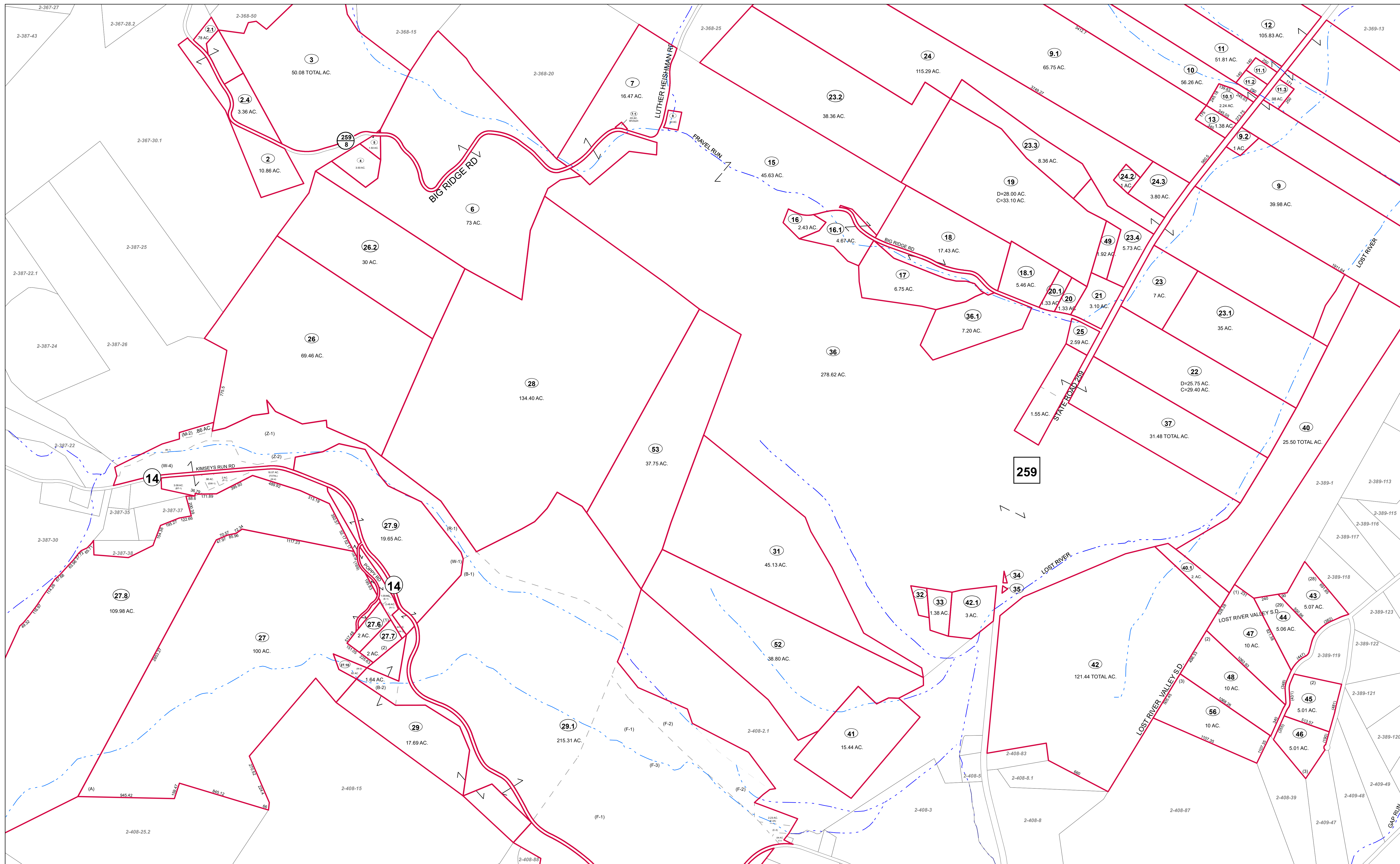


**LOST RIVER**  
**SHEET 386**  
Date, Aerial Photography: 2003  
Date, Map: 1/19/2023  
Scale: 1" = 400'









FOR TAX PURPOSES ONLY  
Prepared by Hardy County, WV

**Legend**

Property Line	—	Original Lot Line	---
Road Right of Way	—	Lot Number	(15)
Corporation Line	—	Parcel Number	(99)
District Line	—	Water	---
County Line	—	Railroad	---

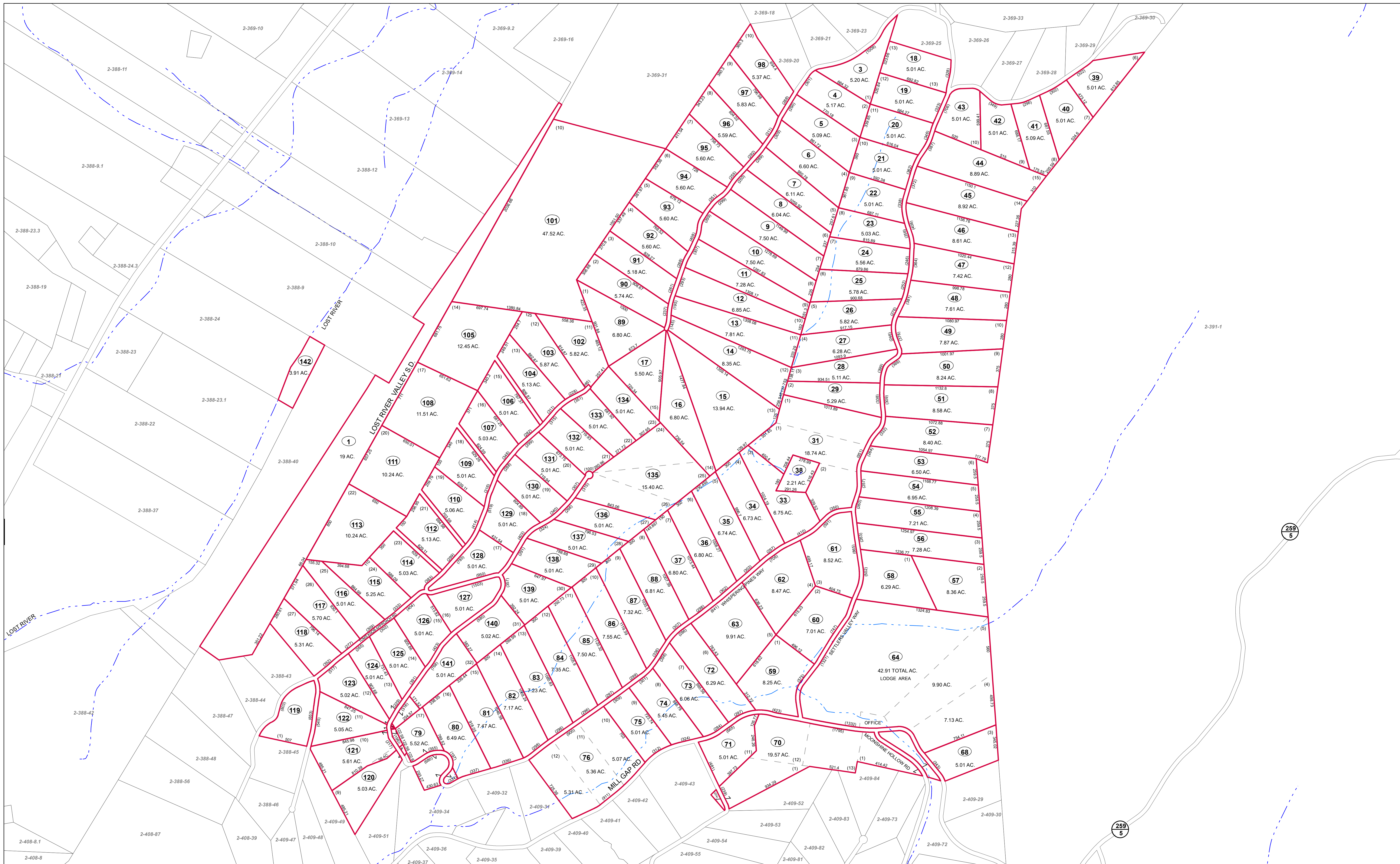
R	1	Revised 7/8/2014	9	17
E	2		10	18
V	3		11	19
I	4		12	20
S	5		13	21
I	6		14	22
O	7		15	23
N	8		16	24

**STATE OF WEST VIRGINIA**  
**COUNTY OF HARDY**  
Office of Assessor



**LOST RIVER**  
**SHEET 388**  
Date, Aerial Photography: 2003  
Date, Map: 1/19/2023  
Scale: 1" = 400'





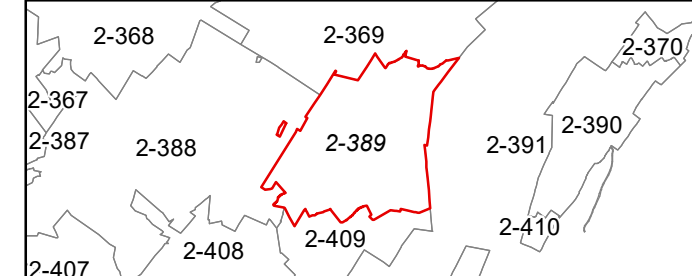
FOR TAX PURPOSES ONLY  
Prepared by Hardy County, WV

**Legend**

Property Line	Original Lot Line
Road Right of Way	Lot Number (15)
Corporation Line	Parcel Number (99)
District Line	Water
County Line	Railroad

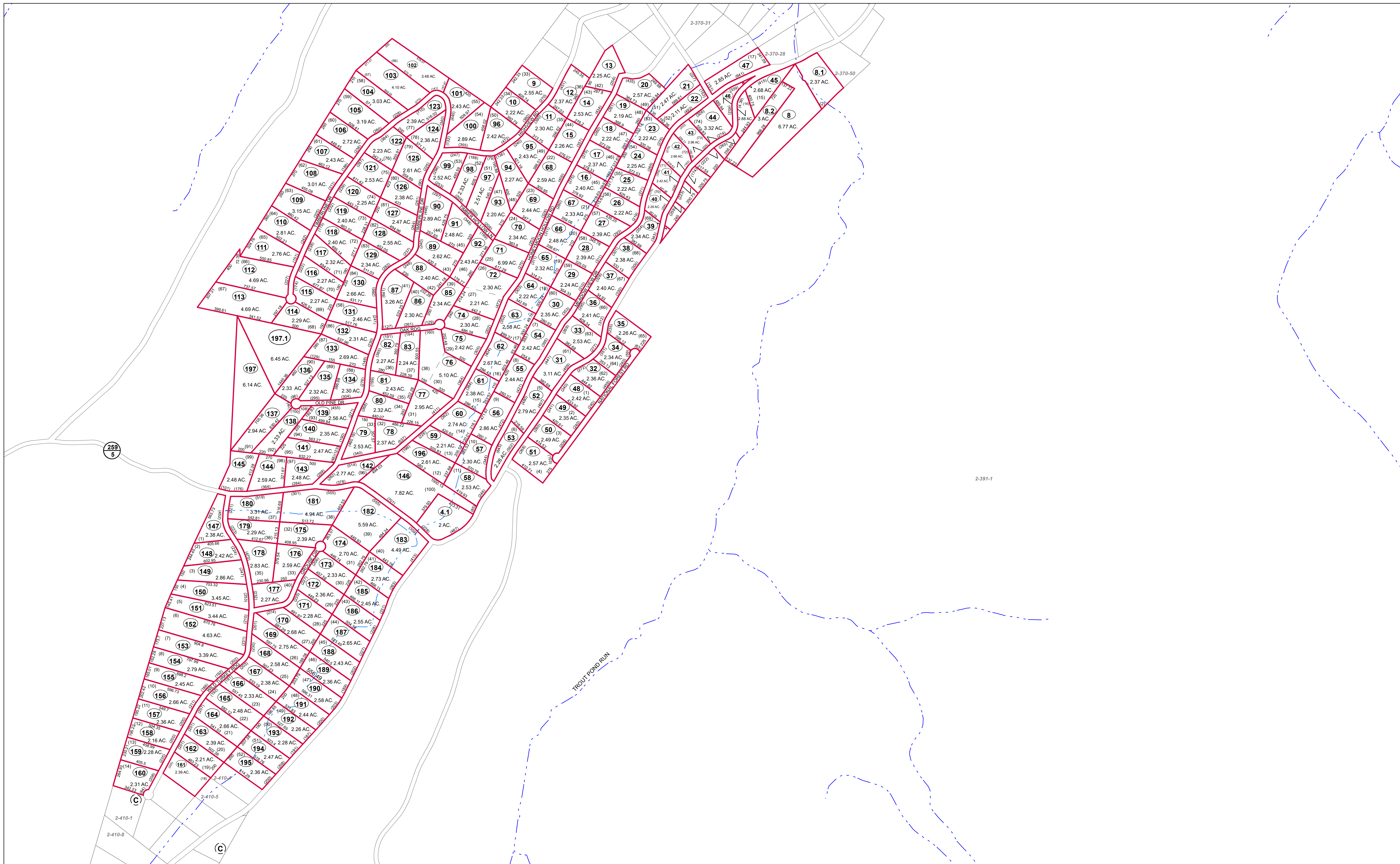
R	1	Revised 7/8/2014	9	17
E	2		10	18
V	3		11	19
I	4		12	20
S	5		13	21
I	6		14	22
N	7		15	23
S	8		16	24

**STATE OF WEST VIRGINIA**  
**COUNTY OF HARDY**  
Office of Assessor



**LOST RIVER**  
**SHEET 389**  
Date, Aerial Photography: 2003  
Date, Map: 1/19/2023  
Scale: 1" = 400'





FOR TAX PURPOSES ONLY  
Prepared by Hardy County, WV

**Legend**

Property Line	—	Original Lot Line	- - - - -
Road Right of Way	- - - - -	Lot Number (15)	(15)
Corporation Line	· · · · ·	Parcel Number	(99)
District Line	· · · · ·	Water	— — — — —
County Line	— — — — —	Railroad	— + — + —

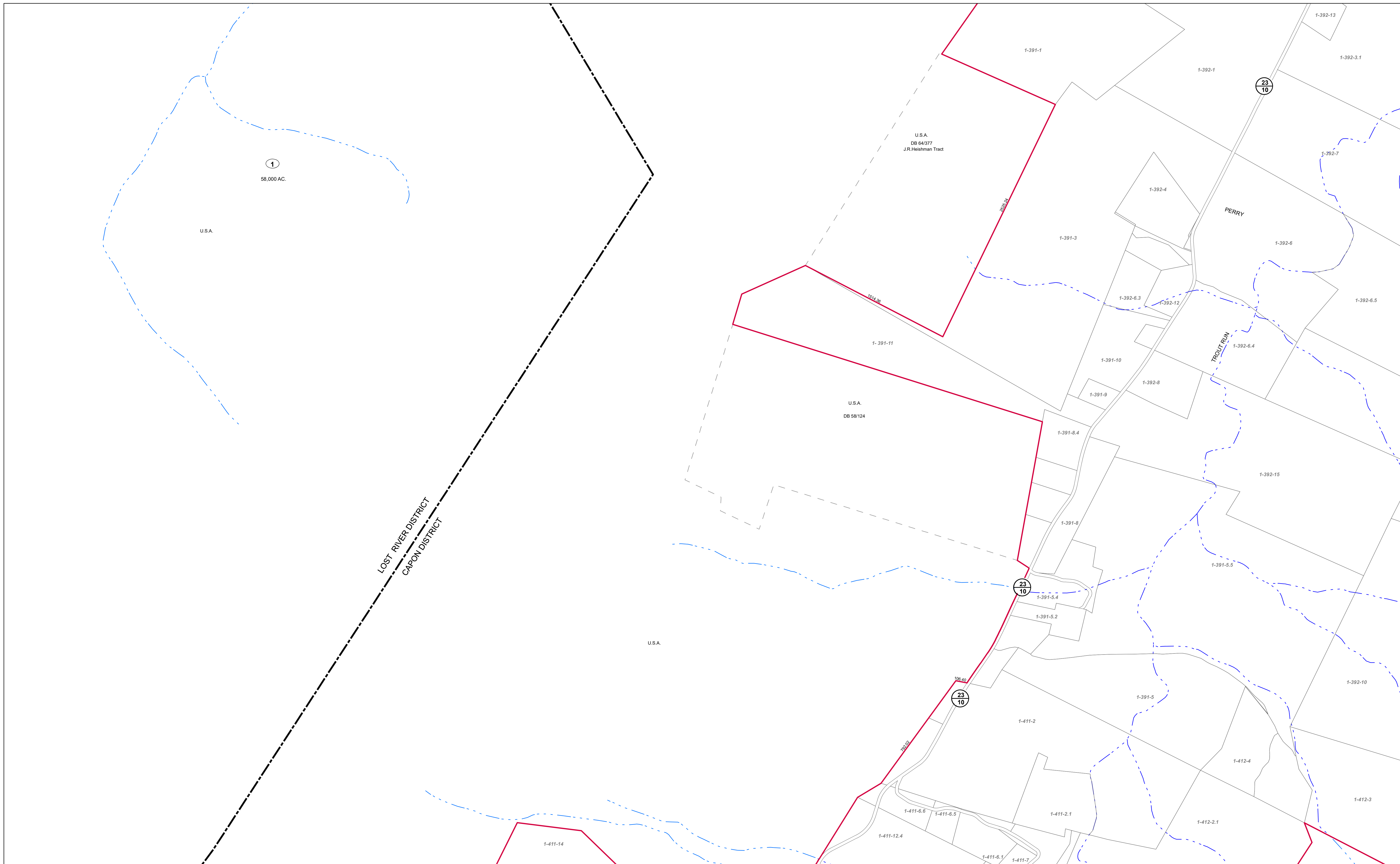
R	11	Revised 7/8/2014	9	17
e	2			
v	3			
i	4			
s	5			
i	6			
o	7			
n	8			

**STATE OF WEST VIRGINIA**  
**COUNTY OF HARDY**  
Office of Assessor



**LOST RIVER**  
**SHEET 390**  
Date, Aerial Photography: 2003  
Date, Map: 1/19/2023  
Scale: 1" = 400'





FOR TAX PURPOSES ONLY  
Prepared by Hardy County, WV

Legend	
Property Line	Original Lot Line
Road Right of Way	Lot Number (15)
Corporation Line	Parcel Number (99)
District Line	Water
County Line	Railroad

R	1	Revised 7/8/2014	9		17
O	2		10		18
V	3		11		19
J	4		12		20
S	5		13		21
I	6		14		22
O	7		15		23
N	8		16		24

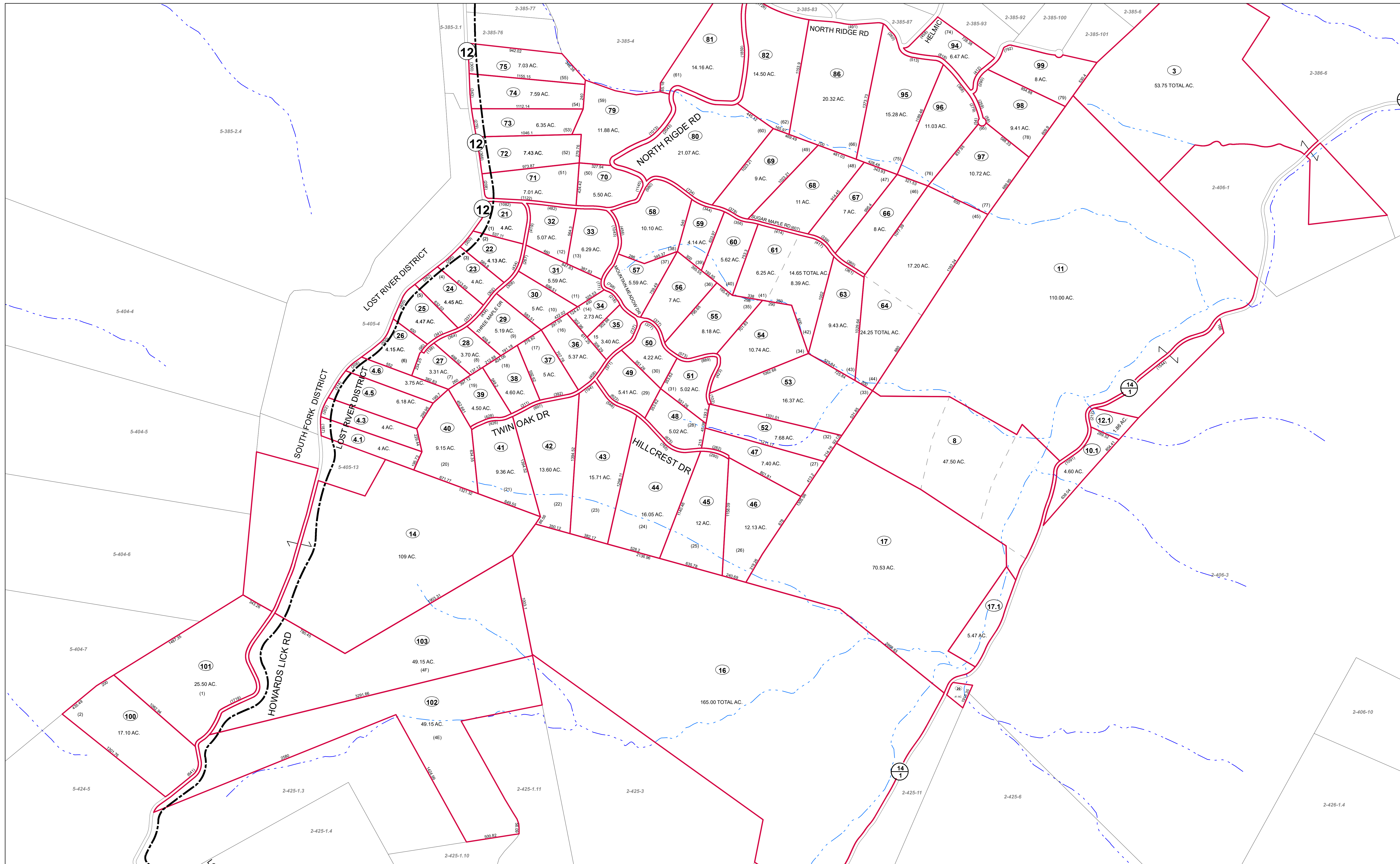
**STATE OF WEST VIRGINIA**  
**COUNTY OF HARDY**  
Office of Assessor



LOST RIVER  
SHEET 391

Date, Aerial Photography: 2003  
Date, Map: 1/19/2023  
Scale: 1" = 400'





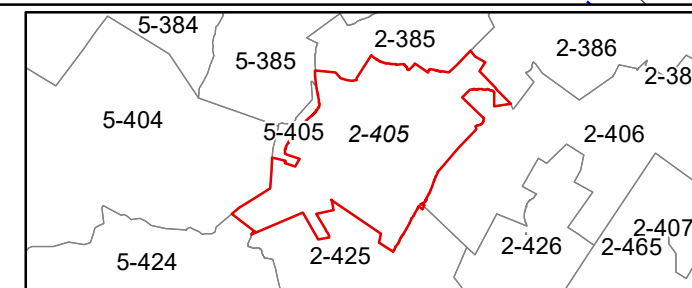
FOR TAX PURPOSES ONLY  
Prepared by Hardy County, WV

**Legend**

Property Line	Original Lot Line
Road Right of Way	Lot Number (15)
Corporation Line	Parcel Number (99)
District Line	Water
County Line	Railroad

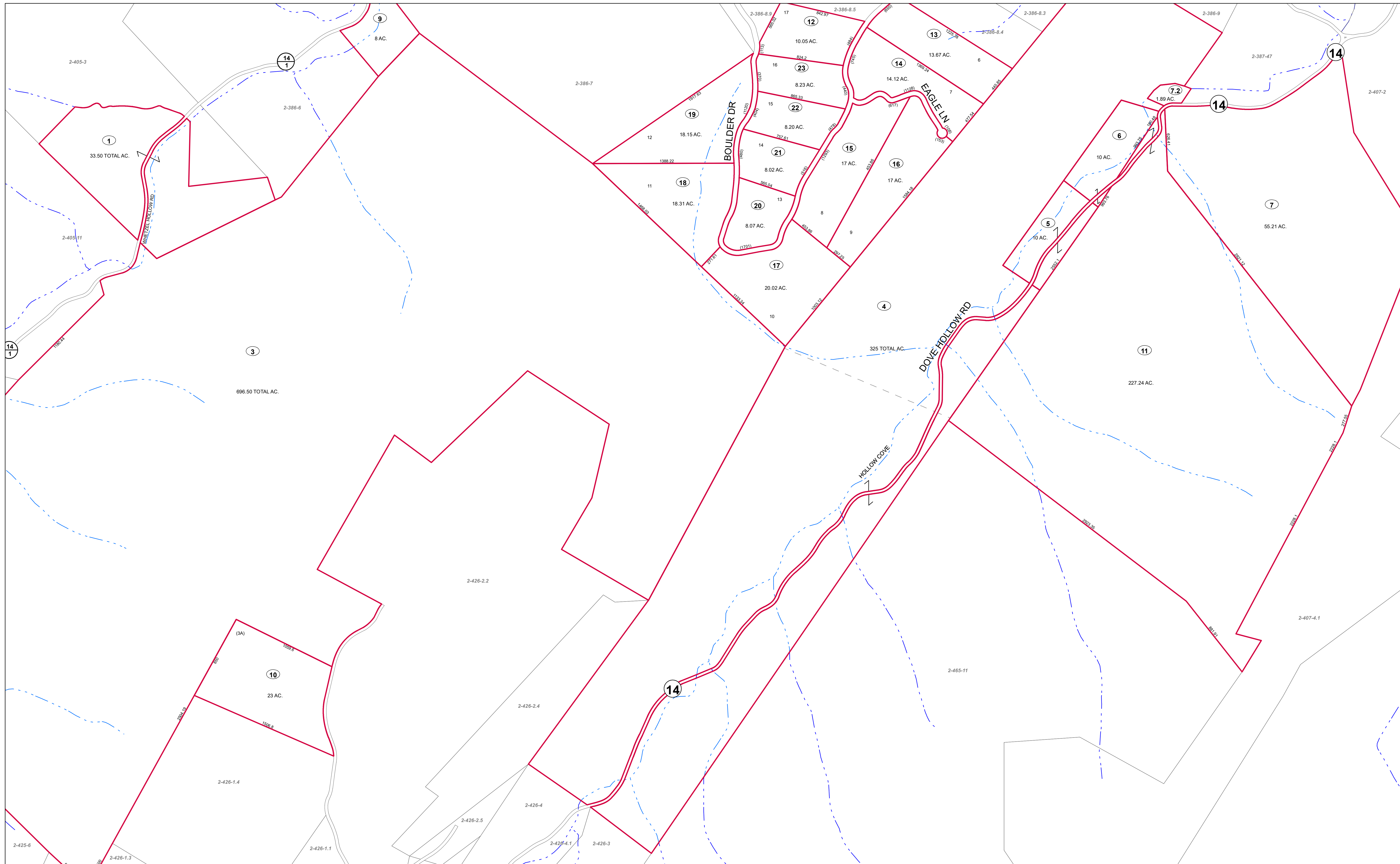
R	1	Revised 7/8/2014	9	17
O	2		10	18
V	3		11	19
I	4		12	20
S	5		13	21
J	6		14	22
O	7		15	23
N	8		16	24

**STATE OF WEST VIRGINIA**  
**COUNTY OF HARDY**  
Office of Assessor



**LOST RIVER**  
**SHEET 405**  
Date, Aerial Photography: 2003  
Date, Map: 1/19/2023  
Scale: 1" = 400'



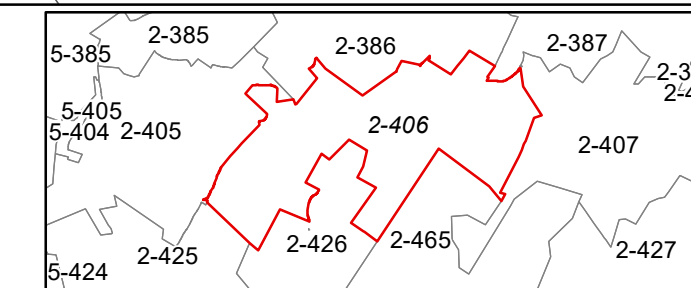


FOR TAX PURPOSES ONLY  
Prepared by Hardy County, WV

Legend	
Property Line	Original Lot Line
Road Right of Way	Lot Number (15)
Corporation Line	Parcel Number (99)
District Line	Water
County Line	Railroad

R	1	Revised 7/8/2014	9		17
O	2		10		18
V	3		11		19
I	4		12		20
S	5		13		21
I	6		14		22
O	7		15		23
N	8		16		24

**STATE OF WEST VIRGINIA**  
**COUNTY OF HARDY**  
Office of Assessor



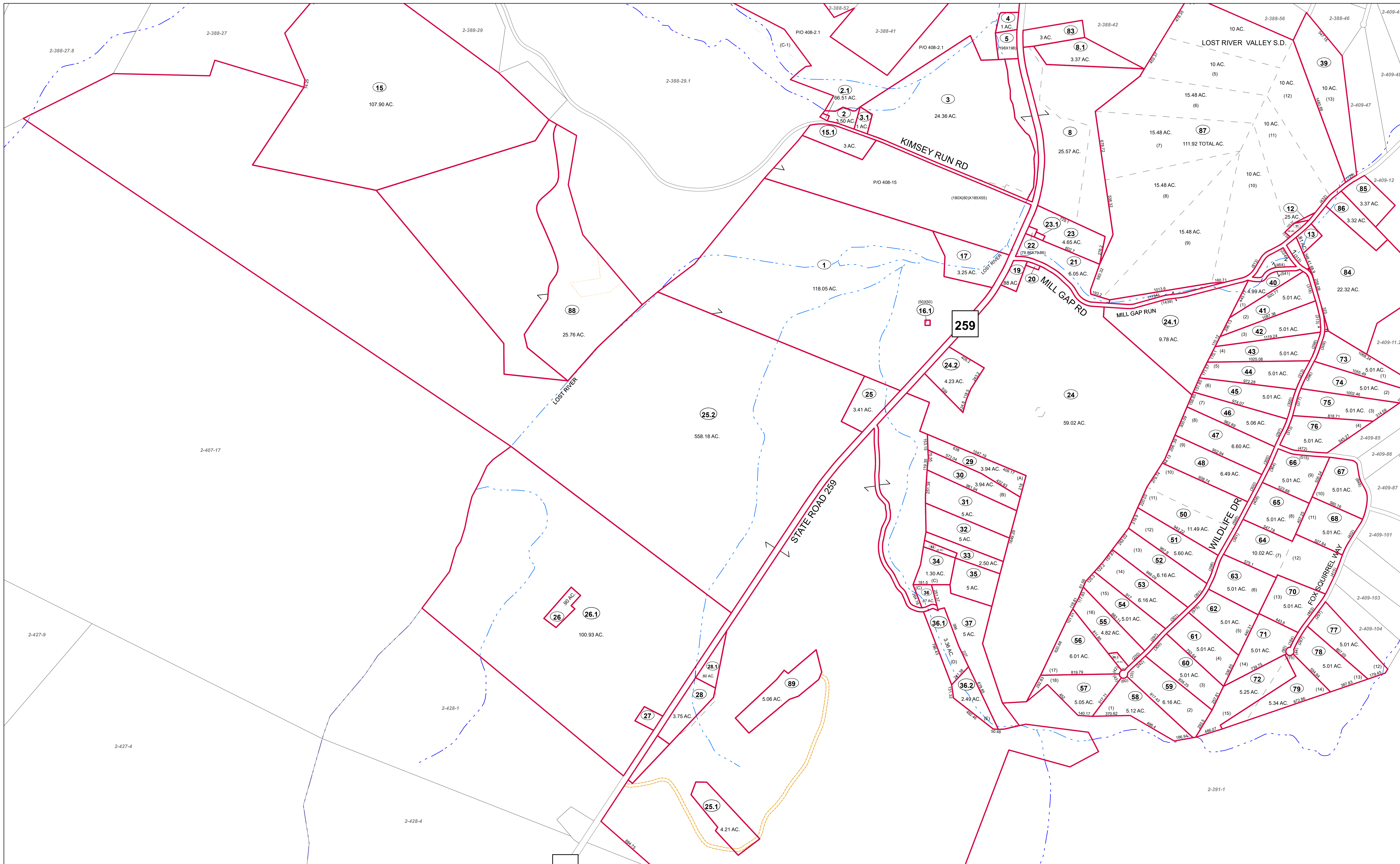
LOST RIVER  
SHEET 406

Date, Aerial Photography: 2003  
Date, Map: 1/19/2023  
Scale: 1" = 400'









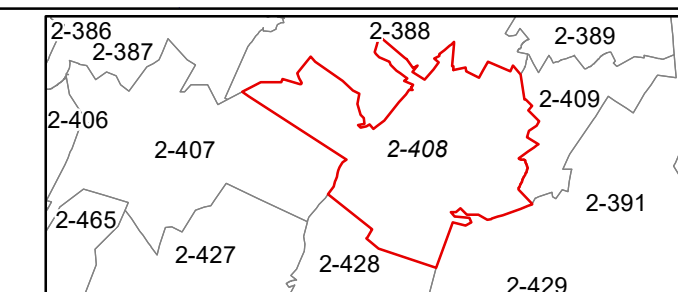
FOR TAX PURPOSES ONLY

Prepared by Hardy County, WV

Legend			
Property Line	—	Original Lot Line	—
Road Right of Way	—	Lot Number	(15)
Corporation Line	—	Parcel Number	(99)
District Line	—	Water	—
County Line	—	Railroad	—

R	1	Revised 7/8/2014	9	17	
O	2		10	18	
V	3		11	19	
I	4		12	20	
S	5		13	21	
I	6		14	22	
O	7		15	23	
N	8		16	24	

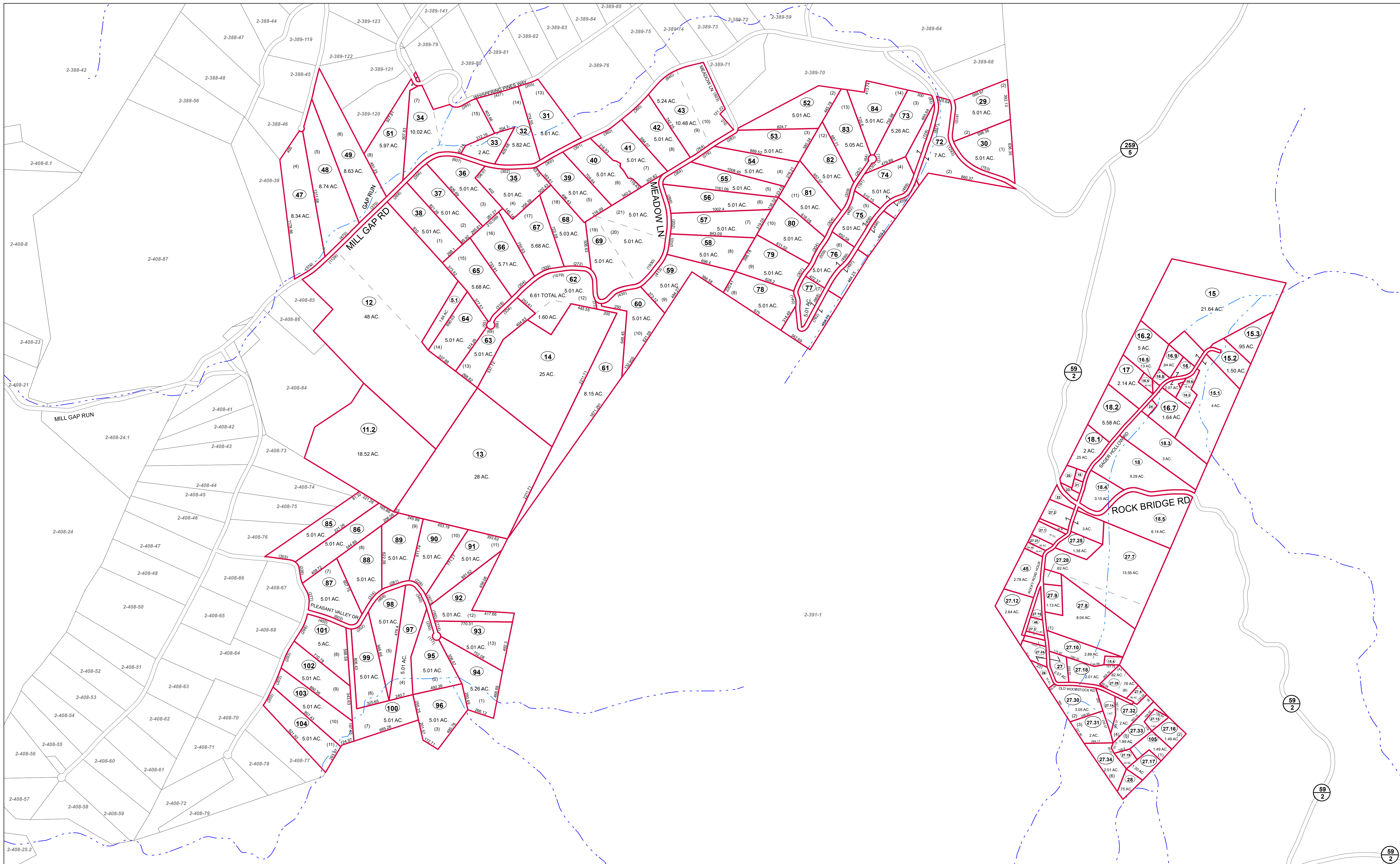
**STATE OF WEST VIRGINIA**  
**COUNTY OF HARDY**  
 Office of Assessor



**LOST RIVER**  
**SHEET 408**

Date, Aerial Photography: 2003  
 Date, Map: 1/19/2023  
 Scale: 1" = 400'





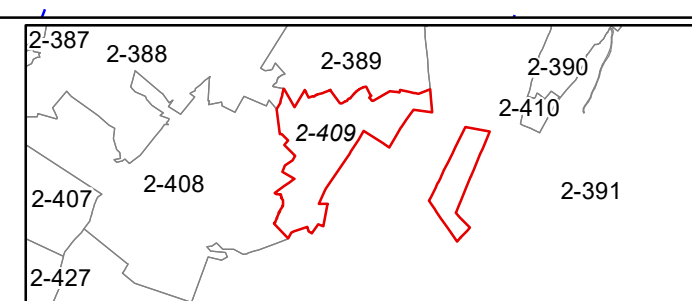
FOR TAX PURPOSES ONLY  
Prepared by Hardy County, WV

**Legend**

Property Line	Original Lot Line
Road Right of Way	Lot Number (15)
Corporation Line	Parcel Number (99)
District Line	Water
County Line	Railroad

R	1	Revised 7/8/2014	9	17
O	2		10	18
V	3		11	19
I	4		12	20
S	5		13	21
I	6		14	22
O	7		15	23
N	8		16	24

**STATE OF WEST VIRGINIA**  
**COUNTY OF HARDY**  
Office of Assessor



**LOST RIVER**  
**SHEET 409**  
Date, Aerial Photography: 2003  
Date, Map: 1/19/2023  
Scale: 1" = 400'



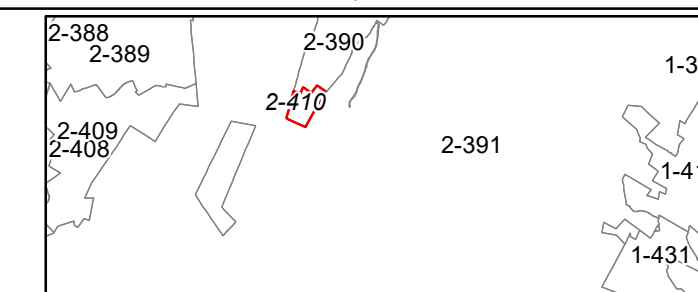


FOR TAX PURPOSES ONLY  
Prepared by Hardy County, WV

Legend	
Property Line	Original Lot Line
Road Right of Way	Lot Number (15)
Corporation Line	Parcel Number (99)
District Line	Water
County Line	Railroad

R	1	Revised 7/8/2014	9		17
O	2		10		18
V	3		11		19
I	4		12		20
S	5		13		21
I	6		14		22
O	7		15		23
N	8		16		24

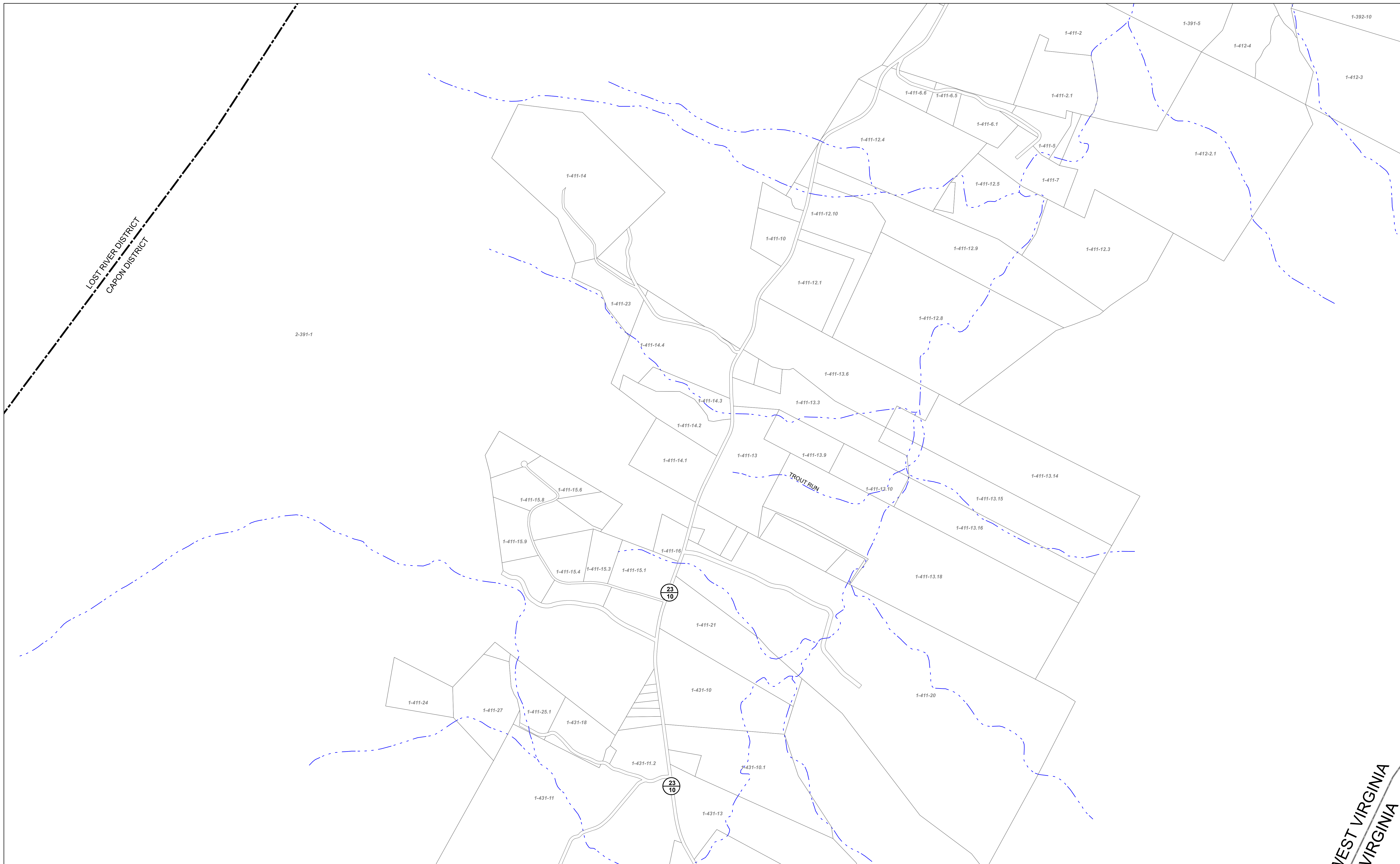
**STATE OF WEST VIRGINIA**  
**COUNTY OF HARDY**  
Office of Assessor



LOST RIVER  
SHEET 410

Date, Aerial Photography: 2003  
Date, Map: 1/19/2023  
Scale: 1" = 400'





WEST VIRGINIA  
VIRGINIA

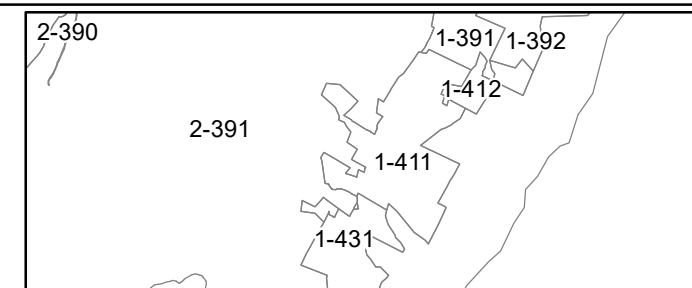
FOR TAX PURPOSES ONLY  
Prepared by Hardy County, WV

**Legend**

Property Line	—	Original Lot Line	- - - - -
Road Right of Way	—	Lot Number	(15)
Corporation Line	—	Parcel Number	(99)
District Line	- · - · -	Water	—
County Line	- · - · -	Railroad	—

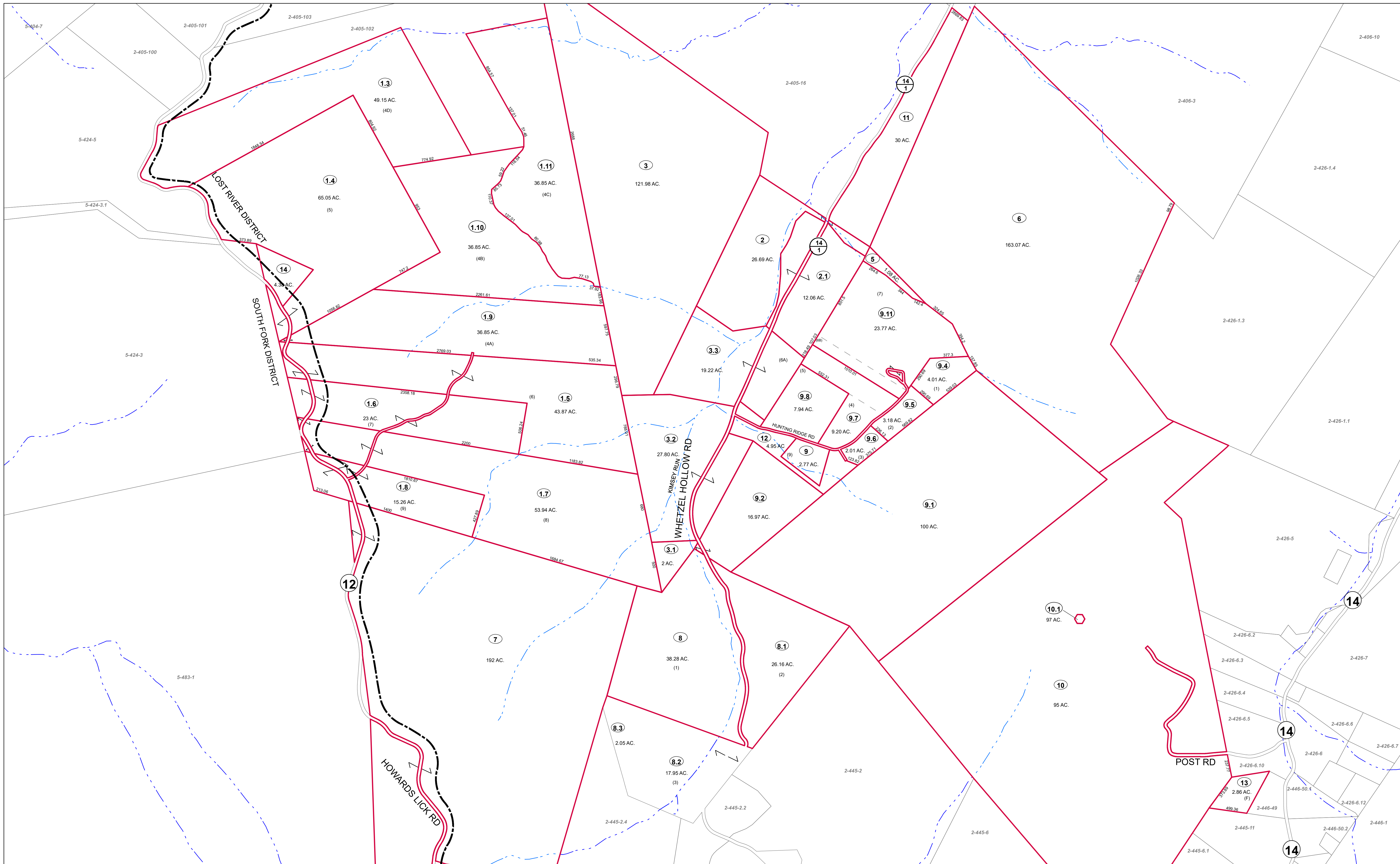
R	1	Revised 7/8/2014	9		17
O	2		10		18
V	3		11		19
J	4		12		20
S	5		13		21
I	6		14		22
O	7		15		23
N	8		16		24

**STATE OF WEST VIRGINIA**  
**COUNTY OF HARDY**  
Office of Assessor



LOST RIVER  
SHEET 411  
Date, Aerial Photography: 2003  
Date, Map: 1/19/2023  
Scale: 1" = 400'





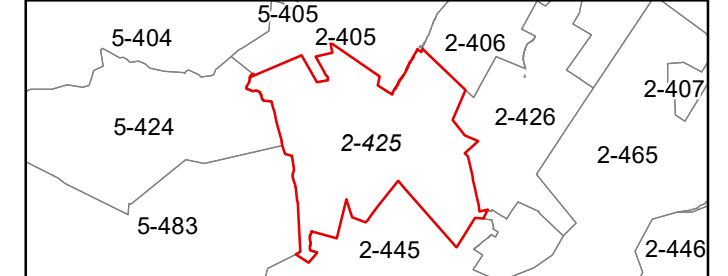
FOR TAX PURPOSES ONLY  
Prepared by Hardy County, WV

**Legend**

Property Line	—	Original Lot Line	—
Road Right of Way	—	Lot Number	(15)
Corporation Line	—	Parcel Number	(99)
District Line	—	Water	—
County Line	—	Railroad	—

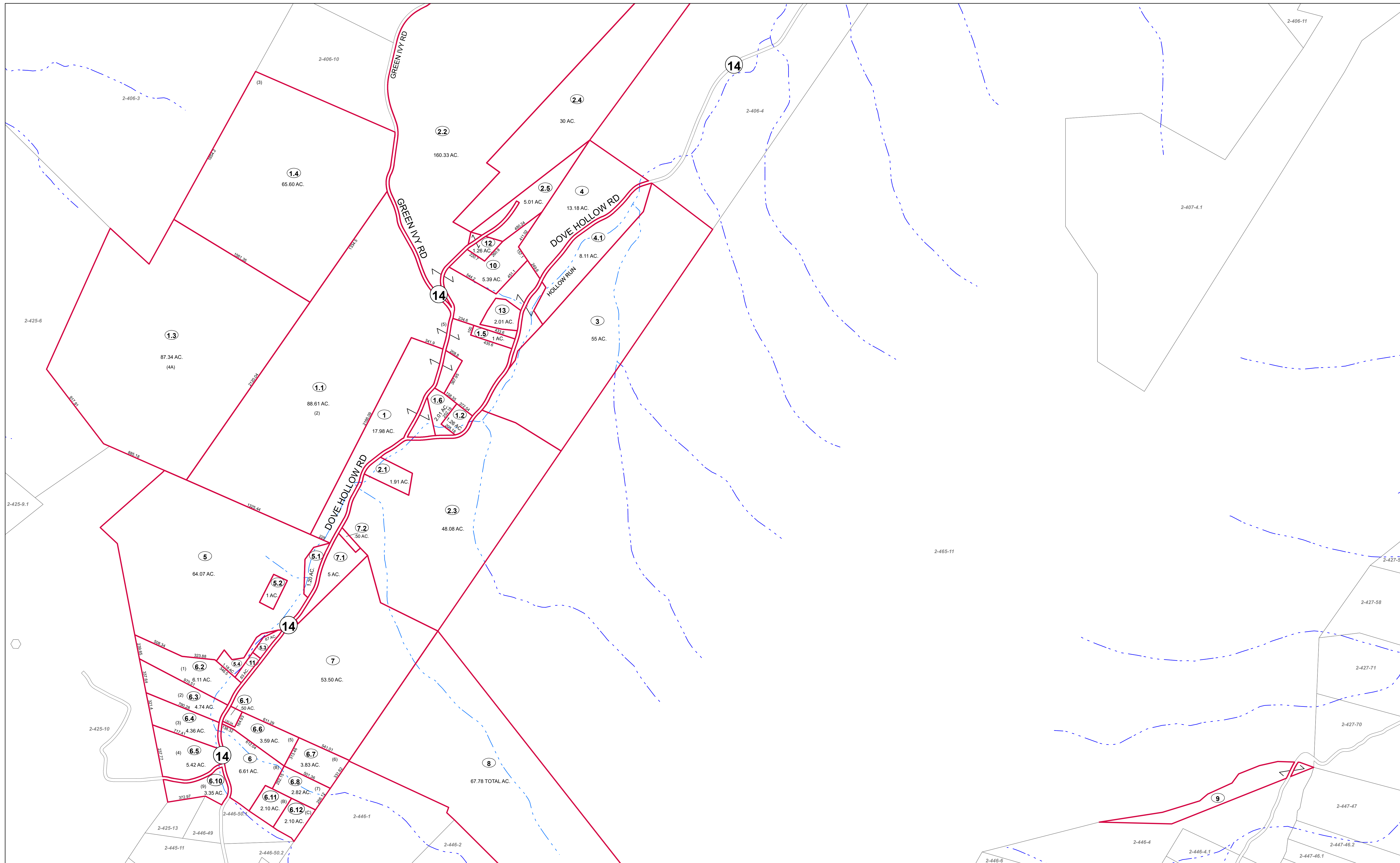
R	1	Revised 7/8/2014	9	17
o	2		10	18
v	3		11	19
i	4		12	20
s	5		13	21
j	6		14	22
n	7		15	23
s	8		16	24

**STATE OF WEST VIRGINIA**  
**COUNTY OF HARDY**  
Office of Assessor



**LOST RIVER**  
**SHEET 425**  
Date, Aerial Photography: 2003  
Date, Map: 1/19/2023  
Scale: 1" = 400'



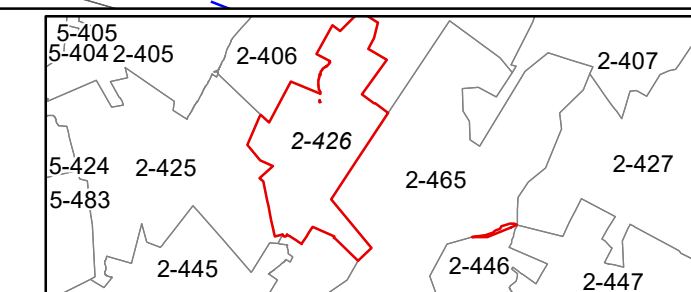


FOR TAX PURPOSES ONLY  
Prepared by Hardy County, WV

Legend	
Property Line	Original Lot Line
Road Right of Way	Lot Number (15)
Corporation Line	Parcel Number (99)
District Line	Water
County Line	Railroad

R	11	Revised 7/8/2014	9		17
Q	2		10		18
V	3		11		19
I	4		12		20
S	5		13		21
J	6		14		22
O	7		15		23
N	8		16		24

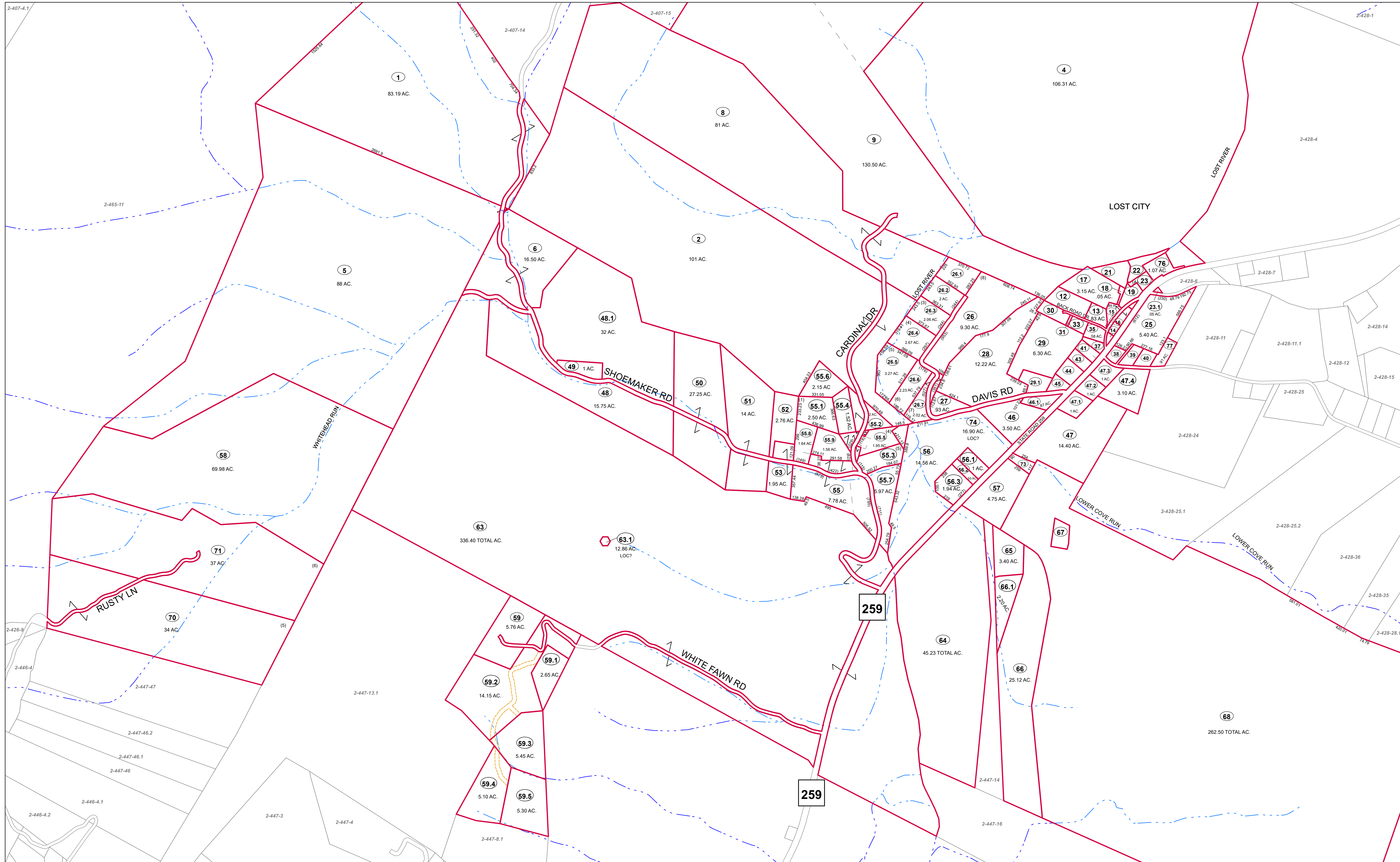
**STATE OF WEST VIRGINIA**  
**COUNTY OF HARDY**  
Office of Assessor



LOST RIVER  
SHEET 426

Date, Aerial Photography: 2003  
Date, Map: 1/19/2023  
Scale: 1" = 400'





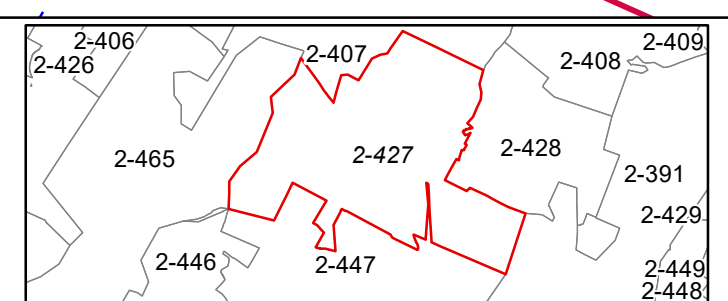
FOR TAX PURPOSES ONLY  
Prepared by Hardy County, WV

**Legend**

Property Line	—	Original Lot Line	---
Road Right of Way	—	Lot Number	(15)
Corporation Line	—	Parcel Number	(99)
District Line	—	Water	---
County Line	—	Railroad	---

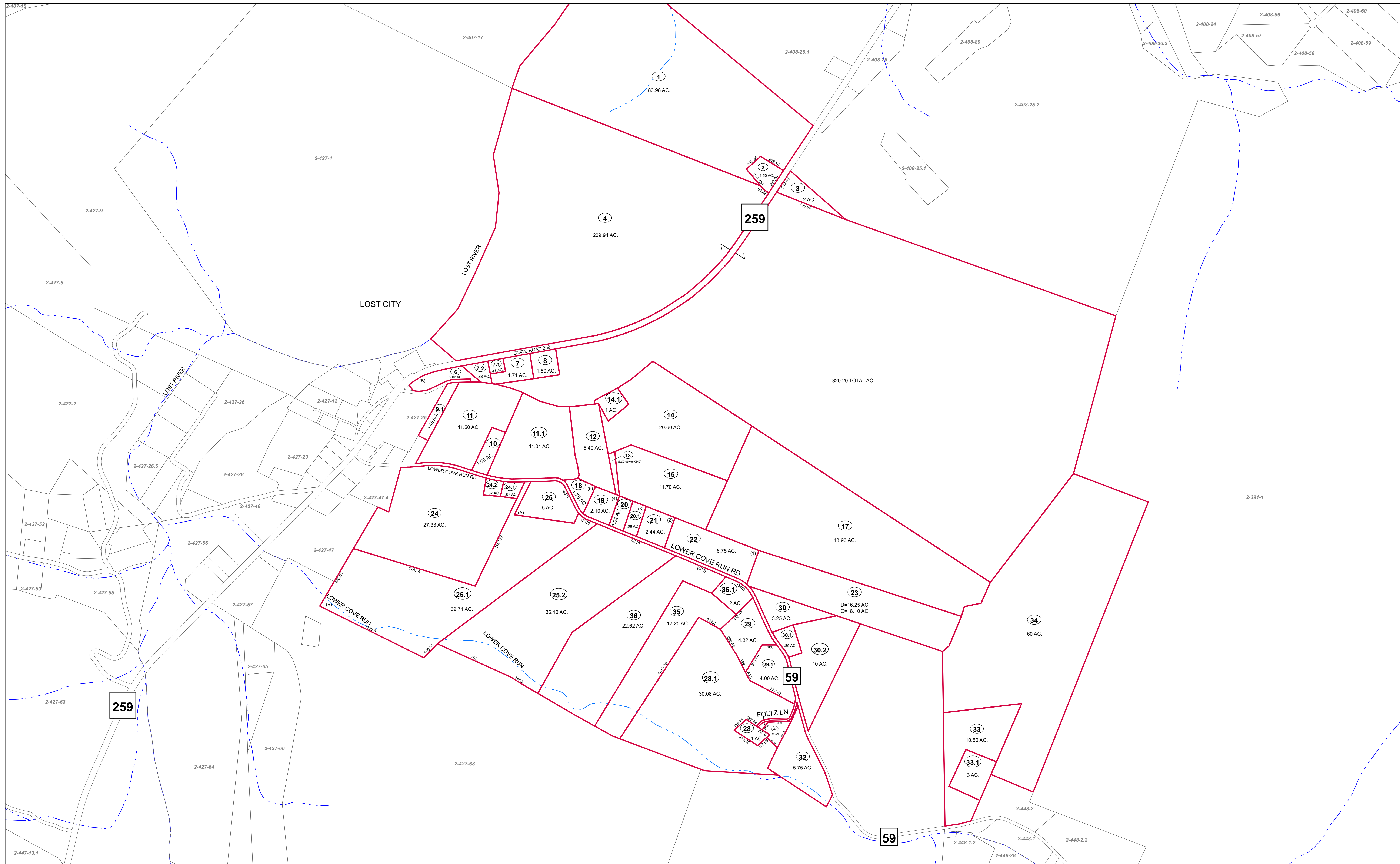
R	1	Revised 7/8/2014	9		17
O	2		10		18
V	3		11		19
I	4		12		20
S	5		13		21
I	6		14		22
O	7		15		23
N	8		16		24

**STATE OF WEST VIRGINIA**  
**COUNTY OF HARDY**  
Office of Assessor



**LOST RIVER**  
**SHEET 427**  
Date, Aerial Photography: 2003  
Date, Map: 1/19/2023  
Scale: 1" = 400'





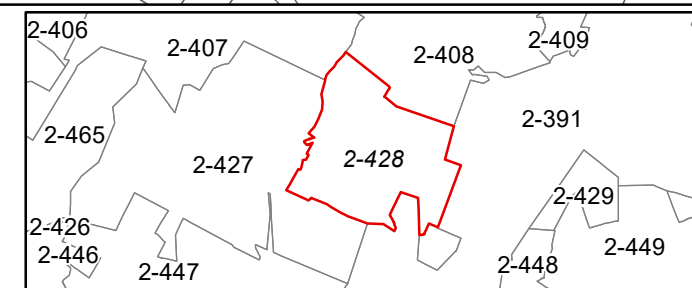
FOR TAX PURPOSES ONLY  
Prepared by Hardy County, WV

**Legend**

Property Line	Original Lot Line
Road Right of Way	Lot Number (15)
Corporation Line	Parcel Number (99)
District Line	Water
County Line	Railroad

R	1	Revised 7/8/2014	9		17
0	2		10		18
V	3		11		19
I	4		12		20
S	5		13		21
I	6		14		22
O	7		15		23
N	8		16		24

**STATE OF WEST VIRGINIA**  
**COUNTY OF HARDY**  
Office of Assessor



LOST RIVER  
SHEET 428  
Date, Aerial Photography: 2003  
Date, Map: 1/19/2023  
Scale: 1" = 400'





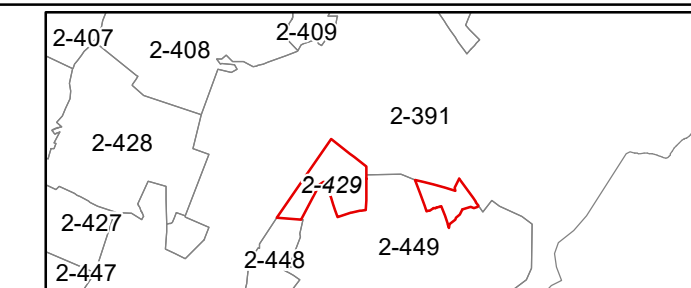
FOR TAX PURPOSES ONLY  
Prepared by Hardy County, WV

**Legend**

Property Line	Original Lot Line	Water
Road Right of Way	Lot Number (15)	Railroad
Corporation Line	Parcel Number (99)	
District Line		
County Line		

R	1	Revised 7/8/2014	9		17
O	2		10		18
V	3		11		19
I	4		12		20
S	5		13		21
I	6		14		22
O	7		15		23
N	8		16		24

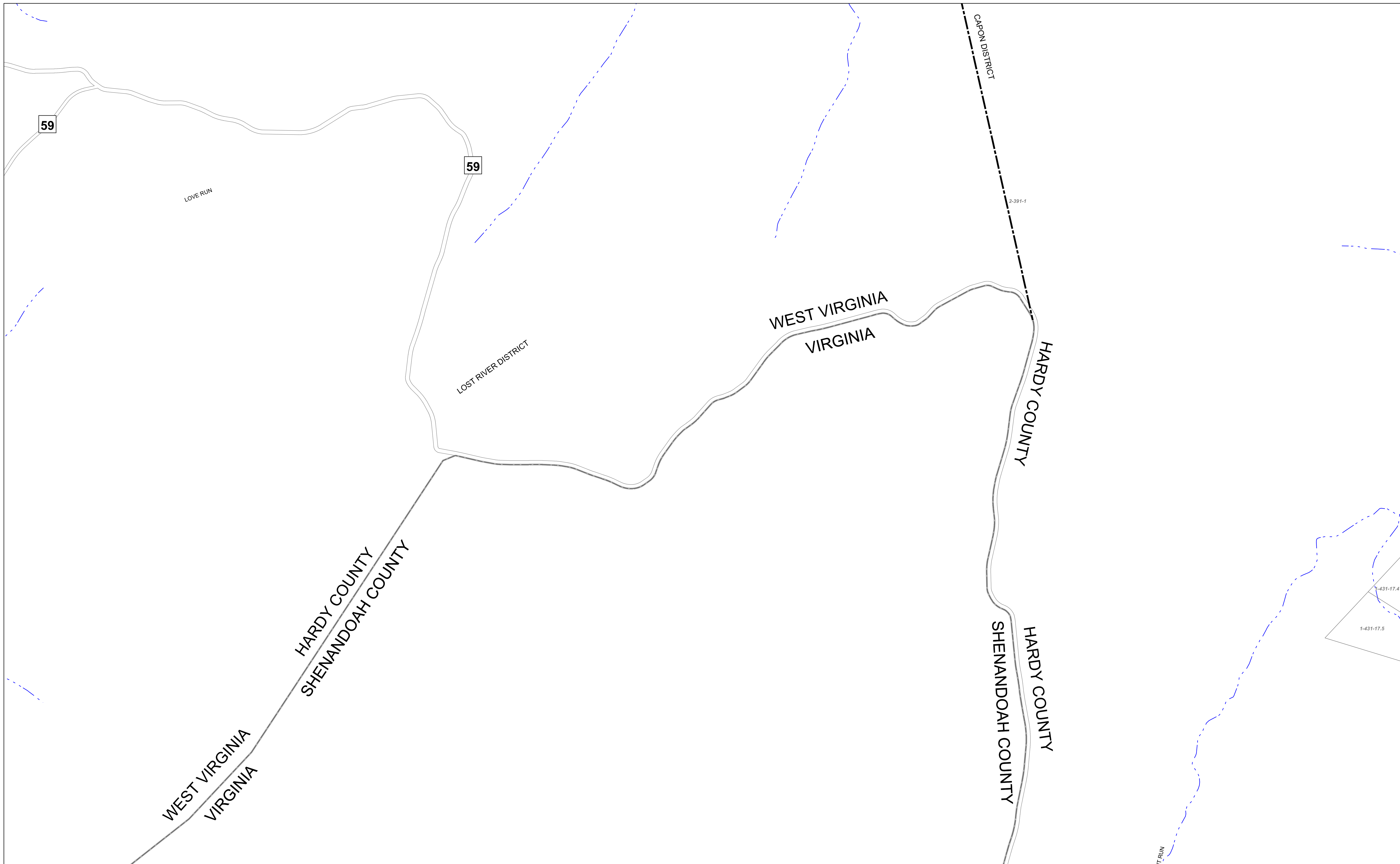
**STATE OF WEST VIRGINIA**  
**COUNTY OF HARDY**  
Office of Assessor



LOST RIVER  
SHEET 429

Date, Aerial Photography: 2003  
Date, Map: 1/19/2023  
Scale: 1" = 400'



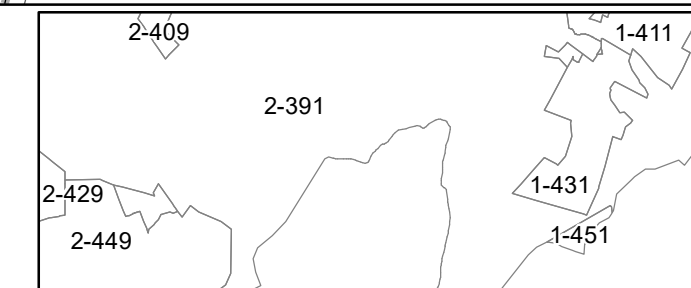


FOR TAX PURPOSES ONLY  
Prepared by Hardy County, WV

Legend	
Property Line	Original Lot Line
Road Right of Way	Lot Number (15)
Corporation Line	Parcel Number (99)
District Line	Water
County Line	Railroad

R	1	Revised 7/8/2014	9		17
o	2		10		18
v	3		11		19
i	4		12		20
s	5		13		21
j	6		14		22
o	7		15		23
n	8		16		24

STATE OF WEST VIRGINIA  
COUNTY OF HARDY  
Office of Assessor



LOST RIVER  
SHEET 430

Date, Aerial Photography: 2003  
Date, Map: 1/19/2023  
Scale: 1" = 400'





FOR TAX PURPOSES ONLY  
Prepared by Hardy County, WV

Legend	
Property Line	Original Lot Line
Road Right of Way	Lot Number (15)
Corporation Line	Parcel Number (99)
District Line	Water
County Line	Railroad

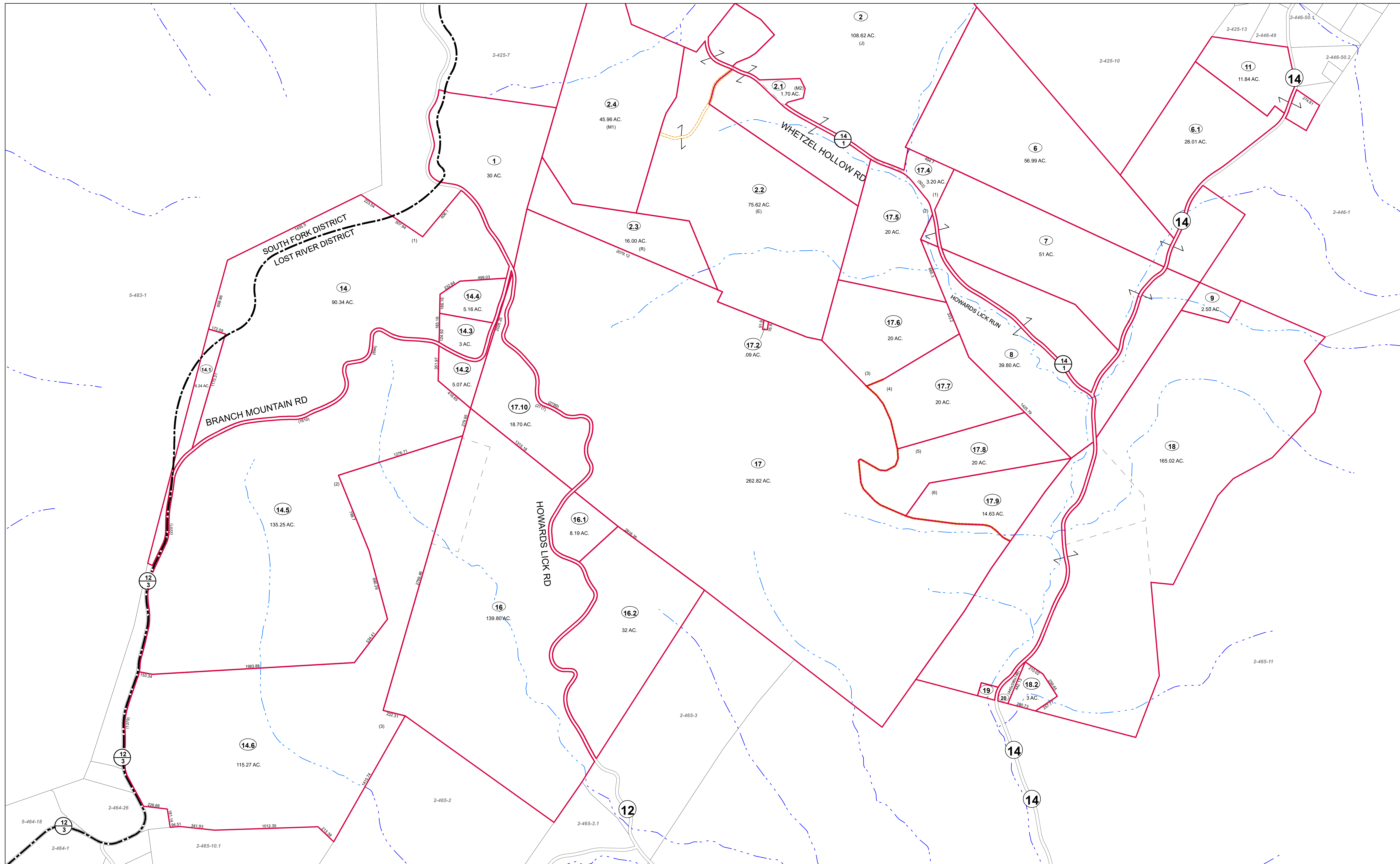
R	1	Revised 7/8/2014	9	17
O	2		10	18
V	3		11	19
J	4		12	20
S	5		13	21
I	6		14	22
O	7		15	23
N	8		16	24

STATE OF WEST VIRGINIA  
COUNTY OF HARDY  
Office of Assessor



LOST RIVER  
SHEET 444  
Date, Aerial Photography: 2003  
Date, Map: 1/19/2023  
Scale: 1" = 400'





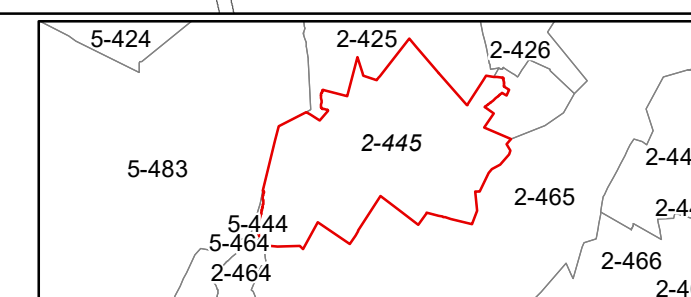
FOR TAX PURPOSES ONLY

Prepared by Hardy County, WV

Legend	
Property Line	Original Lot Line
Road Right of Way	Lot Number (15)
Corporation Line	Parcel Number (99)
District Line	Water
County Line	Railroad

R	1	Revised 7/8/2014	9	17
O	2		10	18
V	3		11	19
I	4		12	20
S	5		13	21
I	6		14	22
O	7		15	23
N	8		16	24

**STATE OF WEST VIRGINIA**  
**COUNTY OF HARDY**  
 Office of Assessor



LOST RIVER  
SHEET 445

Date, Aerial Photography: 2003

Date, Map: 1/19/2023

Scale: 1" = 400'





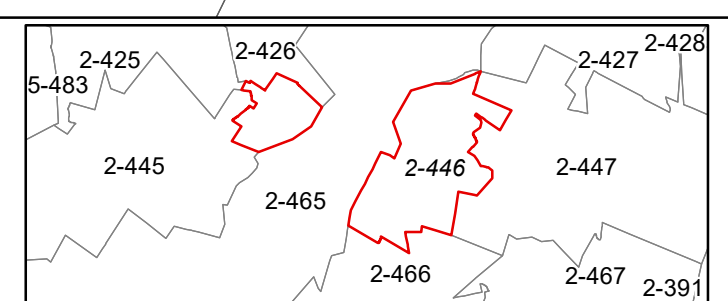
FOR TAX PURPOSES ONLY  
Prepared by Hardy County, WV

**Legend**

Property Line	Original Lot Line
Road Right of Way	Lot Number (15)
Corporation Line	Parcel Number (99)
District Line	Water
County Line	Railroad

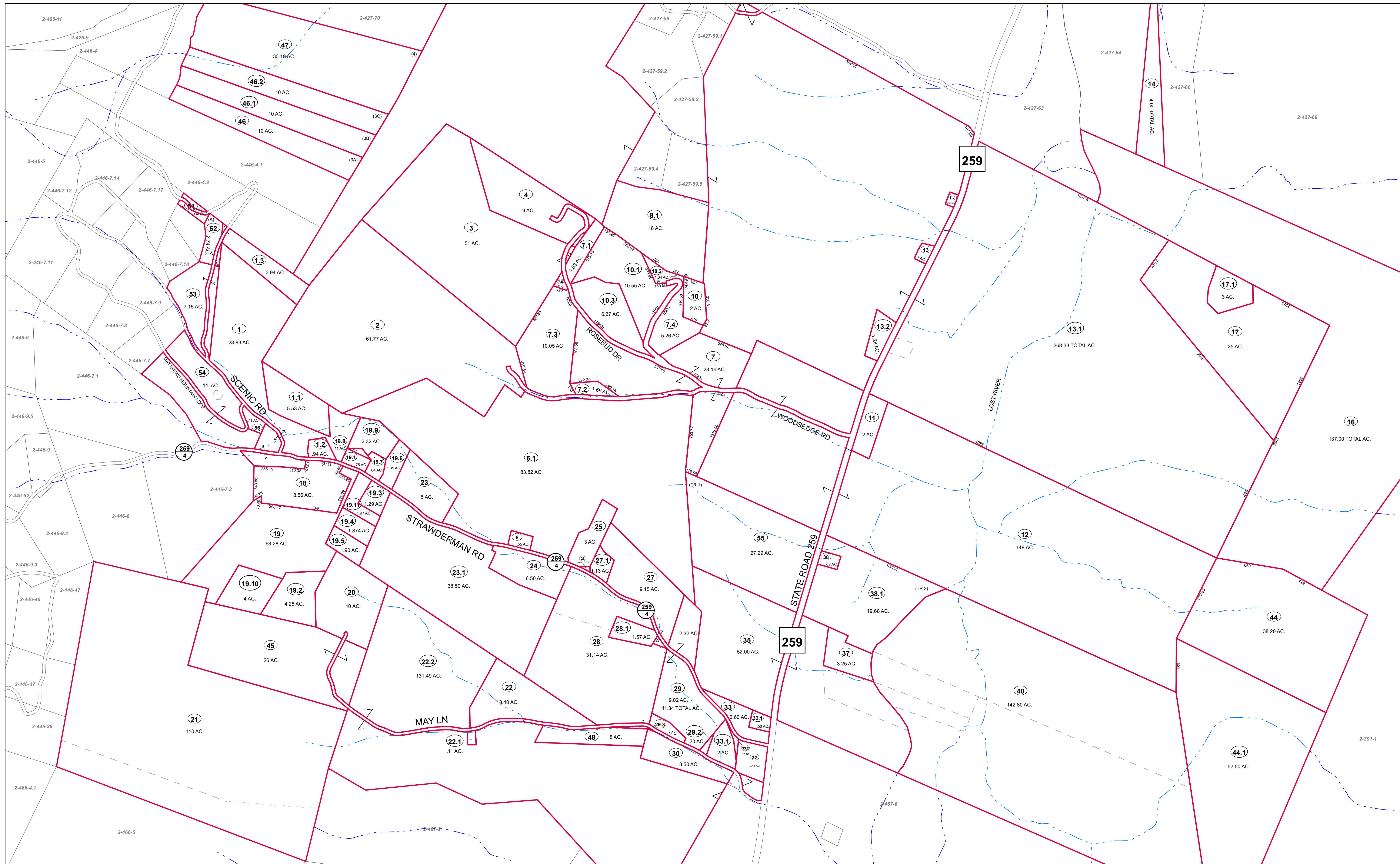
R	1	Revised 7/8/2014	9	17
O	2		10	18
V	3		11	19
I	4		12	20
S	5		13	21
I	6		14	22
O	7		15	23
N	8		16	24

**STATE OF WEST VIRGINIA**  
**COUNTY OF HARDY**  
Office of Assessor



**LOST RIVER**  
**SHEET 446**  
Date, Aerial Photography: 2003  
Date, Map: 1/19/2023  
Scale: 1" = 400'





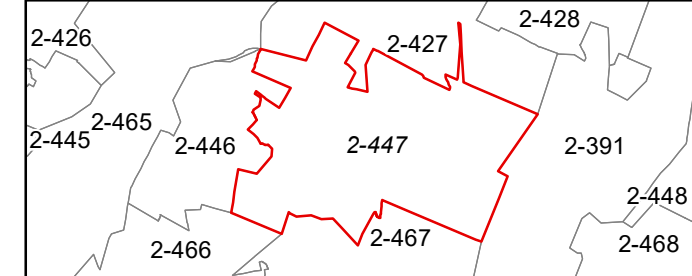
FOR TAX PURPOSES ONLY  
Prepared by Hardy County, WV

**Legend**

Property Line	Original Lot Line
Road Right of Way	Lot Number (15)
Corporation Line	Parcel Number (99)
District Line	Water
County Line	Railroad

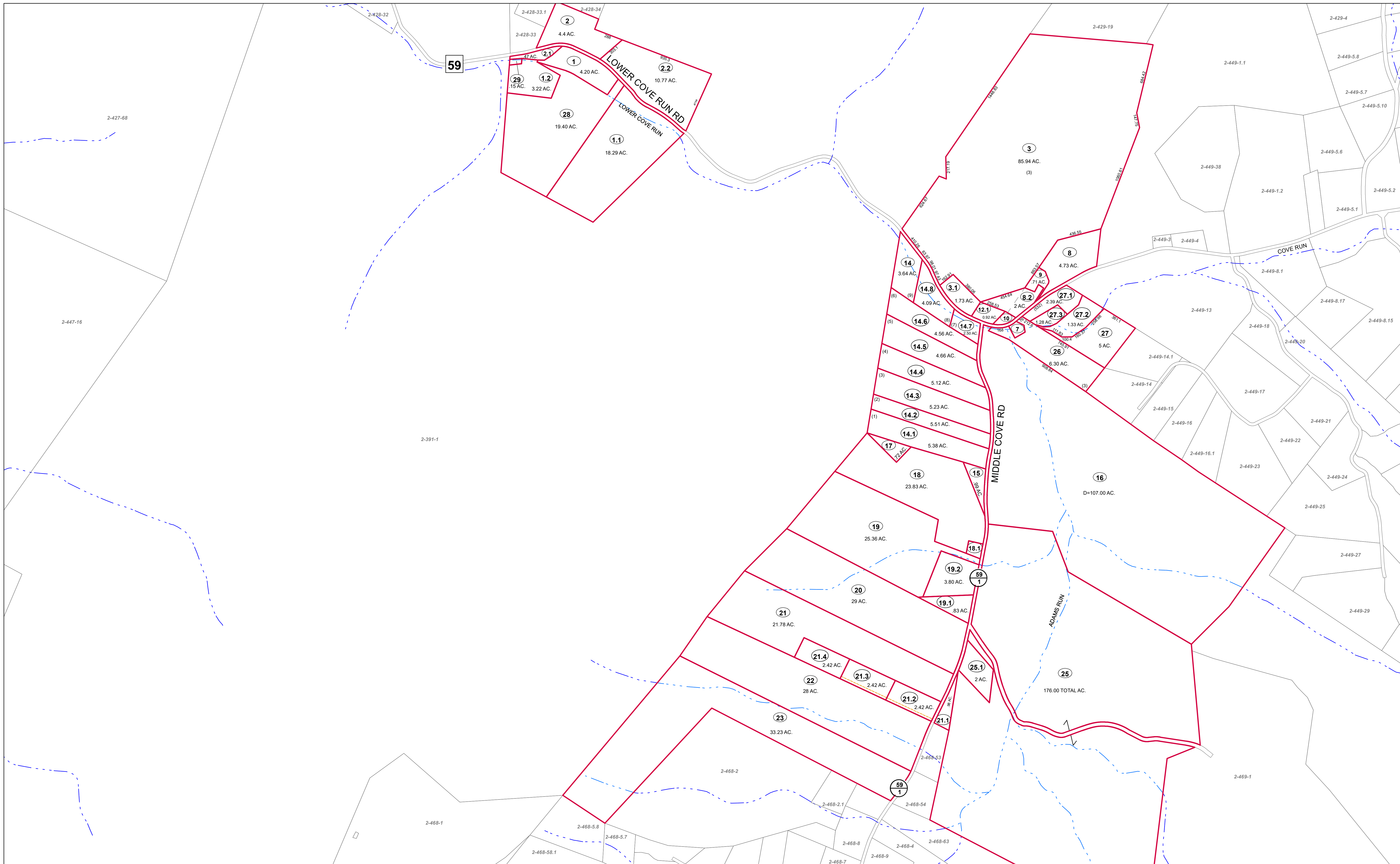
R	1	Revised 7/8/2014	9		17
e	2		10		18
v	3		11		19
i	4		12		20
s	5		13		21
i	6		14		22
n	7		15		23
s	8		16		24

**STATE OF WEST VIRGINIA**  
**COUNTY OF HARDY**  
Office of Assessor



LOST RIVER  
SHEET 447  
Date, Aerial Photography: 2003  
Date, Map: 1/19/2023  
Scale: 1" = 400'





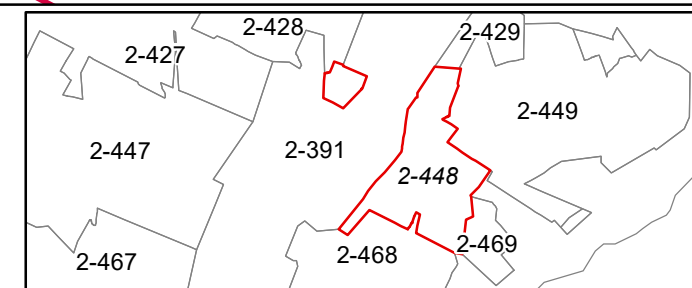
FOR TAX PURPOSES ONLY  
Prepared by Hardy County, WV

**Legend**

Property Line	—	Original Lot Line	—
Road Right of Way	—	Lot Number	(15)
Corporation Line	—	Parcel Number	(99)
District Line	—	Water	—
County Line	—	Railroad	—

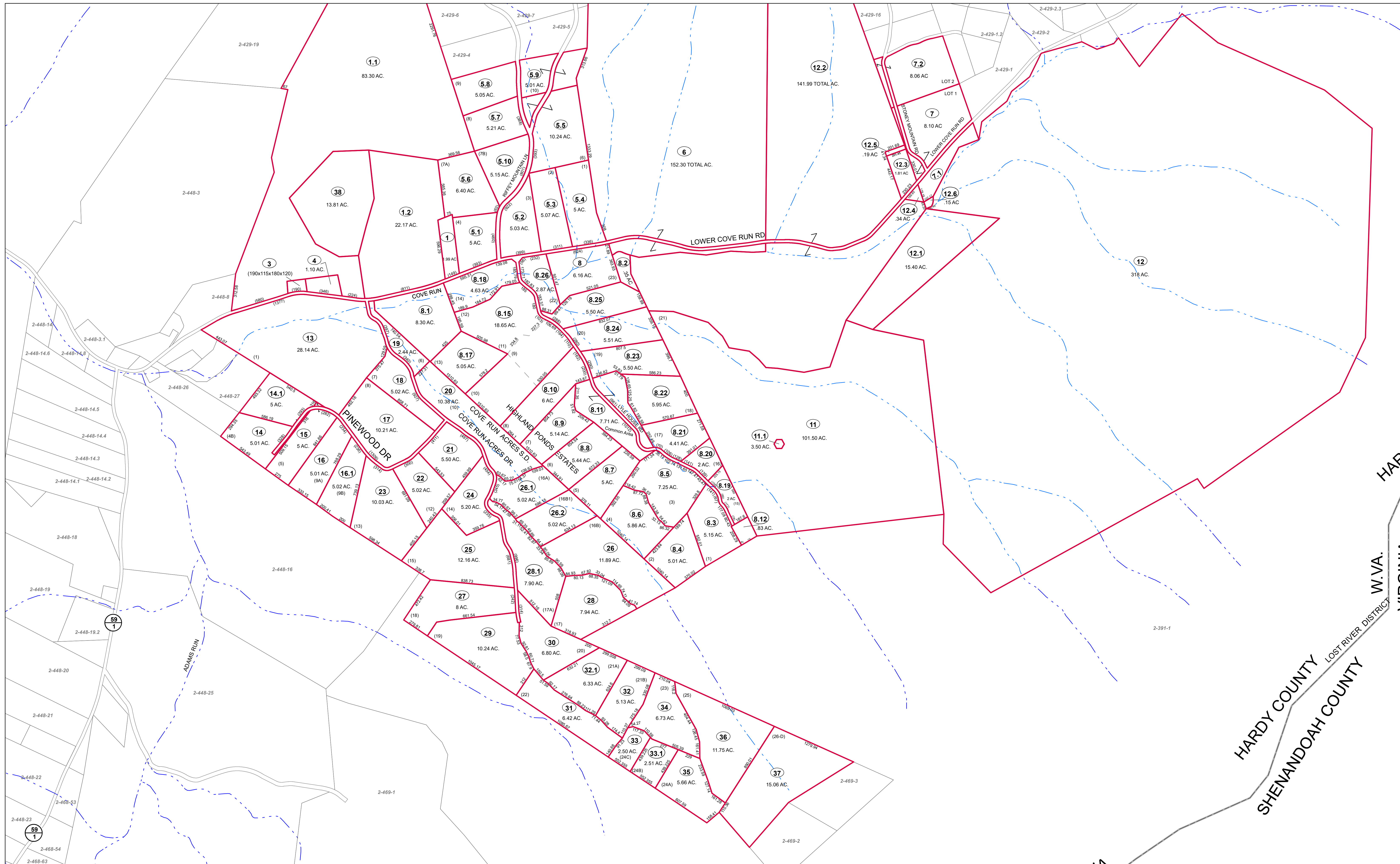
R	1	Revised 7/8/2014	9	17	
O	2		10	18	
V	3		11	19	
I	4		12	20	
S	5		13	21	
I	6		14	22	
O	7		15	23	
N	8		16	24	

**STATE OF WEST VIRGINIA**  
**COUNTY OF HARDY**  
Office of Assessor



**LOST RIVER**  
**SHEET 448**  
Date, Aerial Photography: 2003  
Date, Map: 1/19/2023  
Scale: 1" = 400'





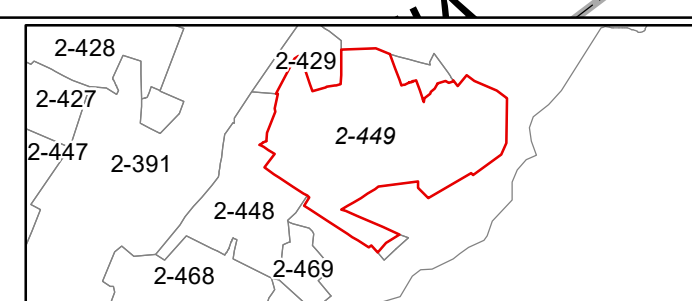
FOR TAX PURPOSES ONLY  
Prepared by Hardy County, WV

**Legend**

Property Line	Original Lot Line
Road Right of Way	Lot Number (15)
Corporation Line	Parcel Number (99)
District Line	Water
County Line	Railroad

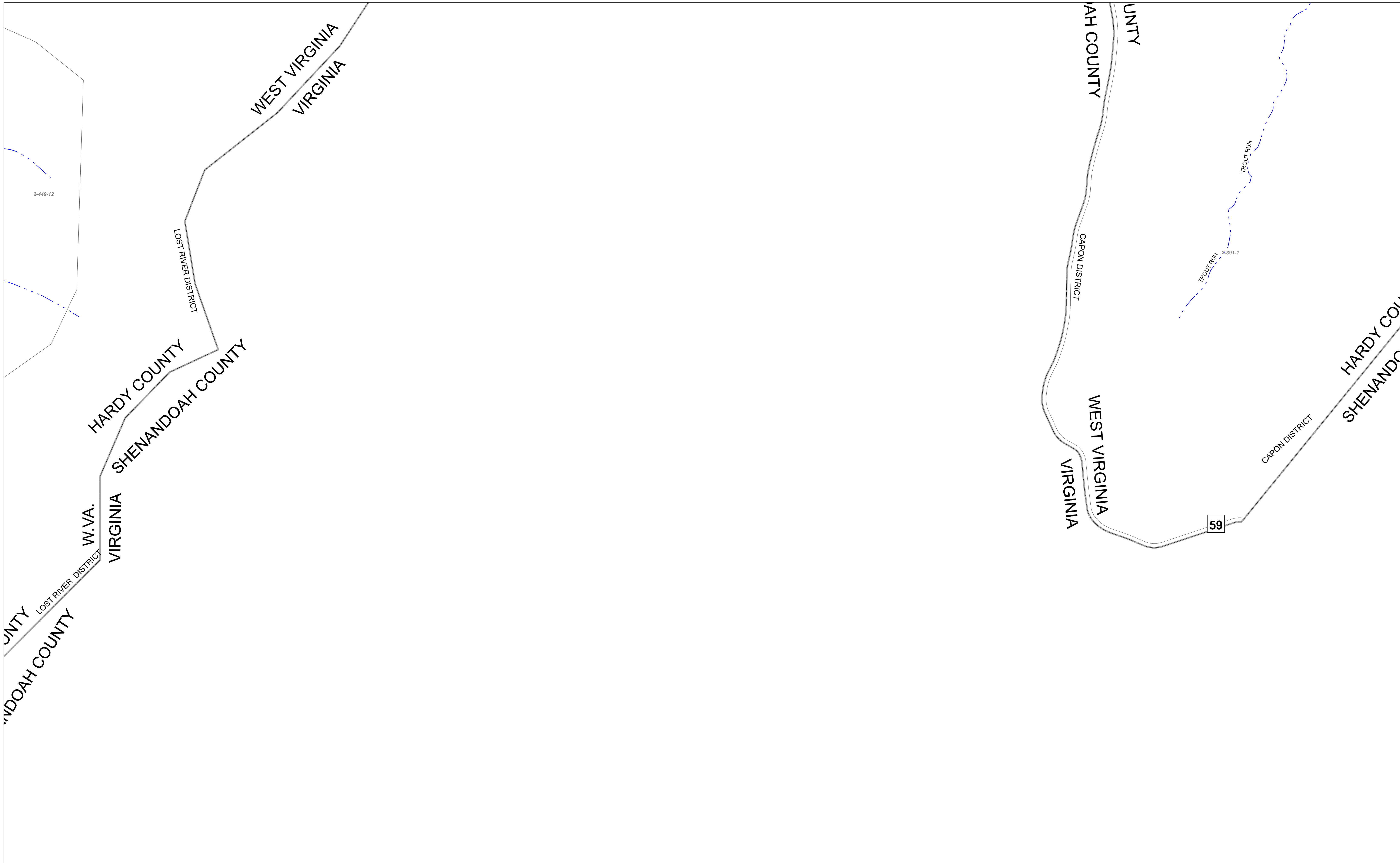
R	1	Revised 7/8/2014	9	17
e	2		10	18
v	3		11	19
i	4		12	20
s	5		13	21
i	6		14	22
o	7		15	23
n	8		16	24

**STATE OF WEST VIRGINIA**  
**COUNTY OF HARDY**  
Office of Assessor



LOST RIVER  
SHEET 449  
Date, Aerial Photography: 2003  
Date, Map: 1/19/2023  
Scale: 1" = 400'



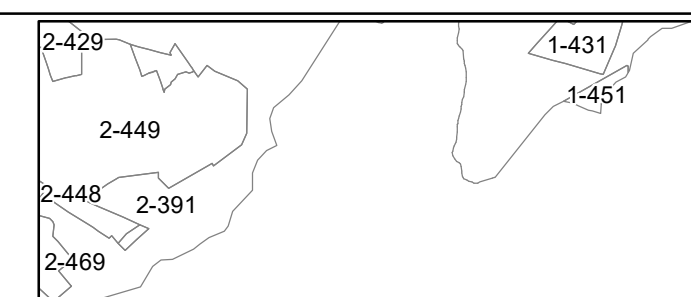


FOR TAX PURPOSES ONLY  
Prepared by Hardy County, WV

Legend	
Property Line	Original Lot Line
Road Right of Way	Lot Number (15)
Corporation Line	Parcel Number (99)
District Line	Water
County Line	Railroad

R	1	Revised 7/8/2014	9		17
O	2		10		18
V	3		11		19
J	4		12		20
S	5		13		21
I	6		14		22
O	7		15		23
N	8		16		24

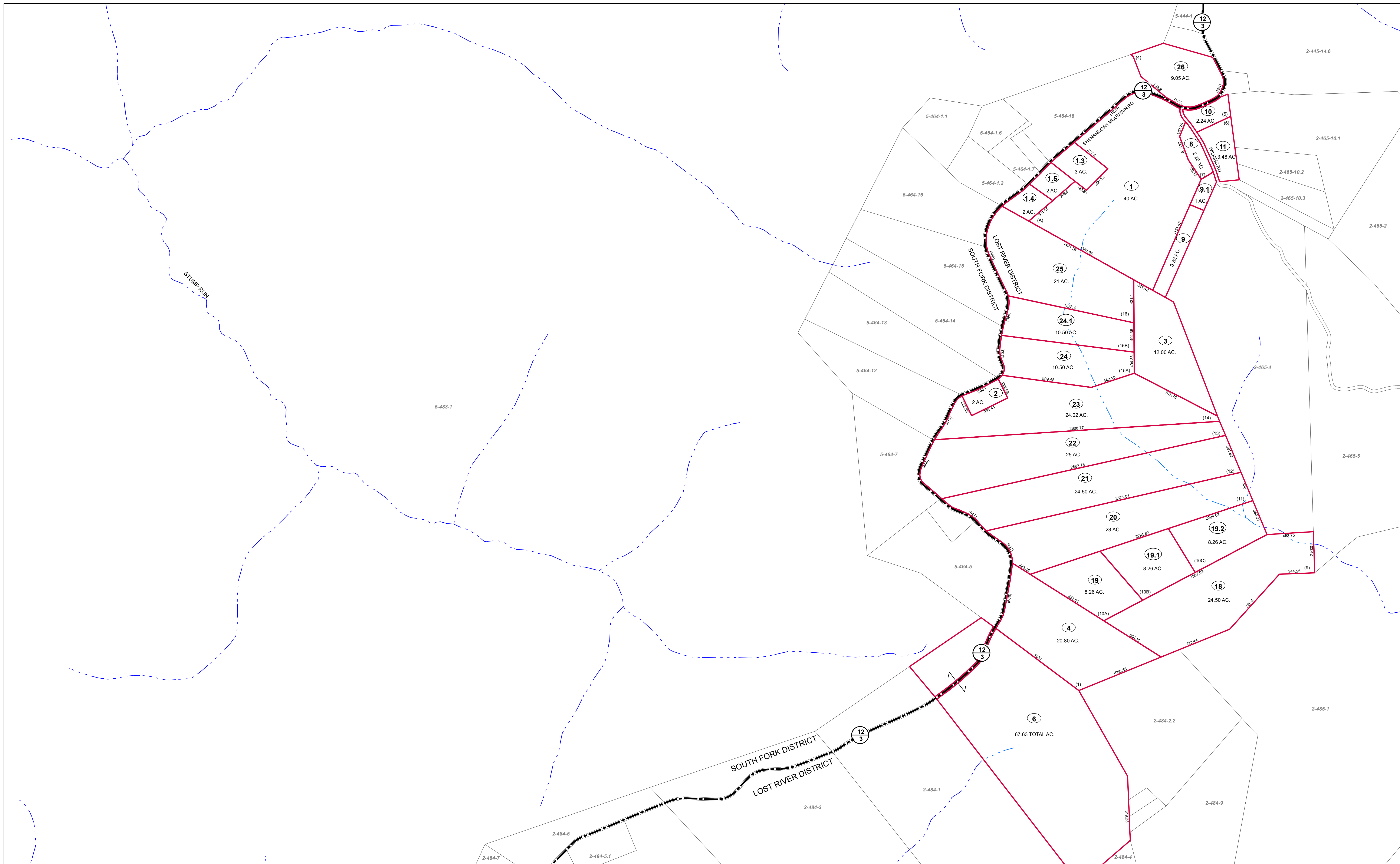
STATE OF WEST VIRGINIA  
COUNTY OF HARDY  
Office of Assessor



LOST RIVER  
SHEET 450

Date, Aerial Photography: 2003  
Date, Map: 1/19/2023  
Scale: 1" = 400'





FOR TAX PURPOSES ONLY  
Prepared by Hardy County, WV

**Legend**

Property Line	Original Lot Line	Lot Number (15)
Road Right of Way	Corporation Line	Parcel Number (99)
District Line	Water	Railroad
County Line		

R	1	Revised 7/8/2014	9		17
O	2		10		18
V	3		11		19
I	4		12		20
S	5		13		21
I	6		14		22
O	7		15		23
N	8		16		24

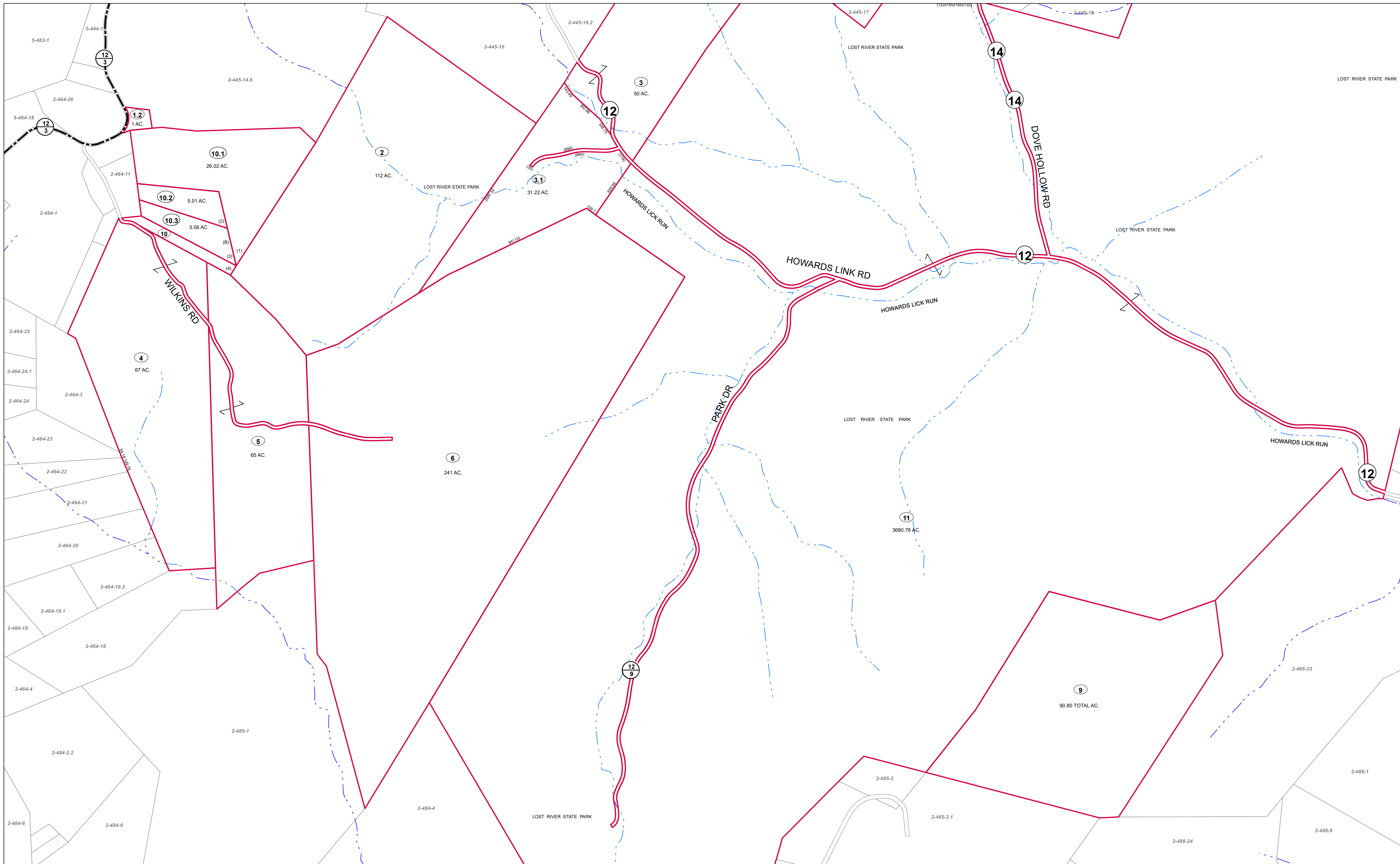
**STATE OF WEST VIRGINIA**  
**COUNTY OF HARDY**  
Office of Assessor



**LOST RIVER**  
**SHEET 464**

Date, Aerial Photography: 2003  
Date, Map: 1/19/2023  
Scale: 1" = 400'





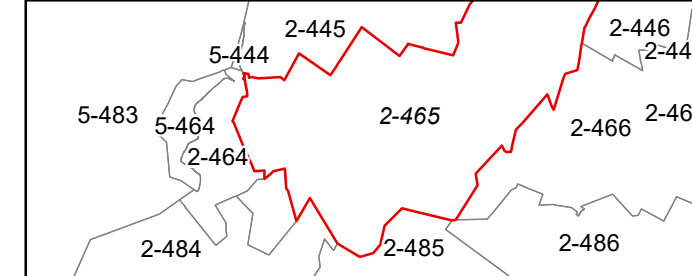
FOR TAX PURPOSES ONLY  
Prepared by Hardy County, WV

**Legend**

Property Line	Original Lot Line	Water
Road Right of Way	Lot Number (15)	Railroad
Corporation Line	Parcel Number (99)	
District Line		
County Line		

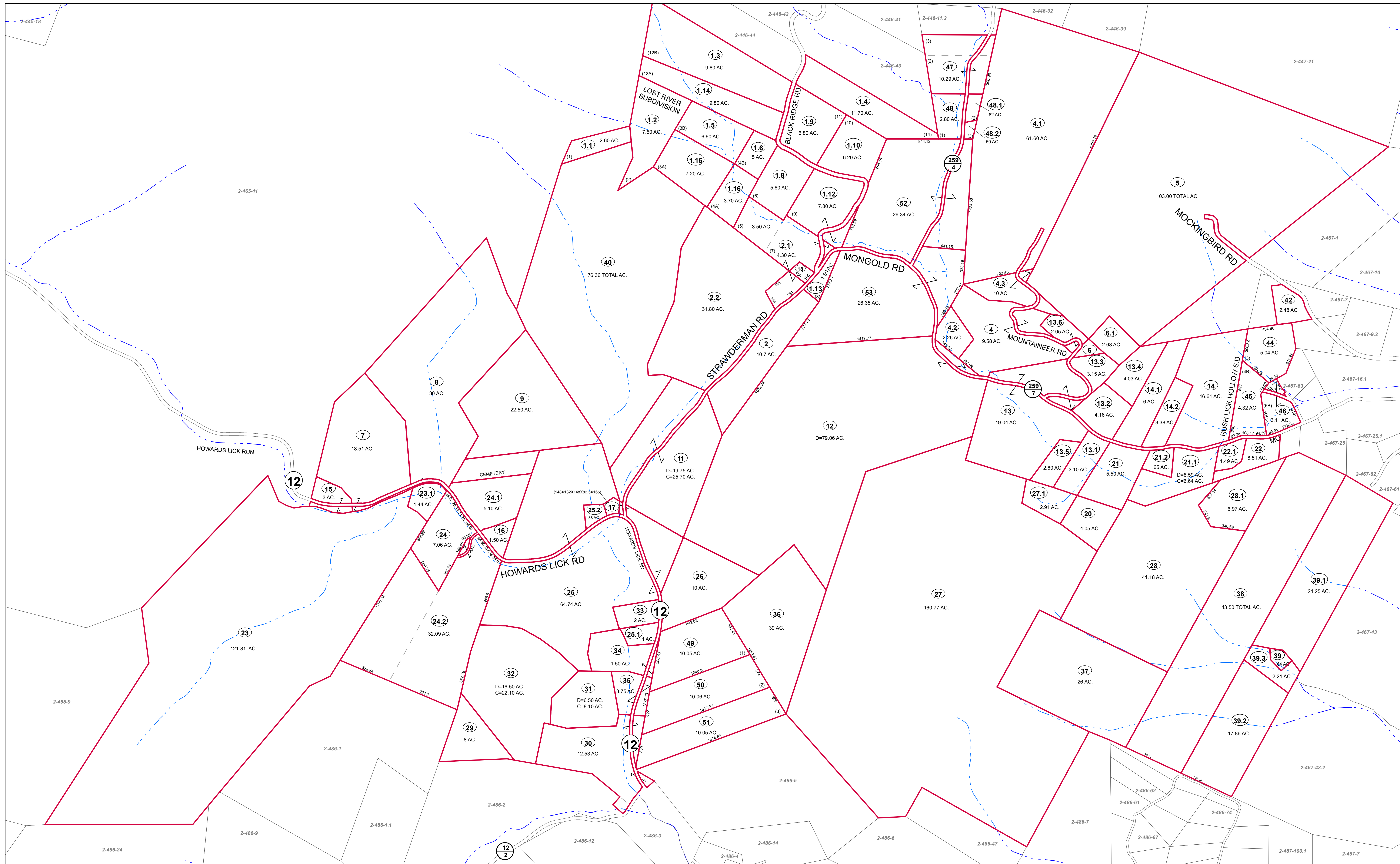
R	11	Revised 7/8/2014	9		17
O	2		10		18
V	3		11		19
J	4		12		20
S	5		13		21
I	6		14		22
O	7		15		23
N	8		16		24

**STATE OF WEST VIRGINIA**  
**COUNTY OF HARDY**  
Office of Assessor



**LOST RIVER**  
**SHEET 465**  
Date, Aerial Photography: 2003  
Date, Map: 1/19/2023  
Scale: 1" = 400'





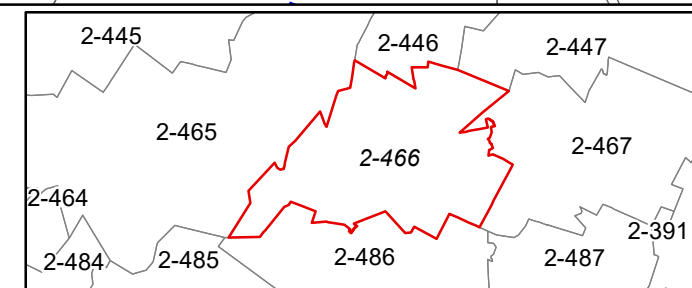
FOR TAX PURPOSES ONLY  
Prepared by Hardy County, WV

**Legend**

Property Line	Original Lot Line
Road Right of Way	Lot Number (15)
Corporation Line	Parcel Number (99)
District Line	Water
County Line	Railroad

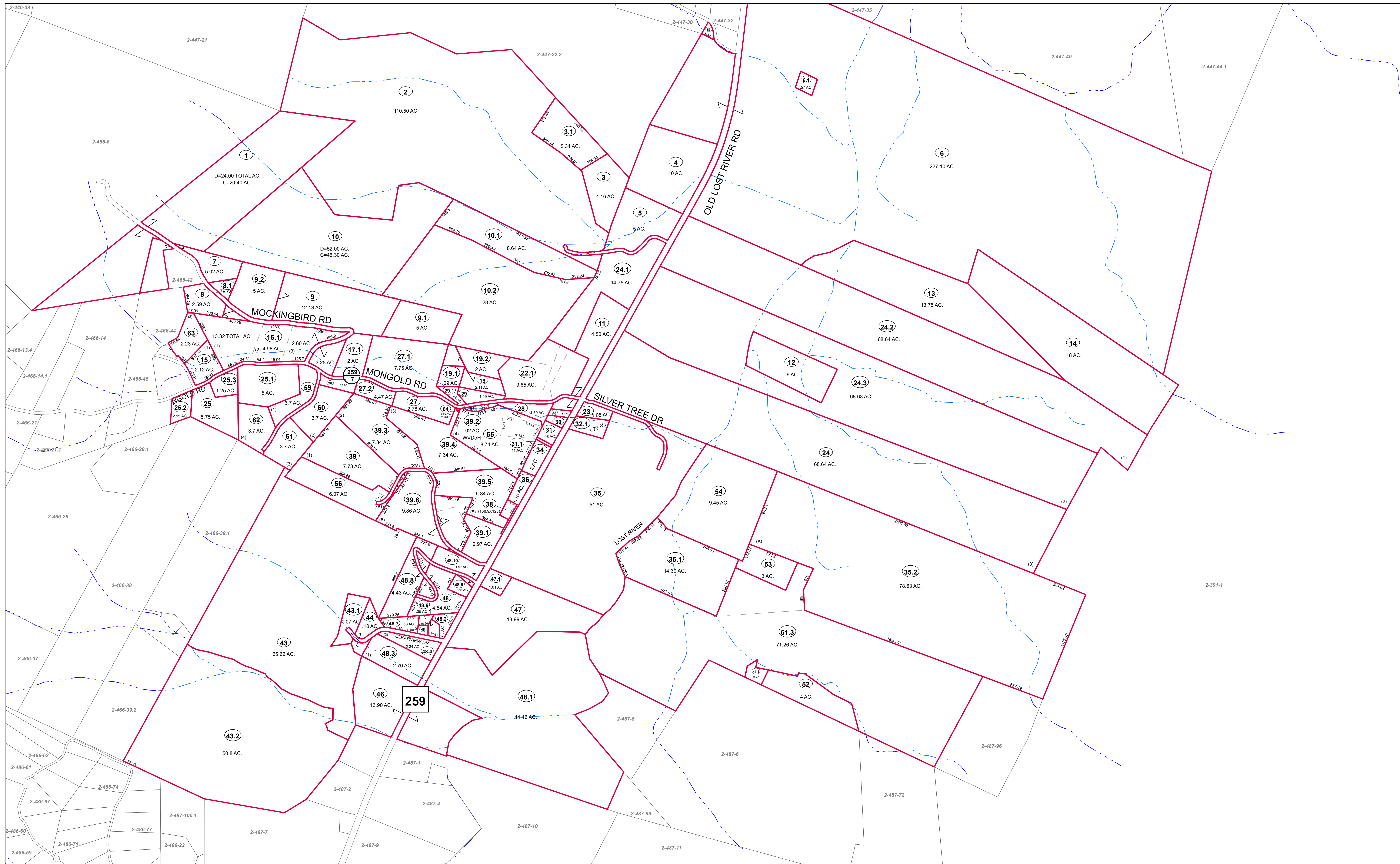
R	1	Revised 7/8/2014	9	17
E	2		18	
V	3		19	
I	4		20	
S	5		21	
J	6		22	
O	7		23	
N	8		24	

**STATE OF WEST VIRGINIA**  
**COUNTY OF HARDY**  
Office of Assessor



**LOST RIVER**  
**SHEET 466**  
Date, Aerial Photography: 2003  
Date, Map: 1/19/2023  
Scale: 1" = 400'





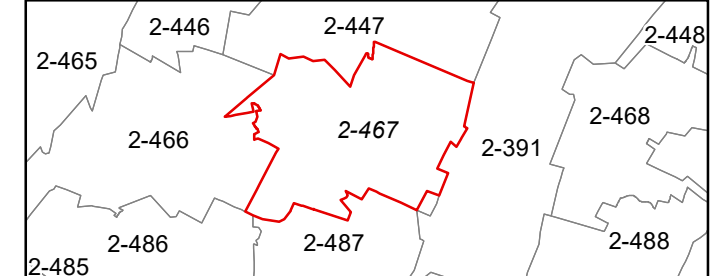
FOR TAX PURPOSES ONLY  
Prepared by Hardy County, WV

**Legend**

Property Line	—	Original Lot Line	—
Road Right of Way	—	Lot Number (15)	—
Corporation Line	—	Parcel Number (99)	—
District Line	—	Water	—
County Line	—	Railroad	—

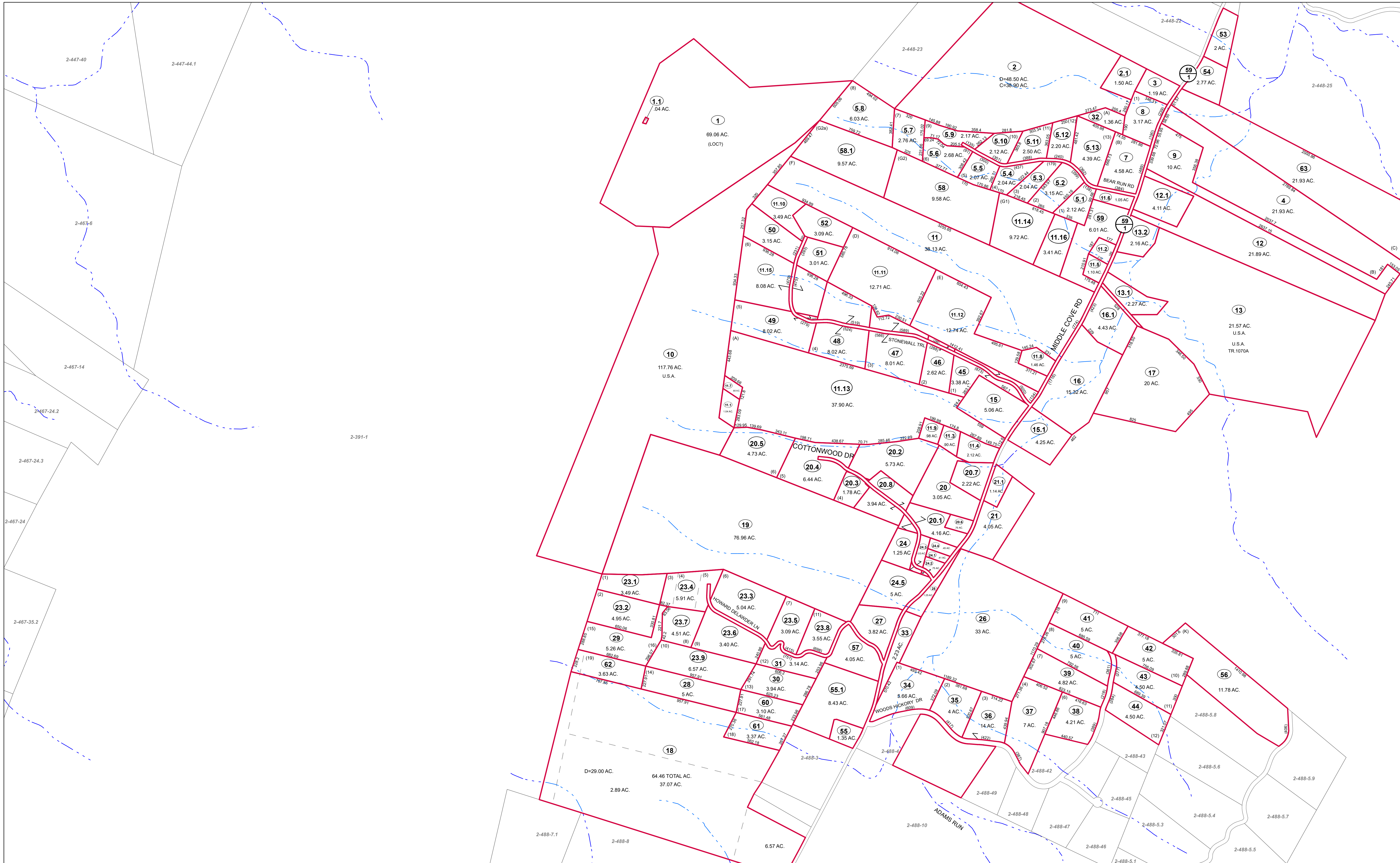
R	11	Revised 7/8/2014	9		17
0	2				
V	3				
I	4				
S	5				
I	6				
O	7				
N	8				
S	8				

**STATE OF WEST VIRGINIA**  
**COUNTY OF HARDY**  
Office of Assessor



**LOST RIVER**  
**SHEET 467**  
Date, Aerial Photography: 2003  
Date, Map: 1/19/2023  
Scale: 1" = 400'





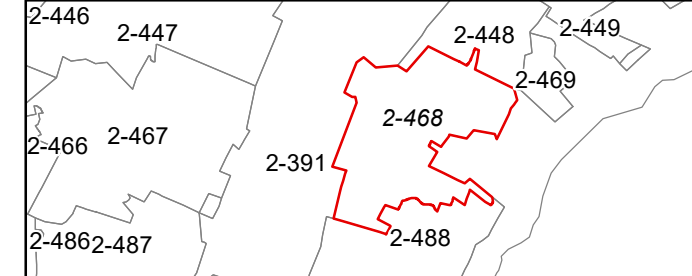
FOR TAX PURPOSES ONLY  
Prepared by Hardy County, WV

**Legend**

Property Line	—	Original Lot Line	---
Road Right of Way	—	Lot Number	(15)
Corporation Line	—	Parcel Number	(99)
District Line	—	Water	---
County Line	—	Railroad	---

R	1	Revised 7/8/2014	9	17
O	2		10	18
V	3		11	19
I	4		12	20
S	5		13	21
I	6		14	22
O	7		15	23
N	8		16	24

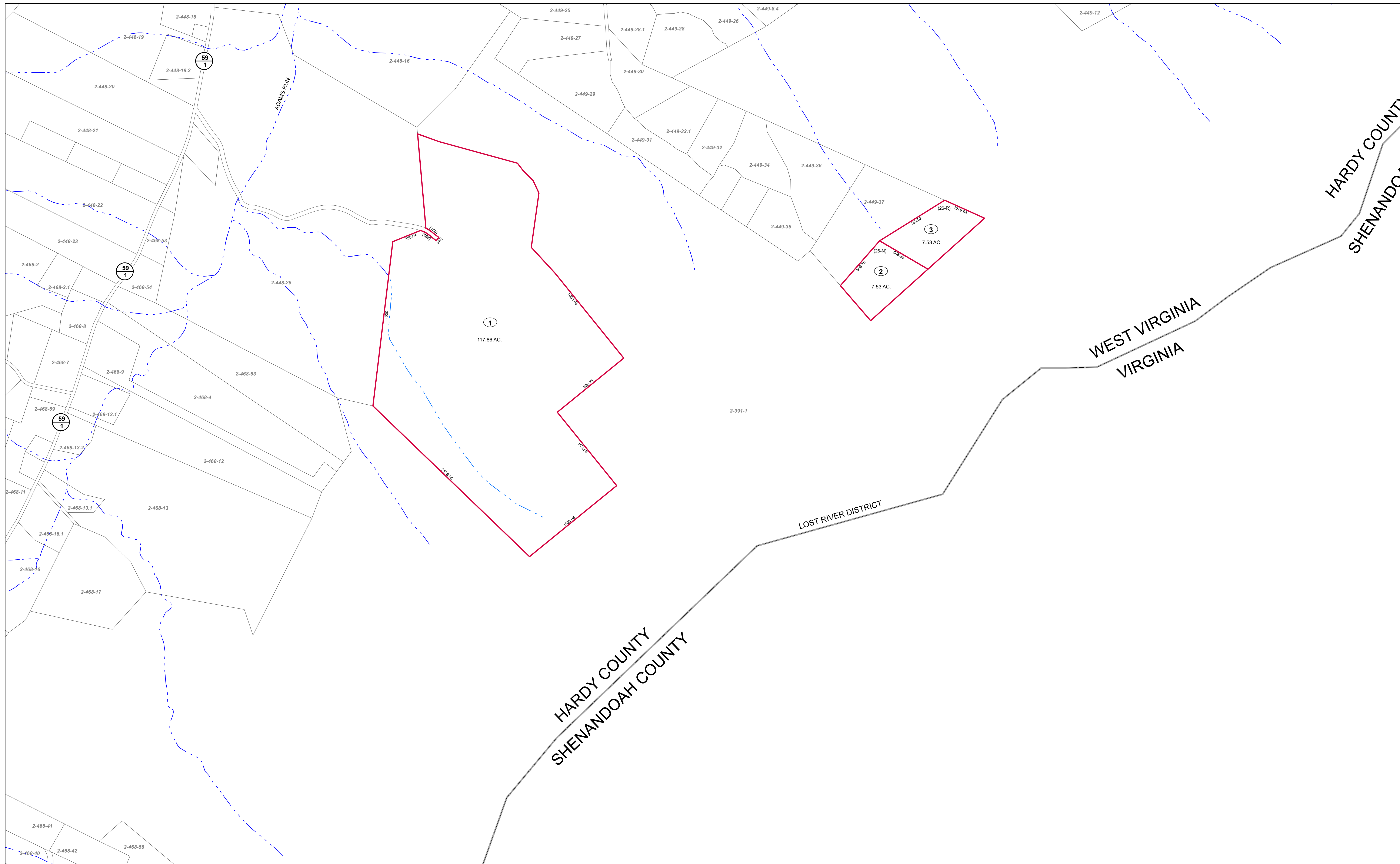
**STATE OF WEST VIRGINIA**  
**COUNTY OF HARDY**  
Office of Assessor



LOST RIVER  
SHEET 468

Date, Aerial Photography: 2003  
Date, Map: 1/19/2023  
Scale: 1" = 400'



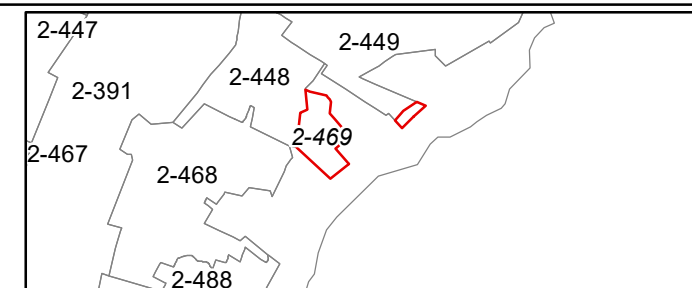


FOR TAX PURPOSES ONLY  
Prepared by Hardy County, WV

Legend	
Property Line	Original Lot Line
Road Right of Way	Lot Number (15)
Corporation Line	Parcel Number (99)
District Line	Water
County Line	Railroad

R	1	Revised 7/8/2014	9		17	
O	2		10		18	
V	3		11		19	
J	4		12		20	
S	5		13		21	
I	6		14		22	
O	7		15		23	
N	8		16		24	

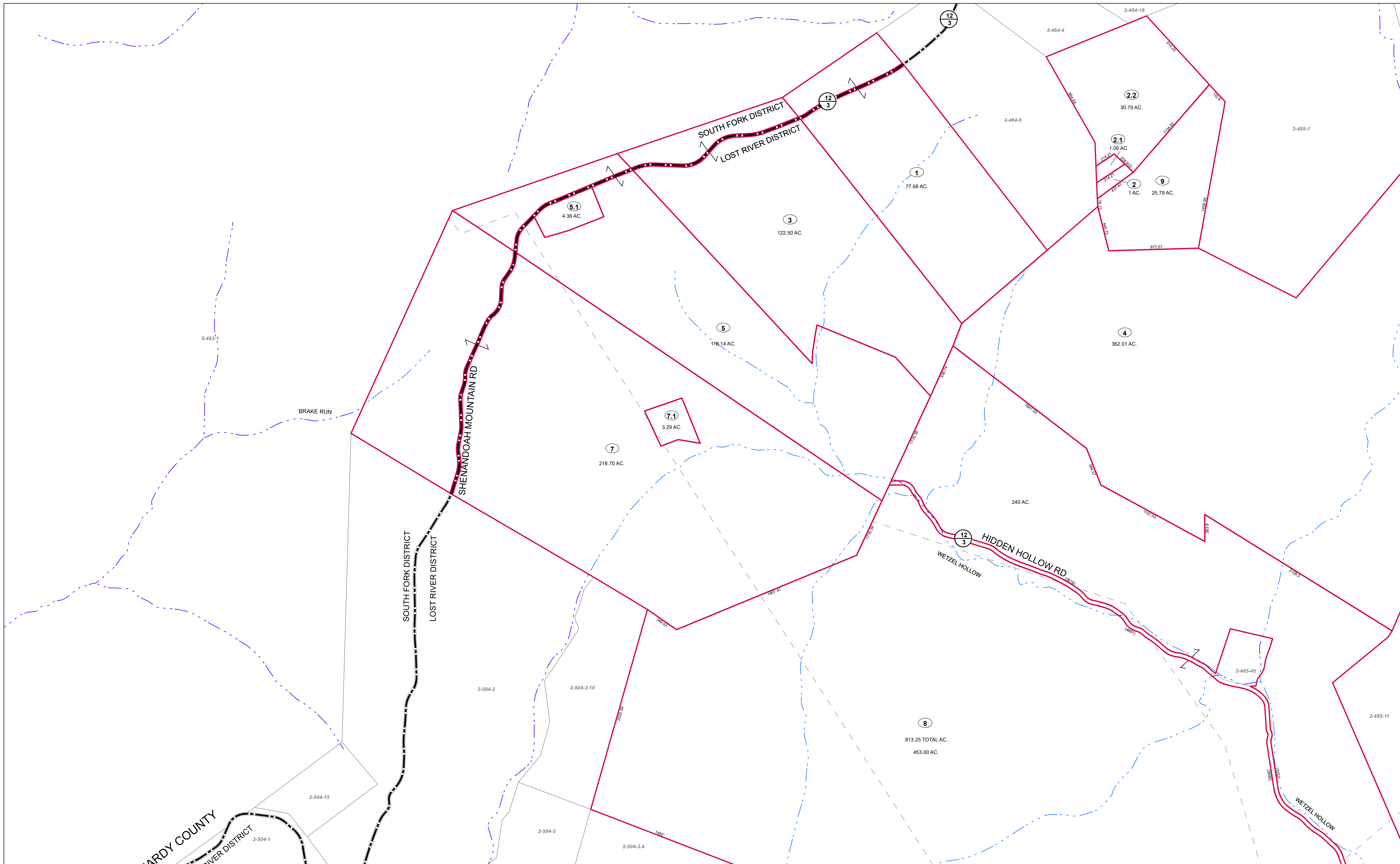
**STATE OF WEST VIRGINIA**  
**COUNTY OF HARDY**  
Office of Assessor



LOST RIVER  
SHEET 469

Date, Aerial Photography: 2003  
Date, Map: 1/19/2023  
Scale: 1" = 400'





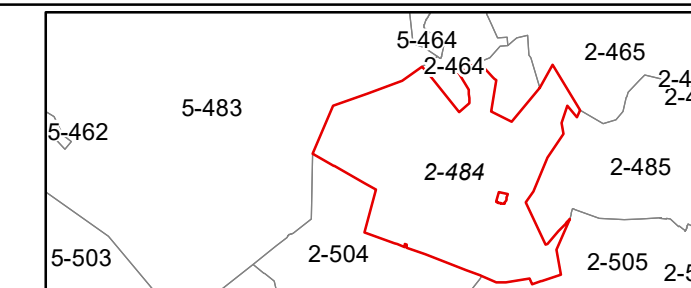
FOR TAX PURPOSES ONLY  
Prepared by Hardy County, WV

**Legend**

Property Line	—	Original Lot Line	- - - - -
Road Right of Way	—	Lot Number	(15)
Corporation Line	—	Parcel Number	(99)
District Line	—	Water	- - - - -
County Line	—	Railroad	—+—+—

R	1	Revised 7/8/2014	9		17
e	2		10		18
v	3		11		19
i	4		12		20
s	5		13		21
j	6		14		22
o	7		15		23
n	8		16		24

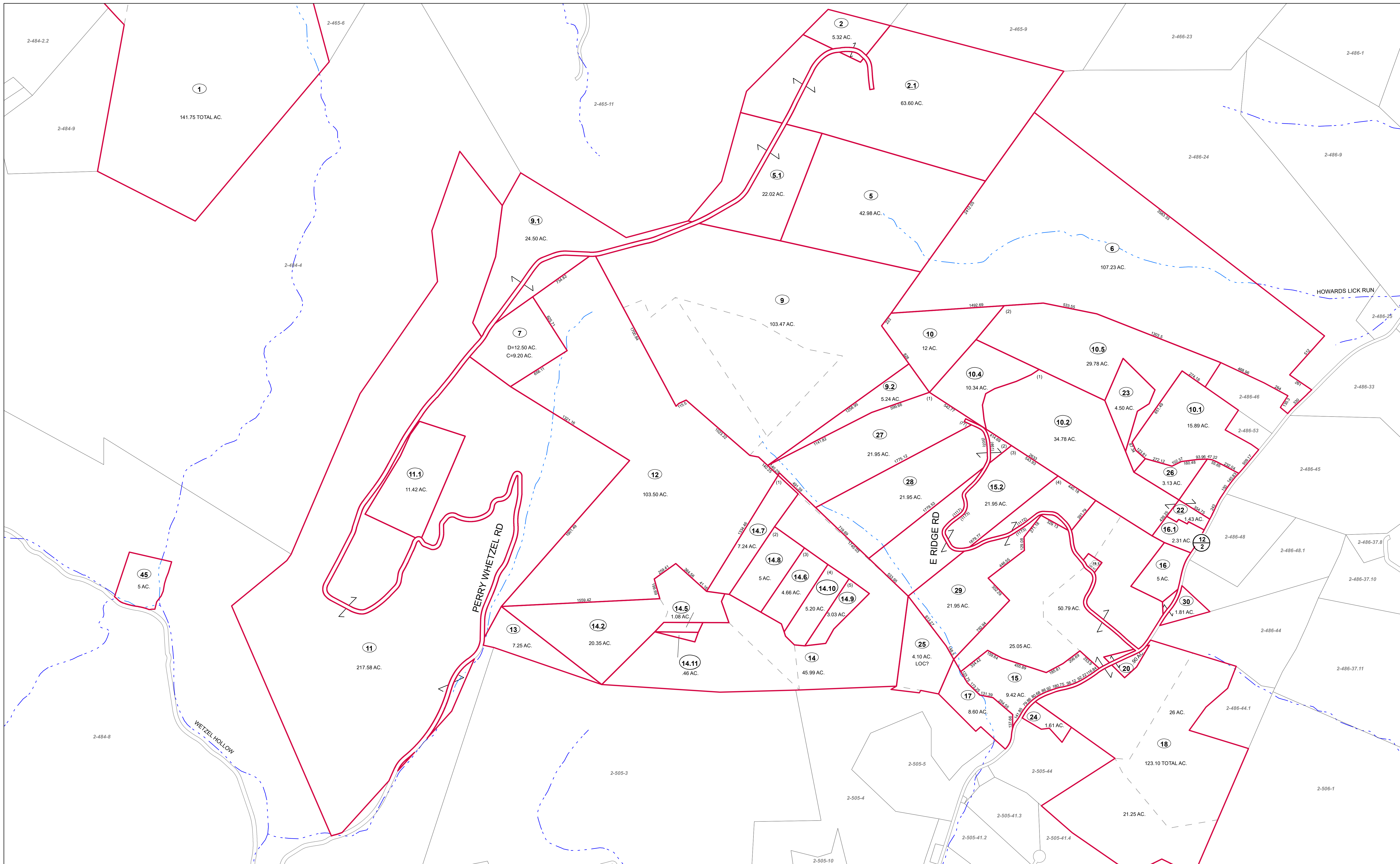
**STATE OF WEST VIRGINIA**  
**COUNTY OF HARDY**  
Office of Assessor



LOST RIVER  
SHEET 484

Date, Aerial Photography: 2003  
Date, Map: 1/19/2023  
Scale: 1" = 400'



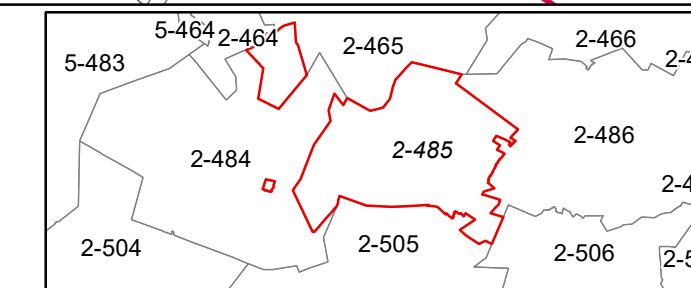


FOR TAX PURPOSES ONLY  
Prepared by Hardy County, WV

Legend	
Property Line	Original Lot Line
Road Right of Way	Lot Number (15)
Corporation Line	Parcel Number (99)
District Line	Water
County Line	Railroad

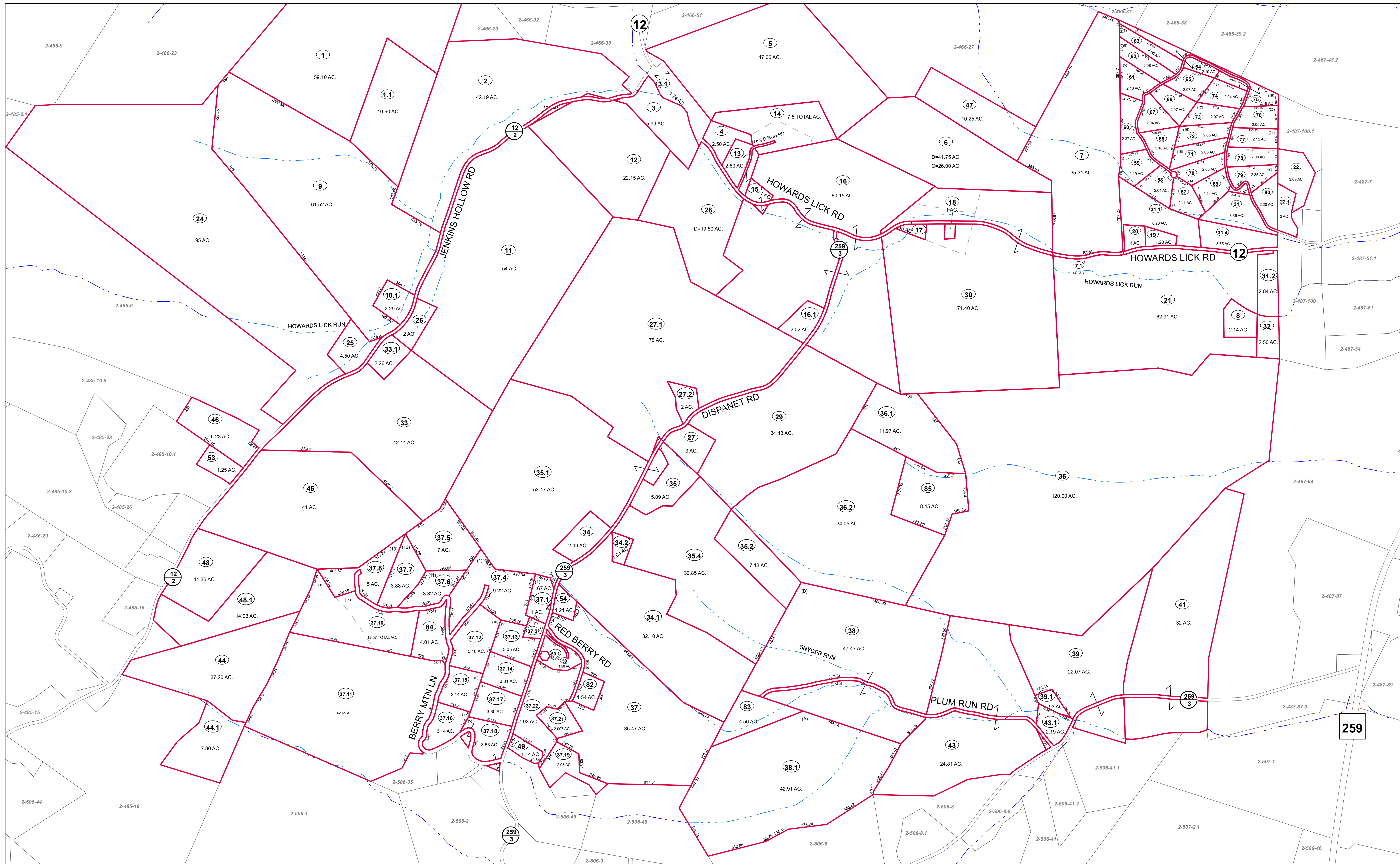
R	1	Revised 7/8/2014	9		17
O	2		10		18
V	3		11		19
I	4		12		20
S	5		13		21
I	6		14		22
O	7		15		23
N	8		16		24

**STATE OF WEST VIRGINIA**  
**COUNTY OF HARDY**  
Office of Assessor



**LOST RIVER**  
**SHEET 485**  
Date, Aerial Photography: 2003  
Date, Map: 1/19/2023  
Scale: 1" = 400'





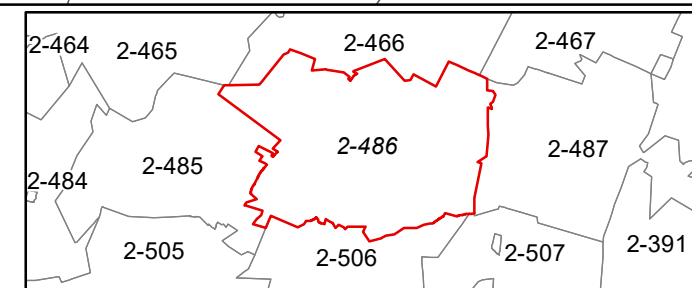
FOR TAX PURPOSES ONLY  
Prepared by Hardy County, WV

**Legend**

Property Line	Original Lot Line
Road Right of Way	Lot Number (15)
Corporation Line	Parcel Number (99)
District Line	Water
County Line	Railroad

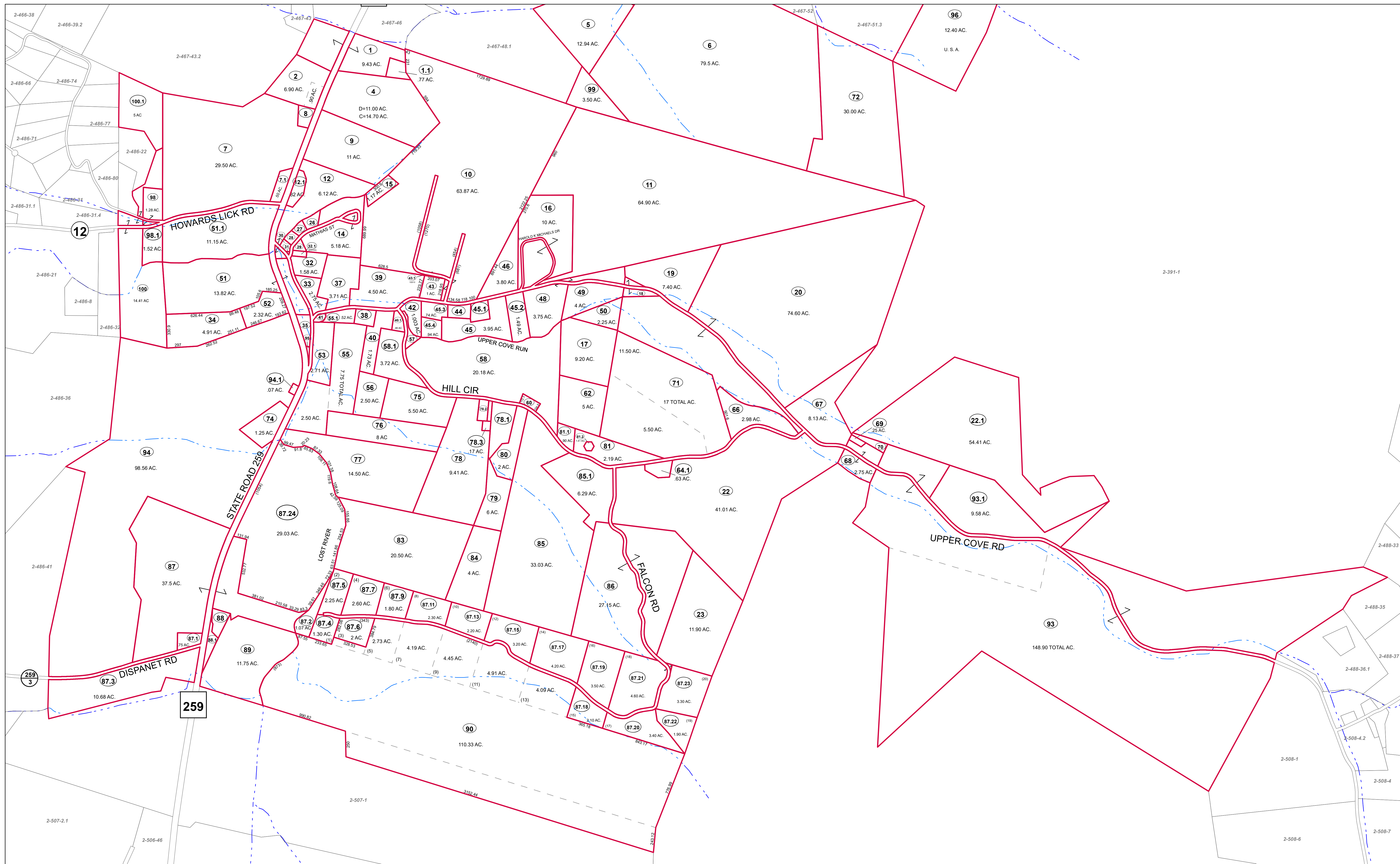
R	11	Revised 7/8/2014	9	17
6	2		10	18
V	3		11	19
I	4		12	20
S	5		13	21
I	6		14	22
O	7		15	23
N	8		16	24

**STATE OF WEST VIRGINIA**  
**COUNTY OF HARDY**  
Office of Assessor



**LOST RIVER**  
**SHEET 486**  
Date, Aerial Photography: 2003  
Date, Map: 1/19/2023  
Scale: 1" = 400'





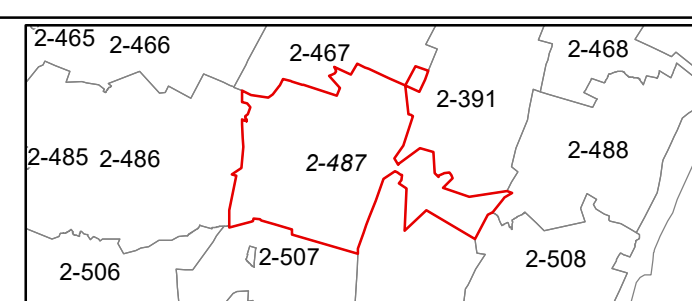
FOR TAX PURPOSES ONLY  
Prepared by Hardy County, WV

**Legend**

Property Line	Original Lot Line
Road Right of Way	Lot Number (15)
Corporation Line	Parcel Number (99)
District Line	Water
County Line	Railroad

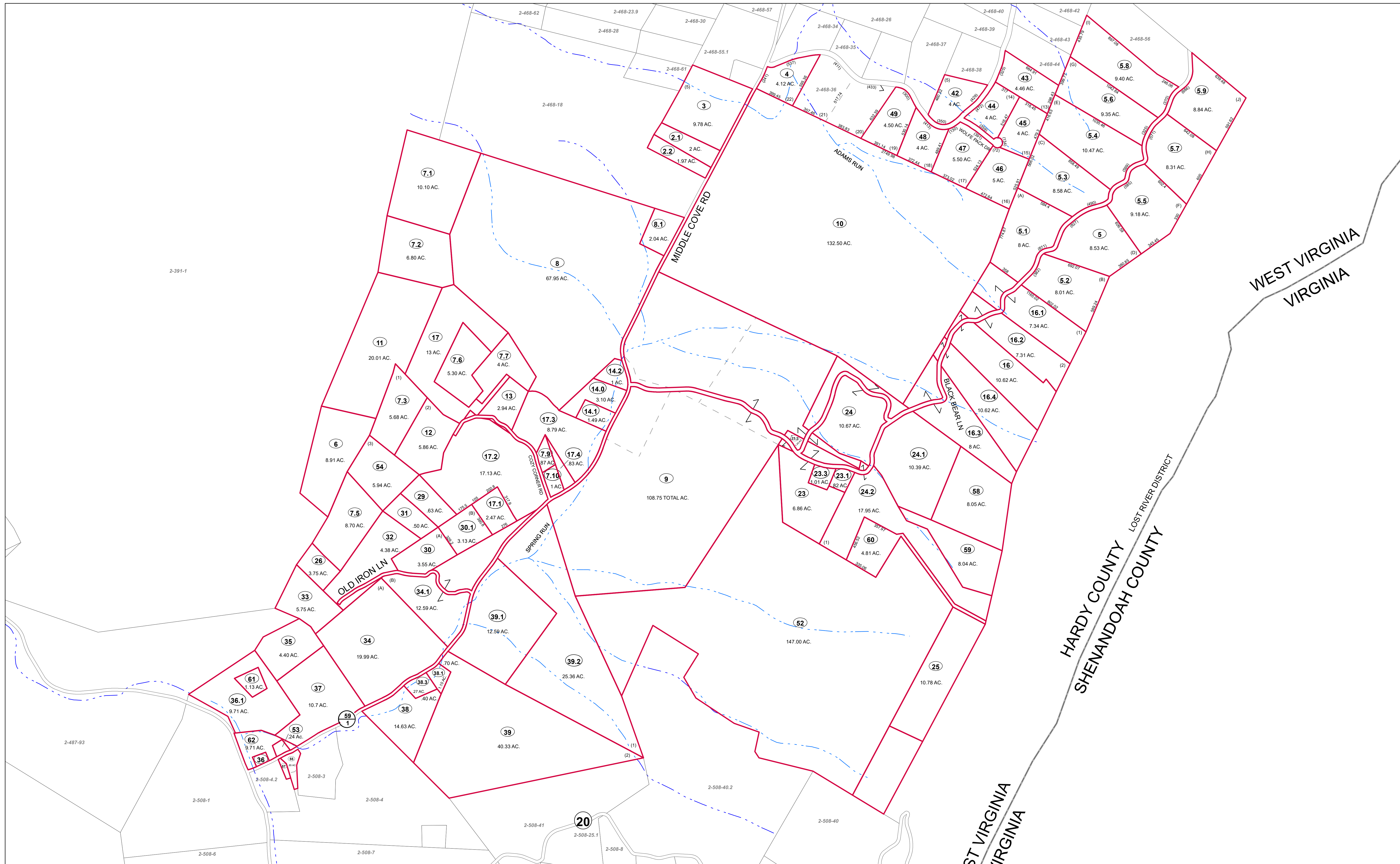
R	1	Revised 7/8/2014	9		17
O	2		10		18
V	3		11		19
I	4		12		20
S	5		13		21
I	6		14		22
O	7		15		23
N	8		16		24

**STATE OF WEST VIRGINIA**  
**COUNTY OF HARDY**  
Office of Assessor



**LOST RIVER**  
**SHEET 487**  
Date, Aerial Photography: 2003  
Date, Map: 1/19/2023  
Scale: 1" = 400'





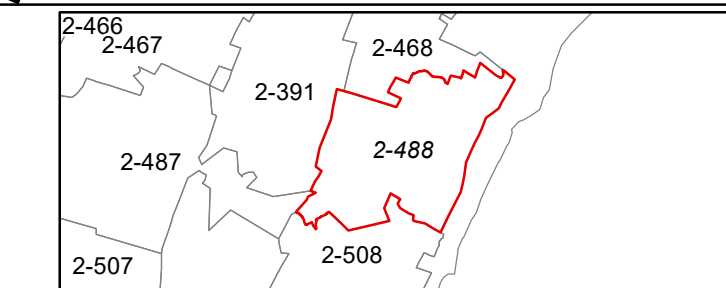
FOR TAX PURPOSES ONLY  
Prepared by Hardy County, WV

**Legend**

Property Line	—	Original Lot Line	—
Road Right of Way	—	Lot Number	(15)
Corporation Line	—	Parcel Number	(99)
District Line	—	Water	—
County Line	—	Railroad	—

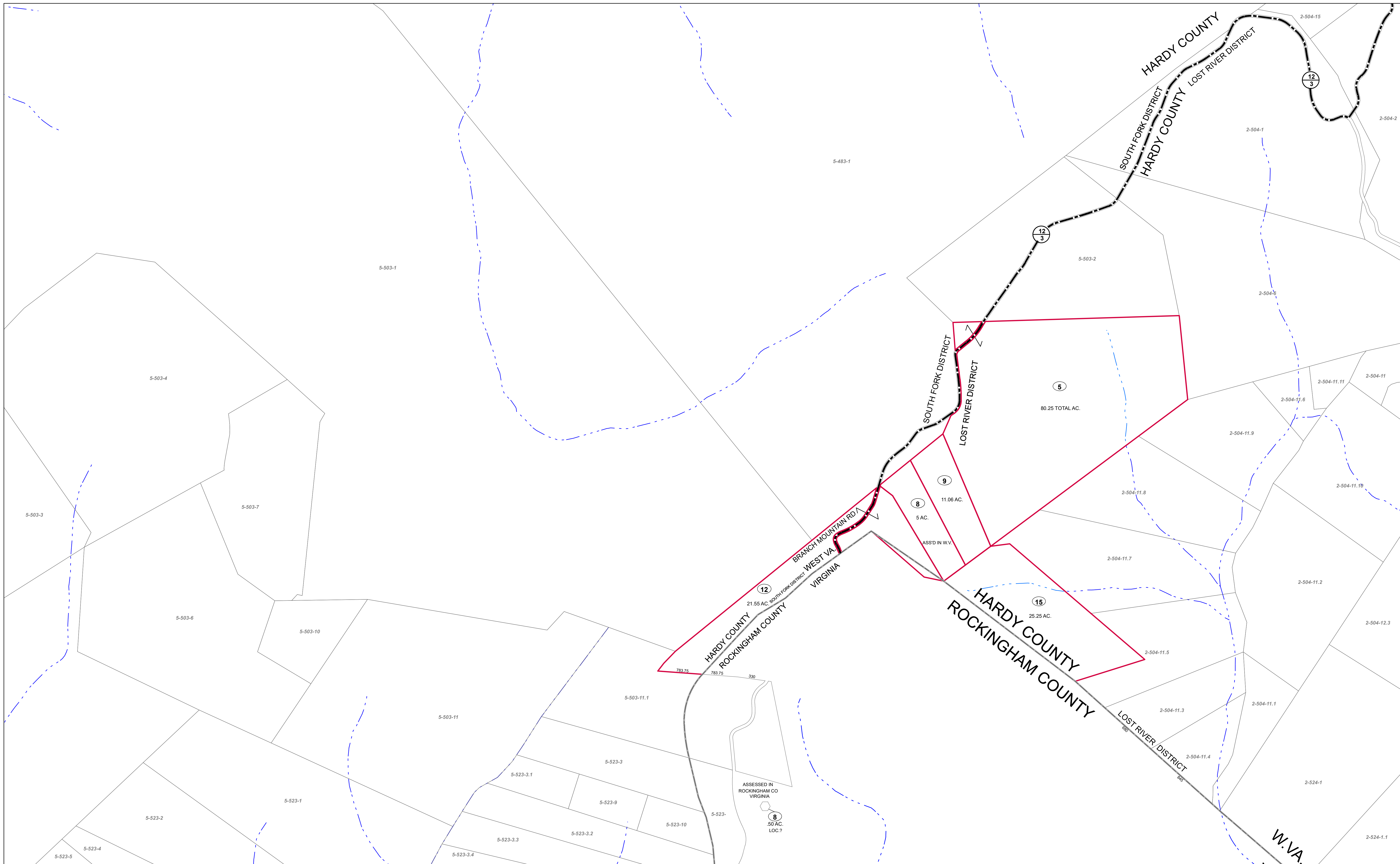
R	1	Revised 7/8/2014	9	17
O	2		10	18
V	3		11	19
I	4		12	20
S	5		13	21
I	6		14	22
O	7		15	23
N	8		16	24

**STATE OF WEST VIRGINIA**  
**COUNTY OF HARDY**  
Office of Assessor



LOST RIVER  
SHEET 488  
Date, Aerial Photography: 2003  
Date, Map: 1/19/2023  
Scale: 1" = 400'



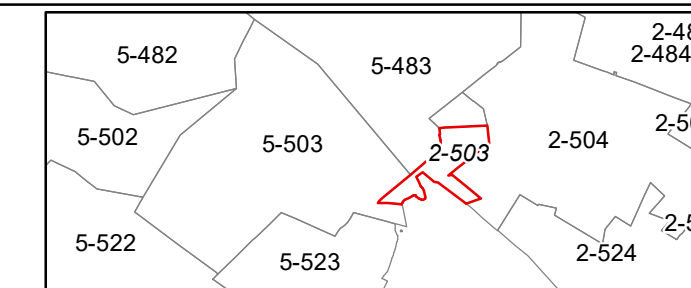


FOR TAX PURPOSES ONLY  
Prepared by Hardy County, WV

Legend	
Property Line	Original Lot Line
Road Right of Way	Lot Number (15)
Corporation Line	Parcel Number (99)
District Line	Water
County Line	Railroad

R	1	Revised 7/8/2014	9	17
O	2		10	18
V	3		11	19
I	4		12	20
S	5		13	21
I	6		14	22
O	7		15	23
N	8		16	24

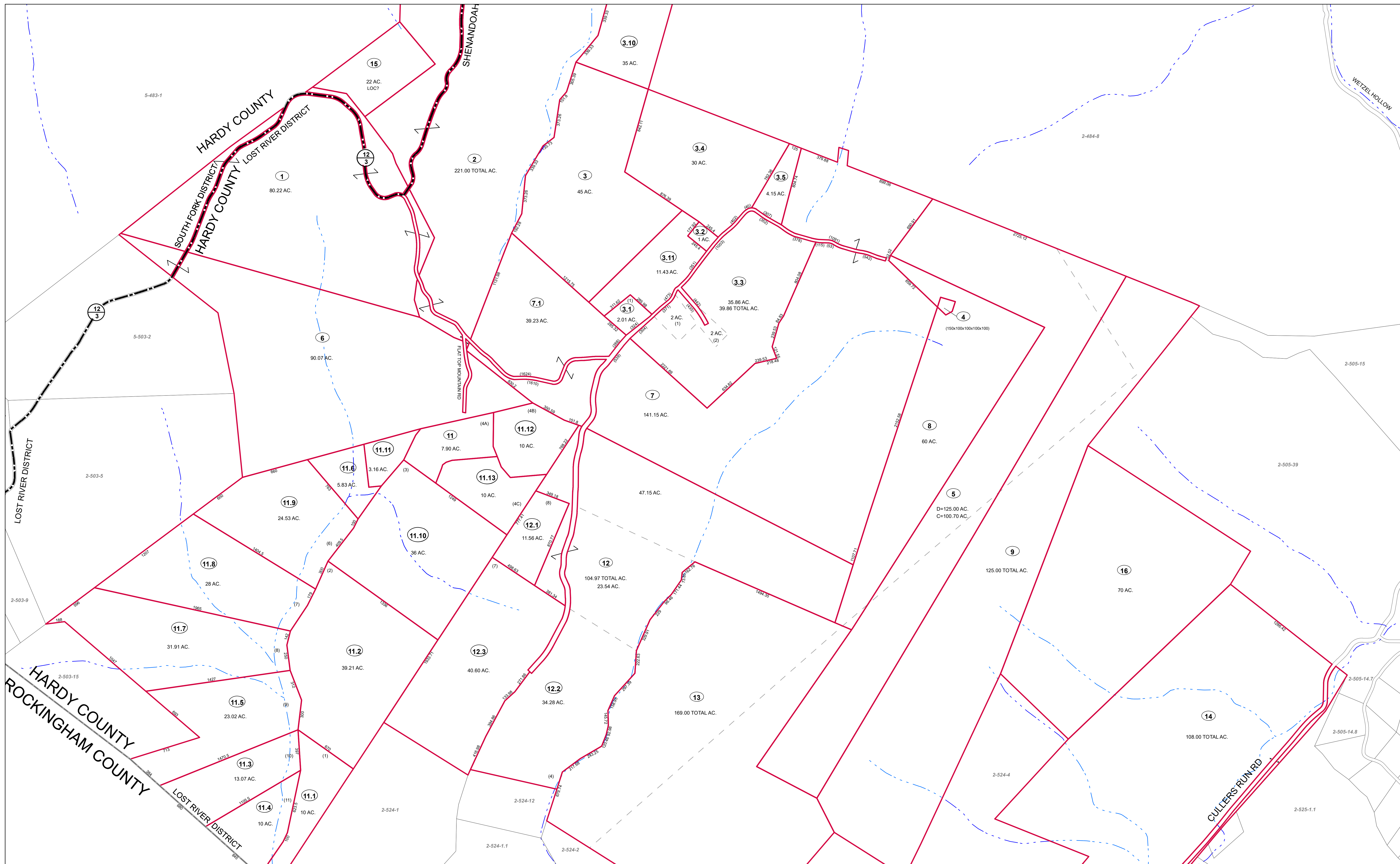
**STATE OF WEST VIRGINIA**  
**COUNTY OF HARDY**  
Office of Assessor



LOST RIVER  
SHEET 503

Date, Aerial Photography: 2003  
Date, Map: 1/19/2023  
Scale: 1" = 400'





FOR TAX PURPOSES ONLY  
Prepared by Hardy County, WV

**Legend**

Property Line	Original Lot Line
Road Right of Way	Lot Number (15)
Corporation Line	Parcel Number (99)
District Line	Water
County Line	Railroad

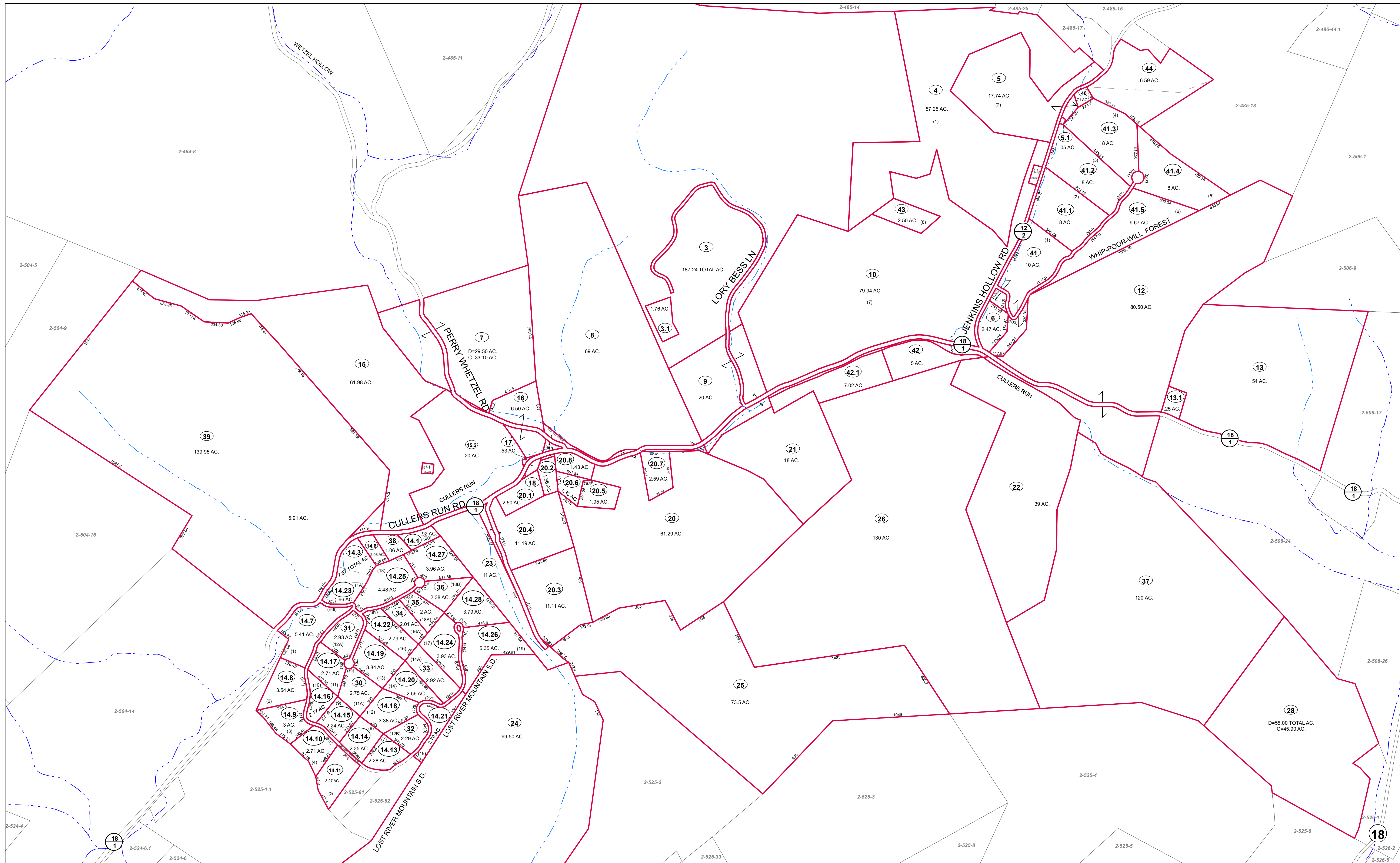
R	1	Revised 7/8/2014	9	17
e	2		10	18
v	3		11	19
i	4		12	20
s	5		13	21
i	6		14	22
n	7		15	23
s	8		16	24

**STATE OF WEST VIRGINIA**  
**COUNTY OF HARDY**  
Office of Assessor



**LOST RIVER**  
**SHEET 504**  
Date, Aerial Photography: 2003  
Date, Map: 1/19/2023  
Scale: 1" = 400'



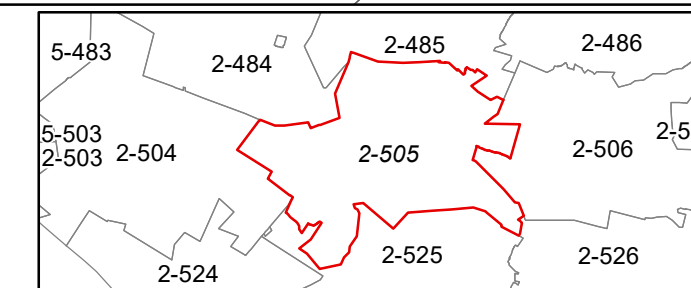


FOR TAX PURPOSES ONLY  
Prepared by Hardy County, WV

Legend	
Property Line	Original Lot Line
Road Right of Way	Lot Number (15)
Corporation Line	Parcel Number (99)
District Line	Water
County Line	Railroad

R	11	Revised 7/8/2014	9		17
O	2		10		18
V	3		11		19
I	4		12		20
S	5		13		21
I	6		14		22
O	7		15		23
N	8		16		24

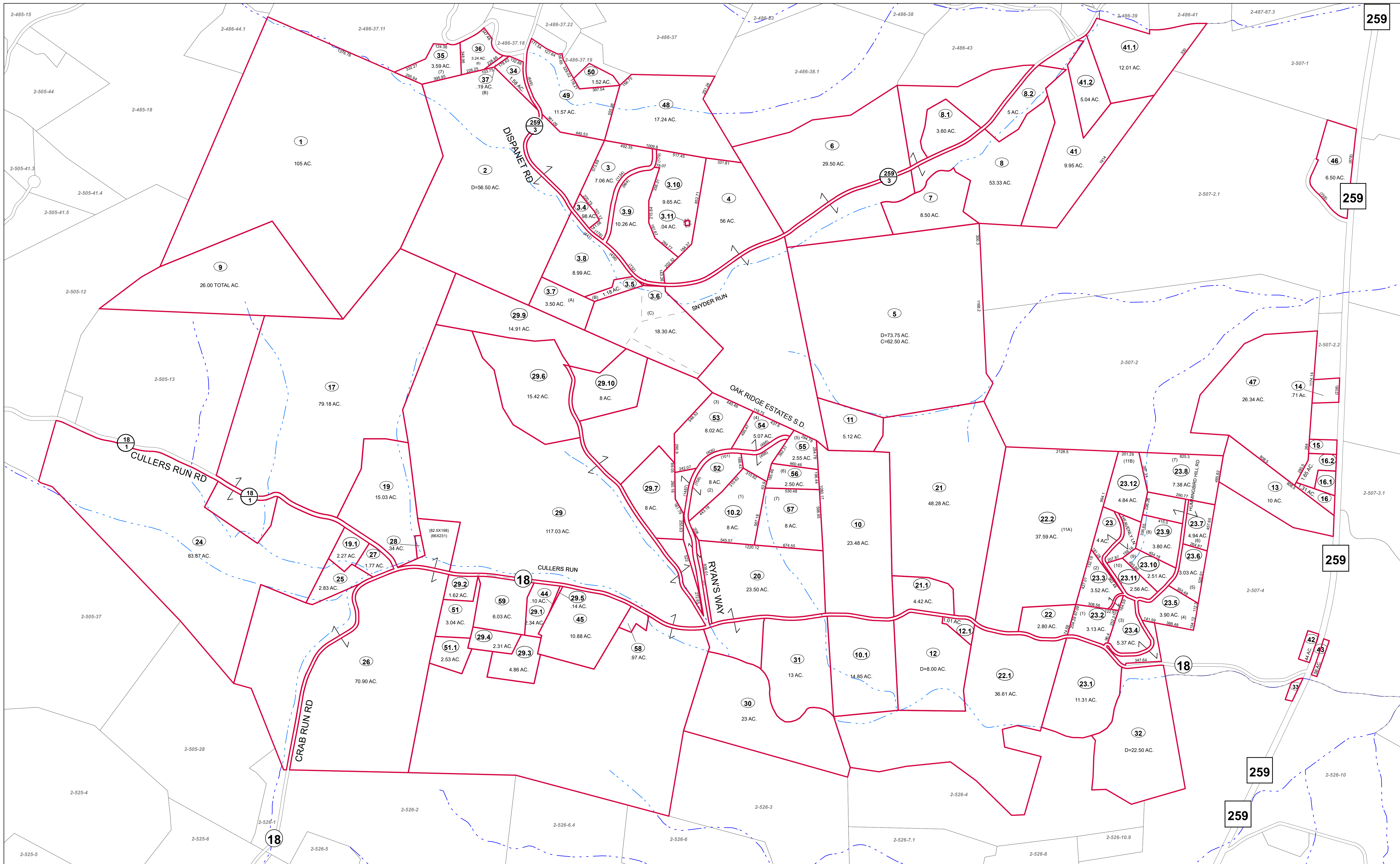
**STATE OF WEST VIRGINIA**  
**COUNTY OF HARDY**  
Office of Assessor



LOST RIVER  
SHEET 505

Date, Aerial Photography: 2003  
Date, Map: 1/19/2023  
Scale: 1" = 400'



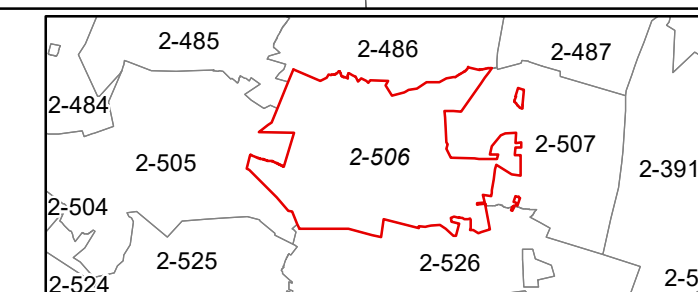


FOR TAX PURPOSES ONLY  
Prepared by Hardy County, WV

Legend	
Property Line	Original Lot Line
Road Right of Way	Lot Number (15)
Corporation Line	Parcel Number (99)
District Line	Water
County Line	Railroad

R	1	Revised 7/8/2014	9	17
e	2		10	18
v	3		11	19
i	4		12	20
s	5		13	21
i	6		14	22
n	7		15	23
s	8		16	24

**STATE OF WEST VIRGINIA**  
**COUNTY OF HARDY**  
Office of Assessor

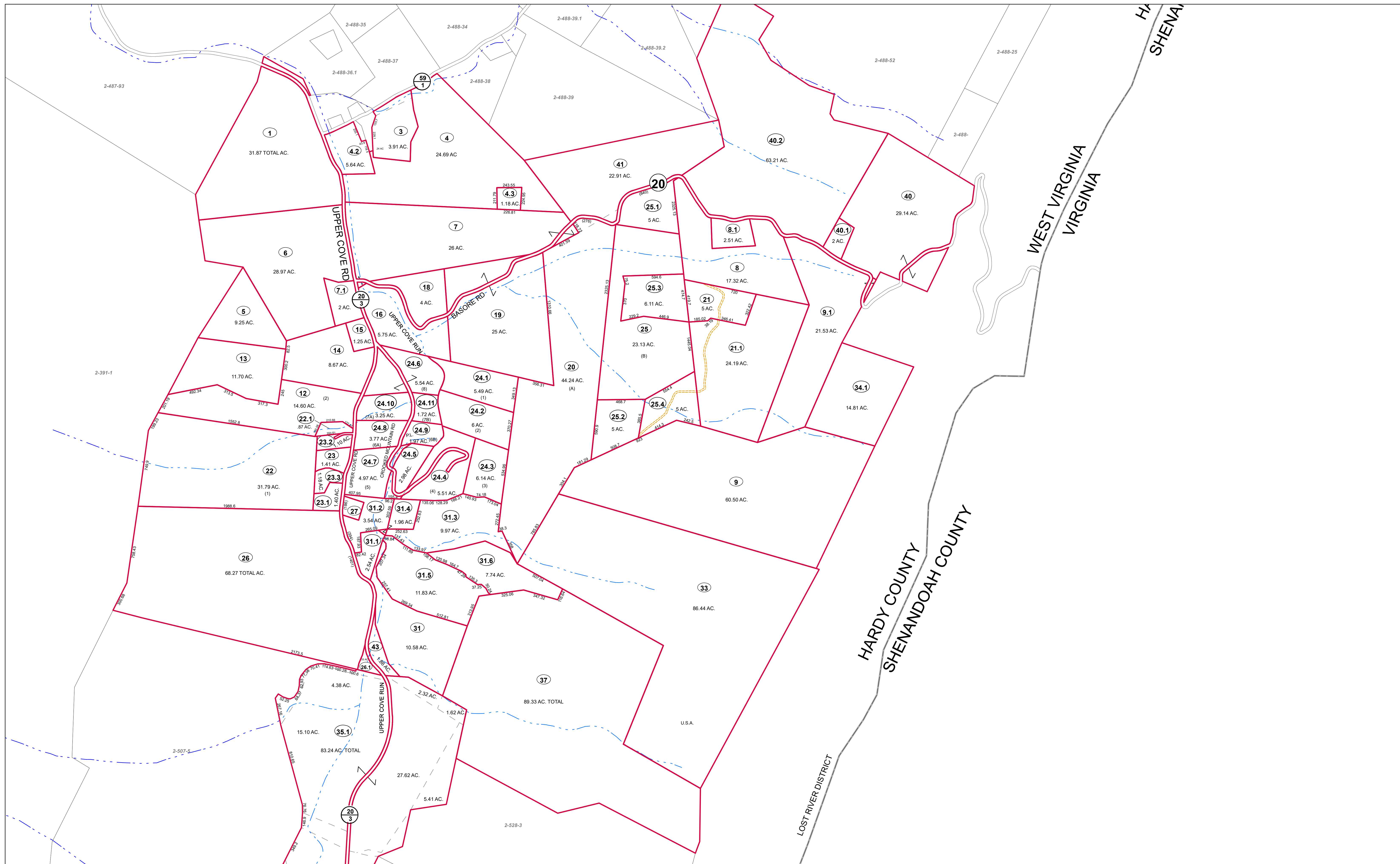


LOST RIVER  
SHEET 506  
Date, Aerial Photography: 2003  
Date, Map: 1/19/2023  
Scale: 1" = 400'









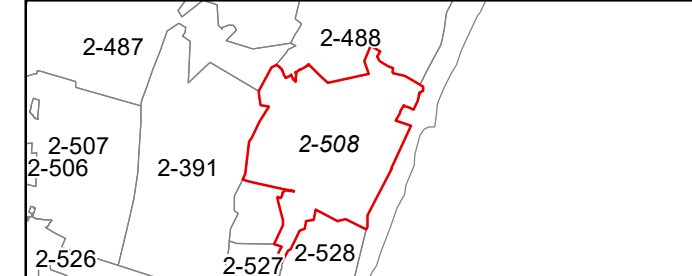
FOR TAX PURPOSES ONLY  
Prepared by Hardy County, WV

**Legend**

Property Line	—	Original Lot Line	- - - - -
Road Right of Way	—	Lot Number	(15)
Corporation Line	—	Parcel Number	(99)
District Line	—	Water	—
County Line	—	Railroad	—

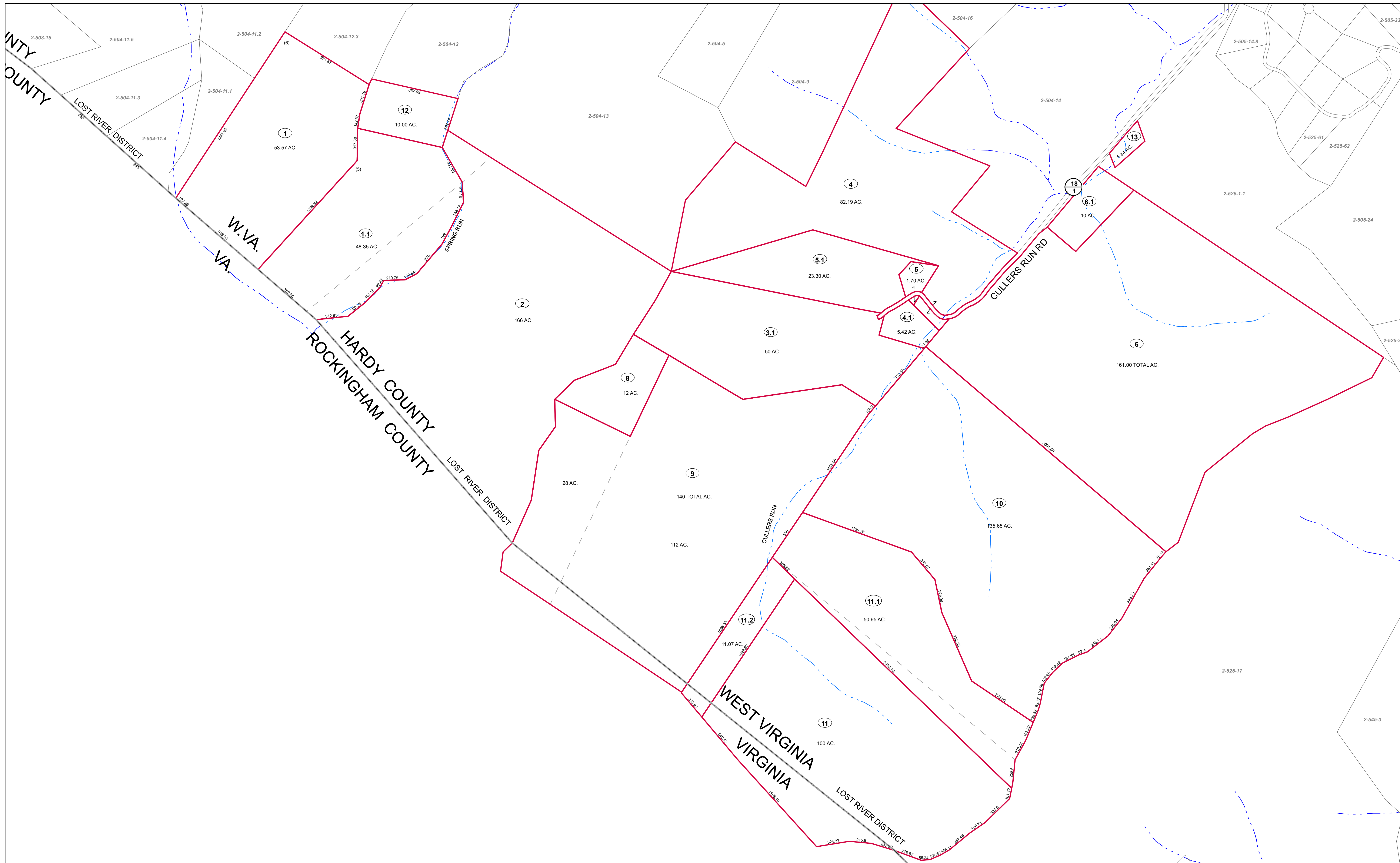
R	1	Revised 7/8/2014	9	17
e	2		10	18
v	3		11	19
i	4		12	20
s	5		13	21
i	6		14	22
o	7		15	23
n	8		16	24

**STATE OF WEST VIRGINIA**  
**COUNTY OF HARDY**  
Office of Assessor



LOST RIVER  
SHEET 508  
Date, Aerial Photography: 2003  
Date, Map: 1/19/2023  
Scale: 1" = 400'



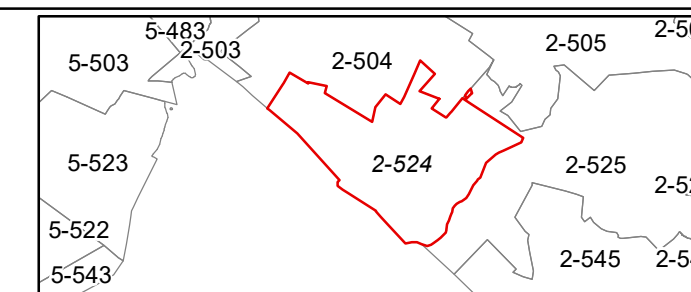


FOR TAX PURPOSES ONLY  
Prepared by Hardy County, WV

Legend	
Property Line	Original Lot Line
Road Right of Way	Lot Number (15)
Corporation Line	Parcel Number (99)
District Line	Water
County Line	Railroad

R	1	Revised 7/8/2014	9		17
O	2		10		18
V	3		11		19
I	4		12		20
S	5		13		21
I	6		14		22
O	7		15		23
N	8		16		24

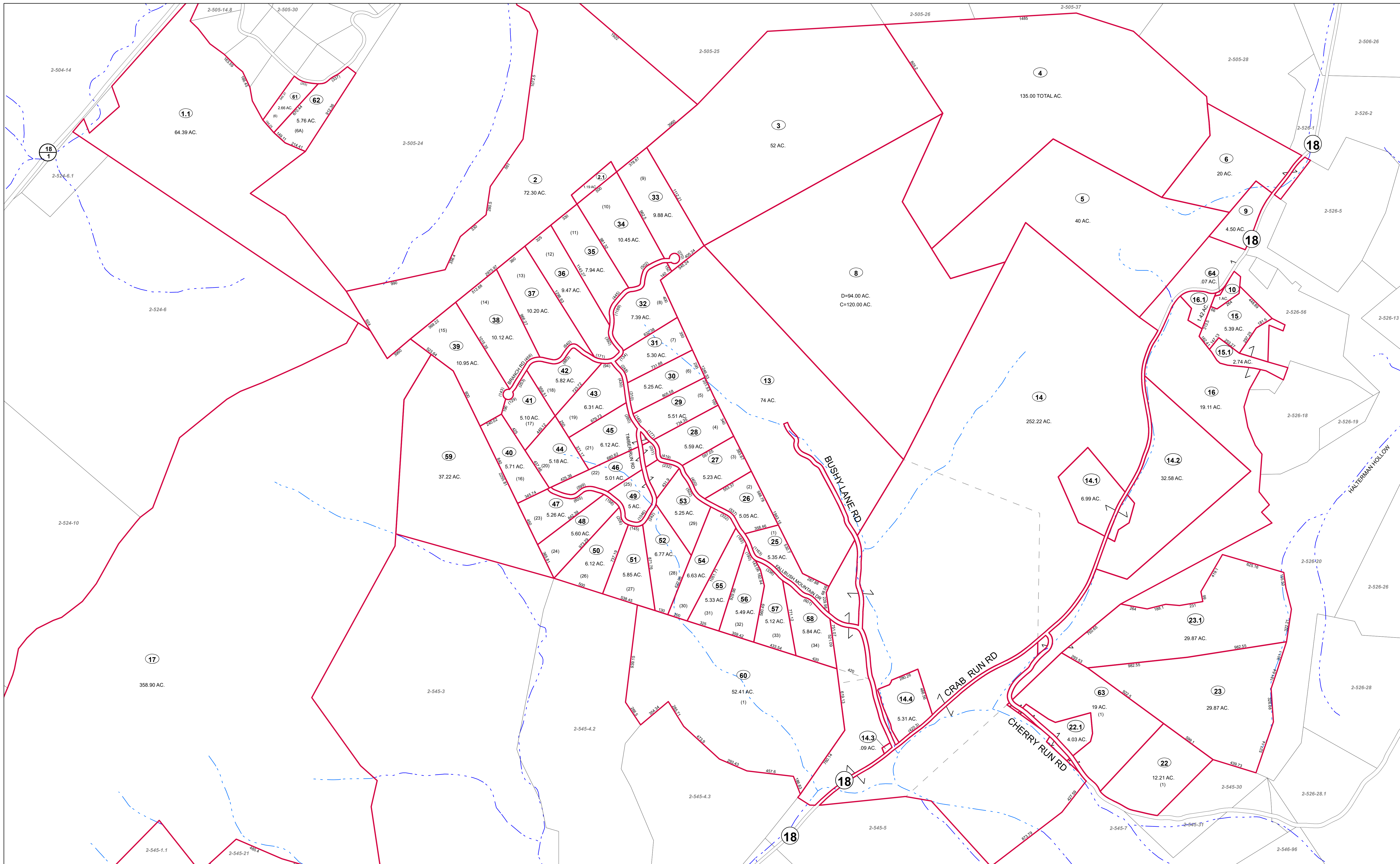
STATE OF WEST VIRGINIA  
COUNTY OF HARDY  
Office of Assessor



LOST RIVER  
SHEET 524

Date, Aerial Photography: 2003  
Date, Map: 1/19/2023  
Scale: 1" = 400'



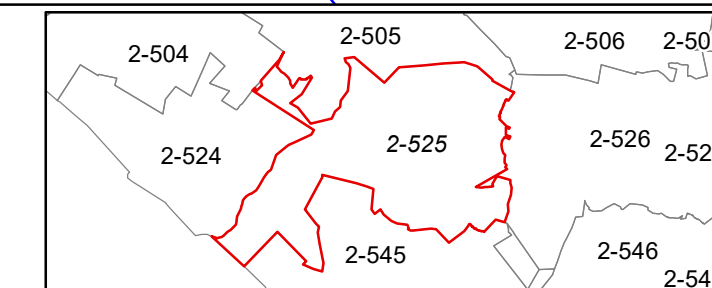


FOR TAX PURPOSES ONLY  
Prepared by Hardy County, WV

Legend	
Property Line	Original Lot Line
Road Right of Way	Lot Number (15)
Corporation Line	Parcel Number (99)
District Line	Water
County Line	Railroad

R	1	Revised 7/8/2014	9	17
e	2		10	18
v	3		11	19
i	4		12	20
s	5		13	21
i	6		14	22
n	7		15	23
s	8		16	24

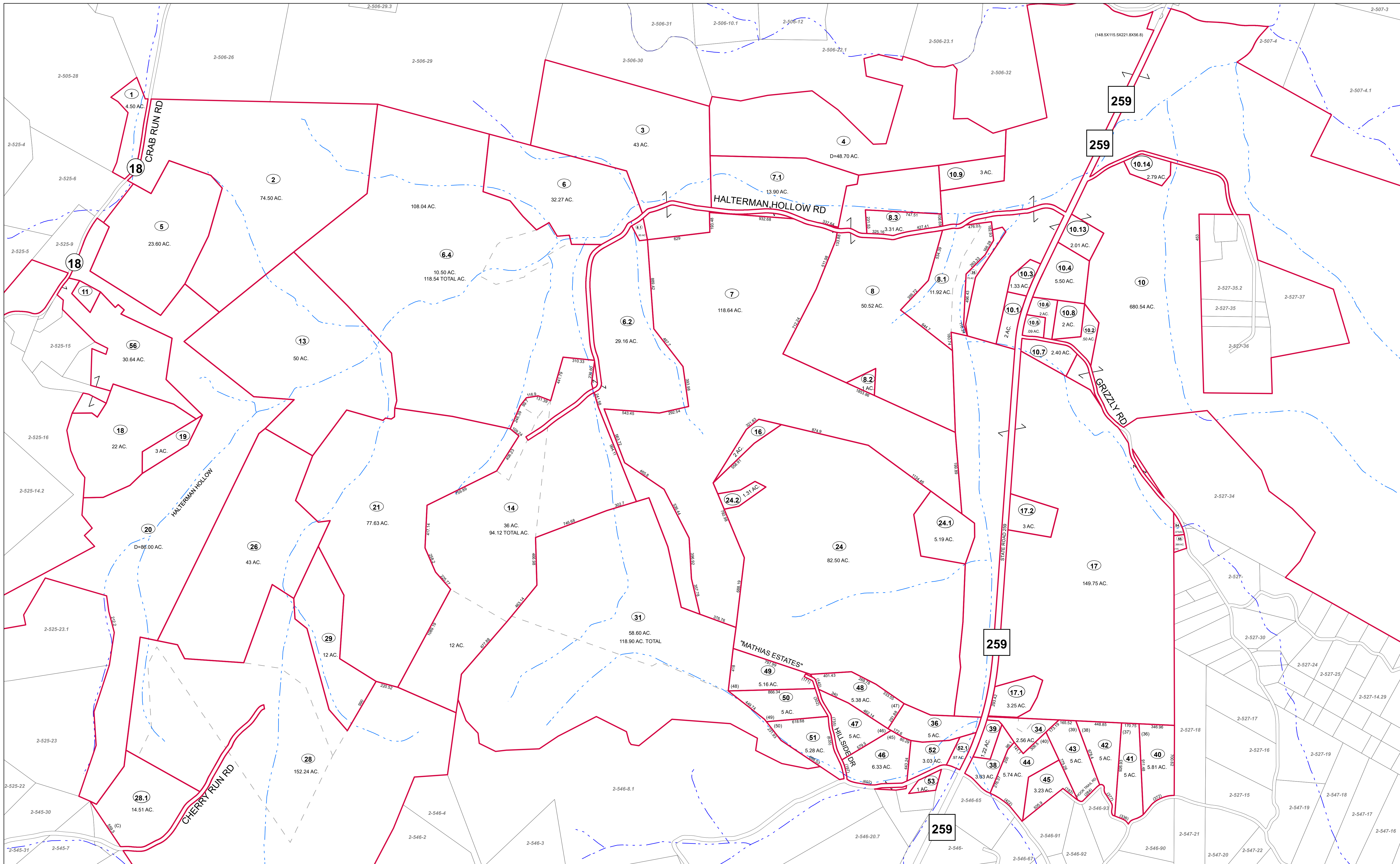
**STATE OF WEST VIRGINIA**  
**COUNTY OF HARDY**  
Office of Assessor



LOST RIVER  
SHEET 525

Date, Aerial Photography: 2003  
Date, Map: 1/19/2023  
Scale: 1" = 400'



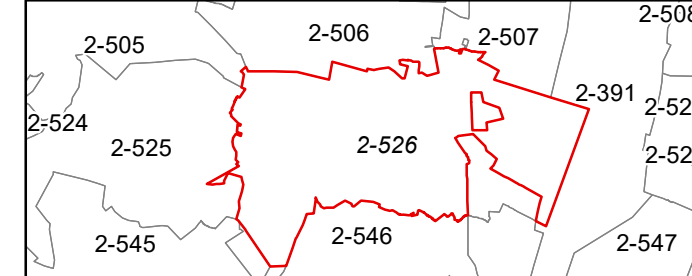


FOR TAX PURPOSES ONLY  
Prepared by Hardy County, WV

Legend	
Property Line	Original Lot Line
Road Right of Way	Lot Number (15)
Corporation Line	Parcel Number (99)
District Line	Water
County Line	Railroad

R	1	Revised 7/8/2014	9		17
0	2		10		18
V	3		11		19
I	4		12		20
S	5		13		21
I	6		14		22
O	7		15		23
N	8		16		24

**STATE OF WEST VIRGINIA**  
**COUNTY OF HARDY**  
Office of Assessor



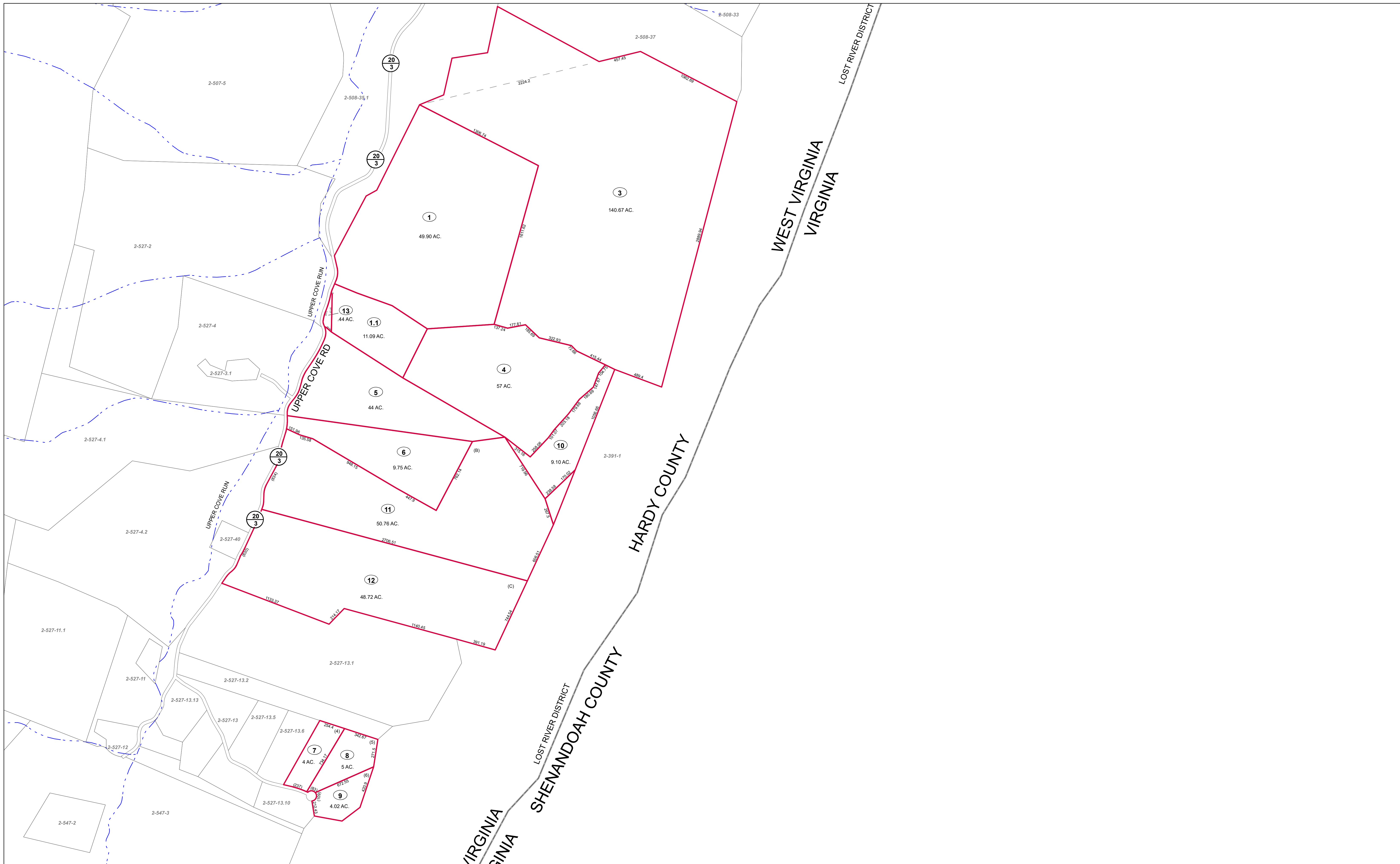
LOST RIVER  
SHEET 526

Date, Aerial Photography: 2003  
Date, Map: 1/19/2023  
Scale: 1" = 400'









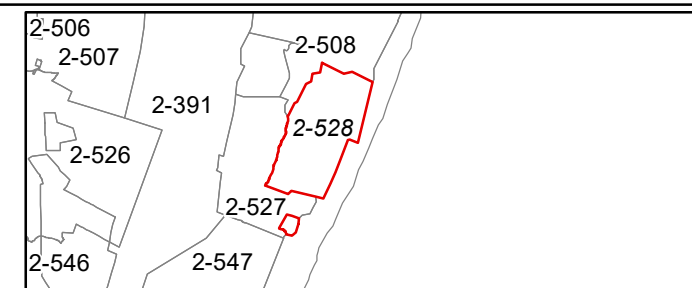
FOR TAX PURPOSES ONLY  
Prepared by Hardy County, WV

**Legend**

Property Line	Original Lot Line
Road Right of Way	Lot Number (15)
Corporation Line	Parcel Number (99)
District Line	Water
County Line	Railroad

R	11	Revised 7/8/2014	9	17
e	2		10	18
v	3		11	19
i	4		12	20
s	5		13	21
i	6		14	22
o	7		15	23
n	8		16	24

**STATE OF WEST VIRGINIA**  
**COUNTY OF HARDY**  
Office of Assessor



LOST RIVER  
SHEET 528  
Date, Aerial Photography: 2003  
Date, Map: 1/19/2023  
Scale: 1" = 400'



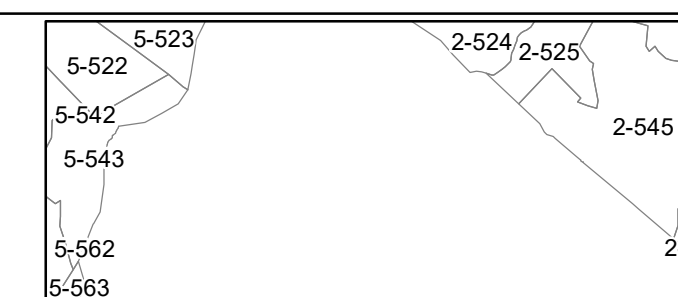
DISTRICT 2-524-11  
 HARDY COUNTY  
 ROCKINGHAM COUNTY  
 WEST VIRGINIA  
 2-525-17  
 2-545-1.1

FOR TAX PURPOSES ONLY  
 Prepared by Hardy County, WV

Legend	
Property Line	Original Lot Line
Road Right of Way	Lot Number (15)
Corporation Line	Parcel Number (99)
District Line	Water
County Line	Railroad

R	1	Revised 7/8/2014	9		17
O	2		10		18
V	3		11		19
J	4		12		20
S	5		13		21
I	6		14		22
O	7		15		23
N	8		16		24

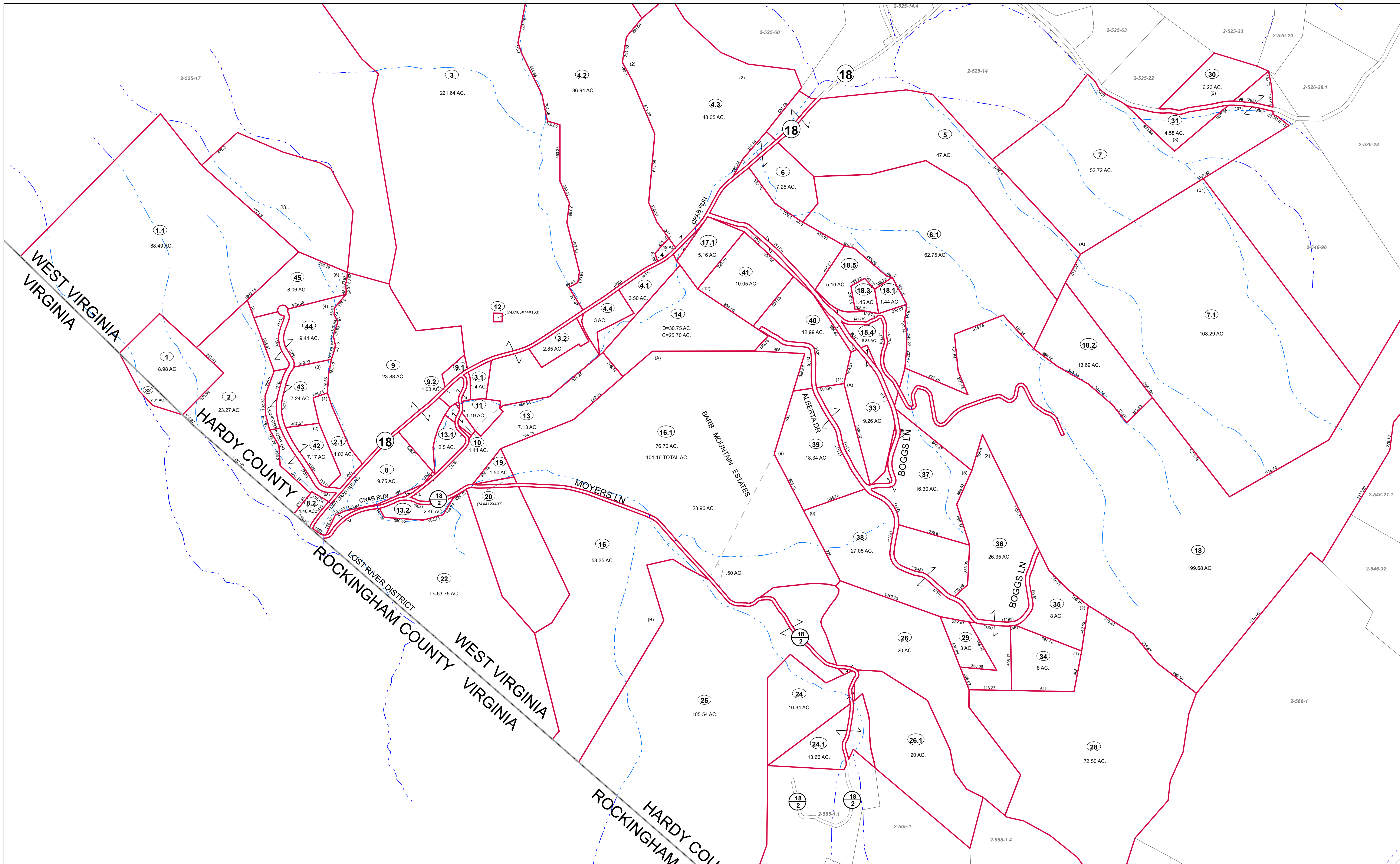
STATE OF WEST VIRGINIA  
 COUNTY OF HARDY  
 Office of Assessor



LOST RIVER  
 SHEET 544

Date, Aerial Photography: 2003  
 Date, Map: 1/19/2023  
 Scale: 1" = 400'



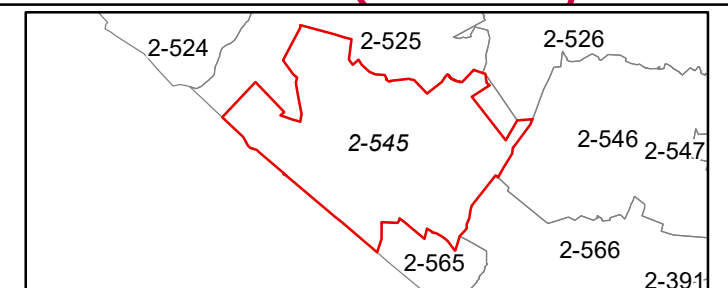


FOR TAX PURPOSES ONLY  
Prepared by Hardy County, WV

Legend	
Property Line	Original Lot Line
Road Right of Way	Lot Number (15)
Corporation Line	Parcel Number (99)
District Line	Water
County Line	Railroad

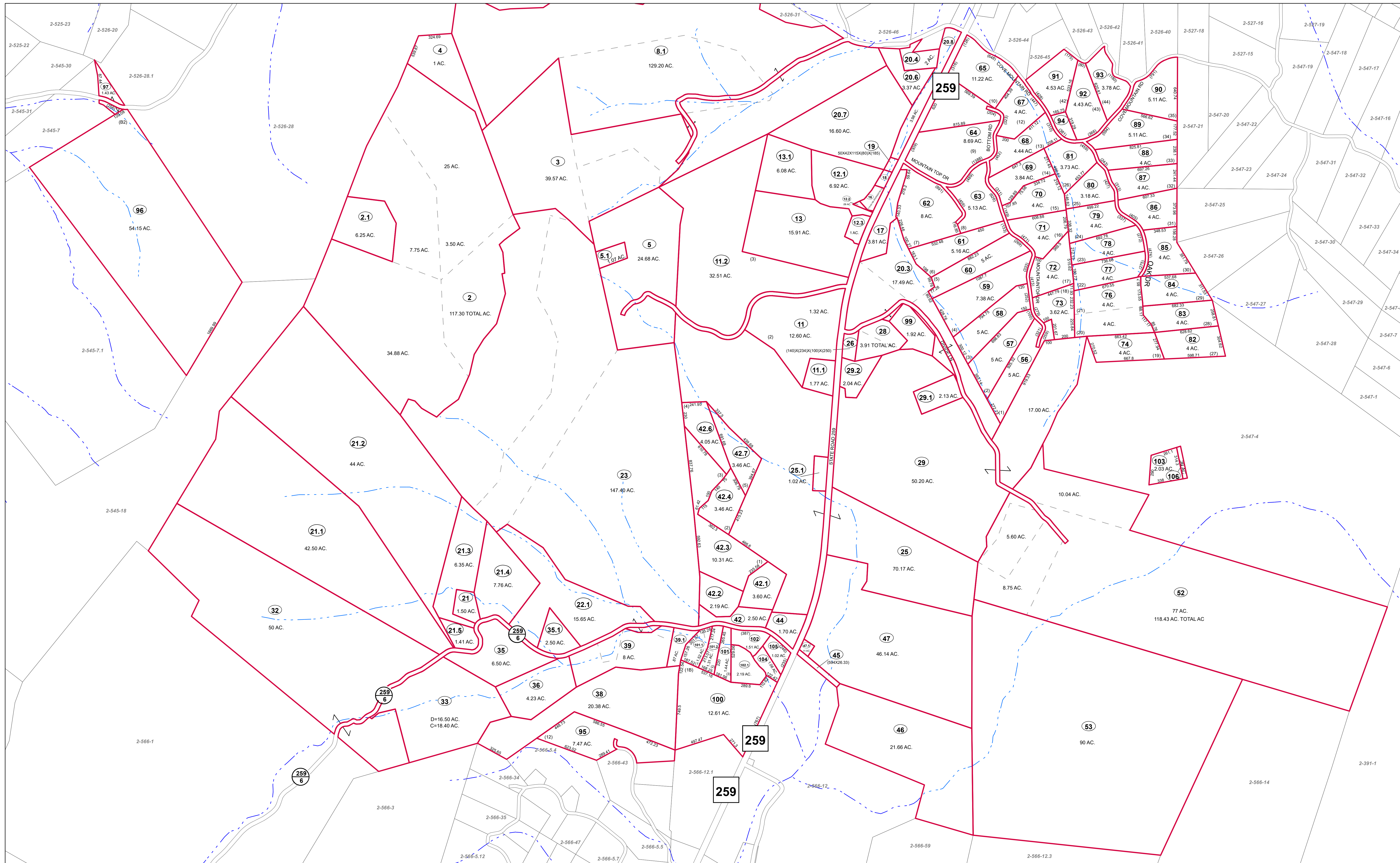
R	1	Revised 7/8/2014	9		17
O	2		10		18
V	3		11		19
I	4		12		20
S	5		13		21
I	6		14		22
O	7		15		23
N	8		16		24

**STATE OF WEST VIRGINIA**  
**COUNTY OF HARDY**  
Office of Assessor



LOST RIVER  
SHEET 545  
Date, Aerial Photography: 2003  
Date, Map: 1/19/2023  
Scale: 1" = 400'





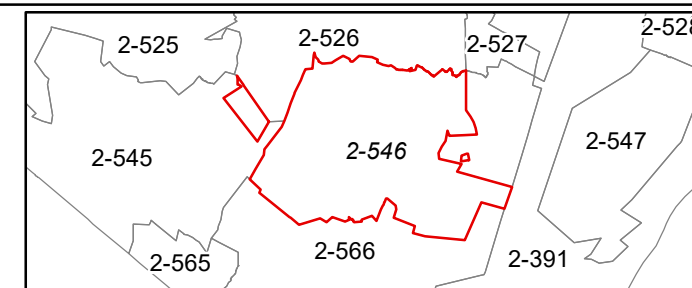
FOR TAX PURPOSES ONLY  
Prepared by Hardy County, WV

**Legend**

Property Line	—	Original Lot Line	—
Road Right of Way	—	Lot Number	(15)
Corporation Line	—	Parcel Number	(99)
District Line	—	Water	—
County Line	—	Railroad	—

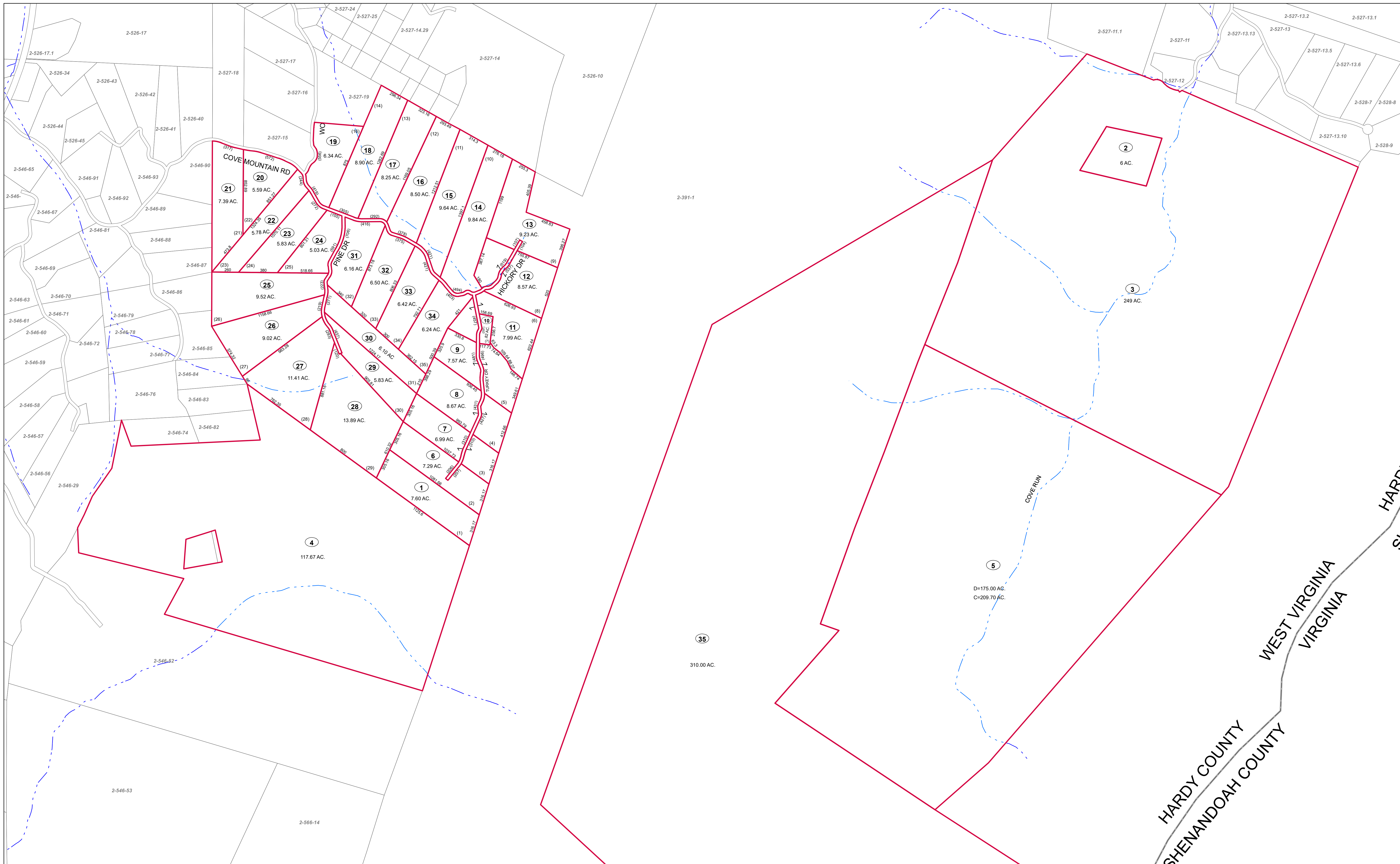
R	1	Revised 7/8/2014	9	17
O	2		18	
V	3		19	
I	4		20	
S	5		21	
I	6		22	
O	7		23	
N	8		24	

**STATE OF WEST VIRGINIA**  
**COUNTY OF HARDY**  
Office of Assessor



LOST RIVER  
SHEET 546  
Date, Aerial Photography: 2003  
Date, Map: 1/19/2023  
Scale: 1" = 400'





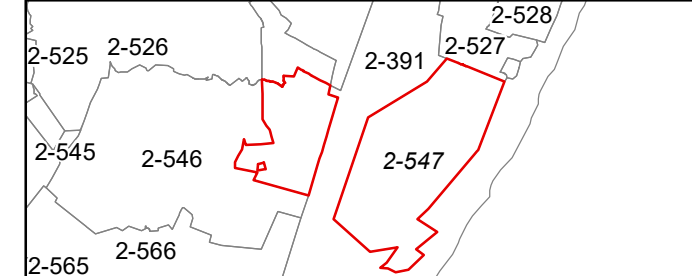
FOR TAX PURPOSES ONLY  
Prepared by Hardy County, WV

**Legend**

Property Line	—	Original Lot Line	—
Road Right of Way	—	Lot Number	(15)
Corporation Line	—	Parcel Number	(99)
District Line	—	Water	—
County Line	—	Railroad	—

R	1	Revised 7/8/2014	9	17
O	2		10	18
V	3		11	19
I	4		12	20
S	5		13	21
I	6		14	22
O	7		15	23
N	8		16	24

**STATE OF WEST VIRGINIA**  
**COUNTY OF HARDY**  
Office of Assessor



LOST RIVER  
SHEET 547  
Date, Aerial Photography: 2003  
Date, Map: 1/19/2023  
Scale: 1" = 400'





FOR TAX PURPOSES ONLY  
Prepared by Hardy County, WV

Legend			
Property Line	—	Original Lot Line	- - - - -
Road Right of Way	—	Lot Number	(15)
Corporation Line	—	Parcel Number	(99)
District Line	—	Water	—
County Line	—	Railroad	—

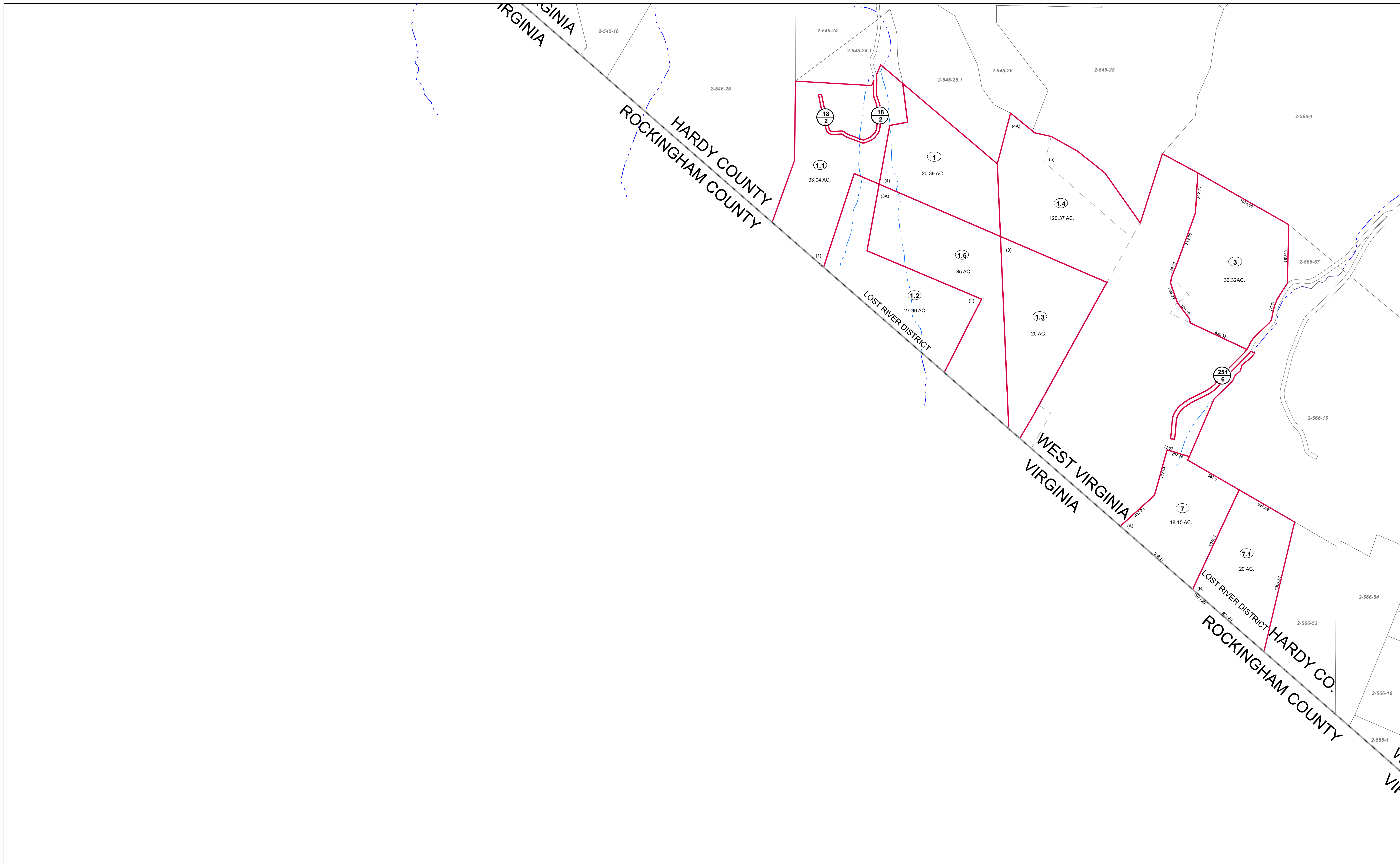
R	1	Revised 7/8/2014	9		17
O	2		10		18
V	3		11		19
I	4		12		20
S	5		13		21
I	6		14		22
O	7		15		23
N	8		16		24

STATE OF WEST VIRGINIA  
COUNTY OF HARDY  
Office of Assessor



LOST RIVER  
SHEET 548  
Date, Aerial Photography: 2003  
Date, Map: 1/19/2023  
Scale: 1" = 400'





FOR TAX PURPOSES ONLY  
Prepared by Hardy County, WV

Legend	
Property Line	Original Lot Line
Road Right of Way	Lot Number (15)
Corporation Line	Parcel Number (99)
District Line	Water
County Line	Railroad

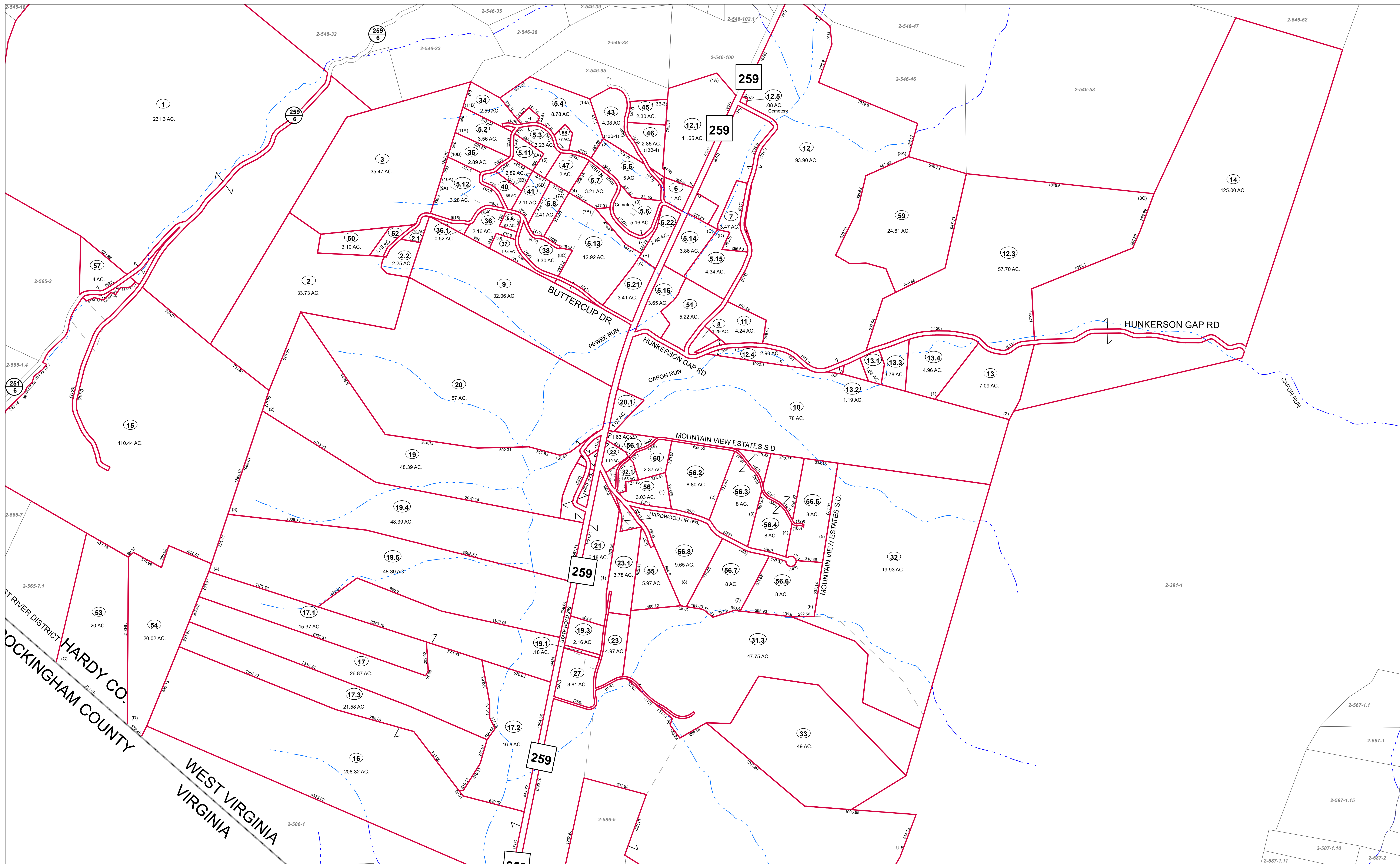
R	1	Revised 7/8/2014	9		17
O	2		10		18
V	3		11		19
I	4		12		20
S	5		13		21
I	6		14		22
O	7		15		23
N	8		16		24

**STATE OF WEST VIRGINIA**  
**COUNTY OF HARDY**  
Office of Assessor



LOST RIVER  
SHEET 565  
Date, Aerial Photography: 2003  
Date, Map: 1/19/2023  
Scale: 1" = 400'





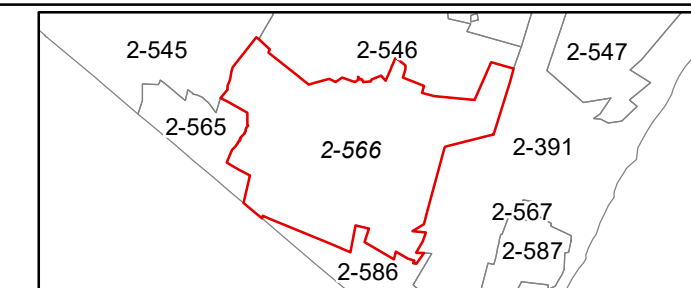
FOR TAX PURPOSES ONLY

Prepared by Hardy County, WV

Legend	
Property Line	Original Lot Line
Road Right of Way	Lot Number (15)
Corporation Line	Parcel Number (99)
District Line	Water
County Line	Railroad

R	1	9	17
E	2	10	18
V	3	11	19
I	4	12	20
S	5	13	21
I	6	14	22
O	7	15	23
N	8	16	24

**STATE OF WEST VIRGINIA**  
**COUNTY OF HARDY**  
 Office of Assessor



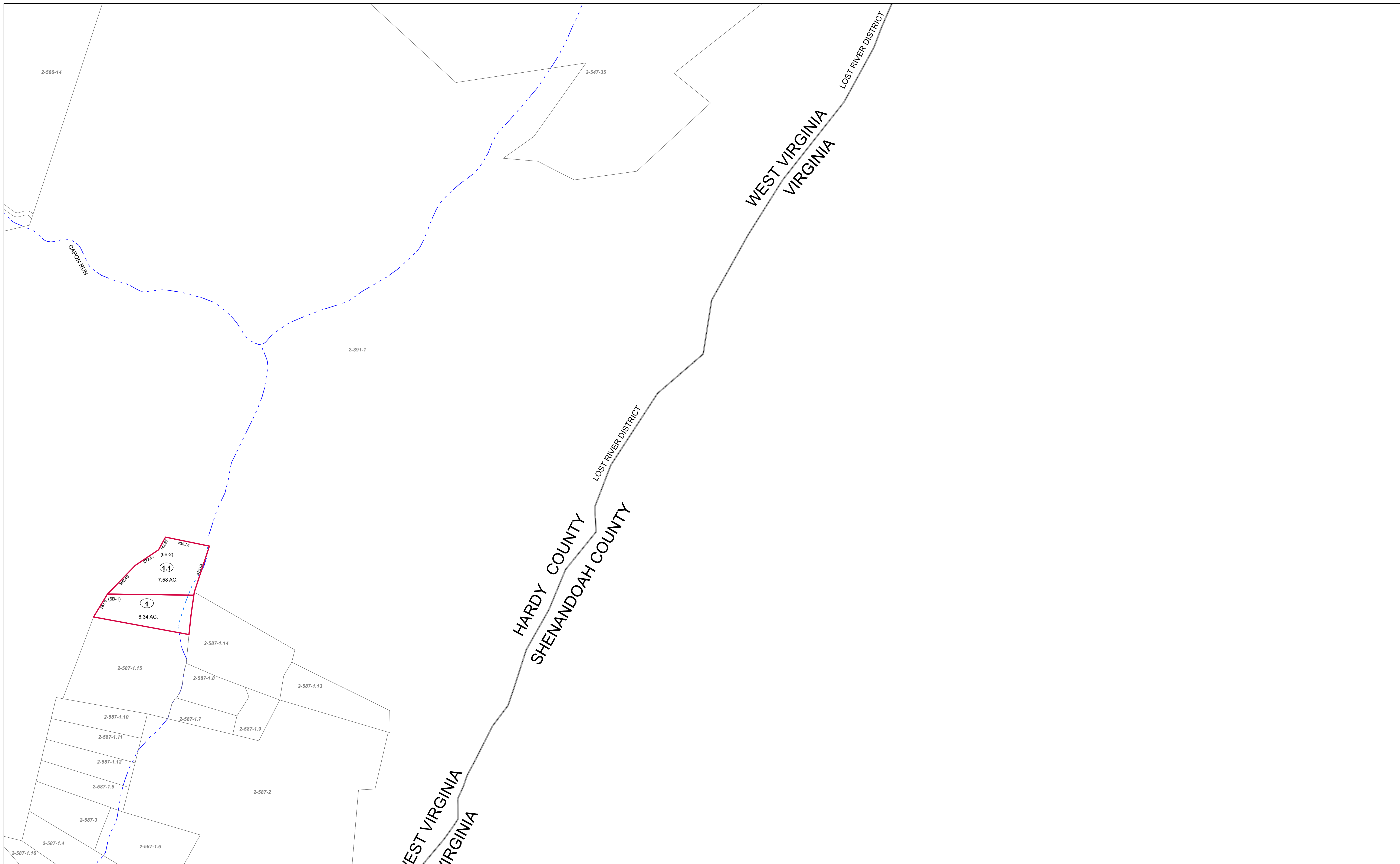
LOST RIVER  
 SHEET 566

Date, Aerial Photography: 2003

Date, Map: 1/19/2023

Scale: 1" = 400'





FOR TAX PURPOSES ONLY  
Prepared by Hardy County, WV

**Legend**

Property Line	—	Original Lot Line	—
Road Right of Way	—	Lot Number	(15)
Corporation Line	—	Parcel Number	(99)
District Line	—	Water	—
County Line	—	Railroad	—

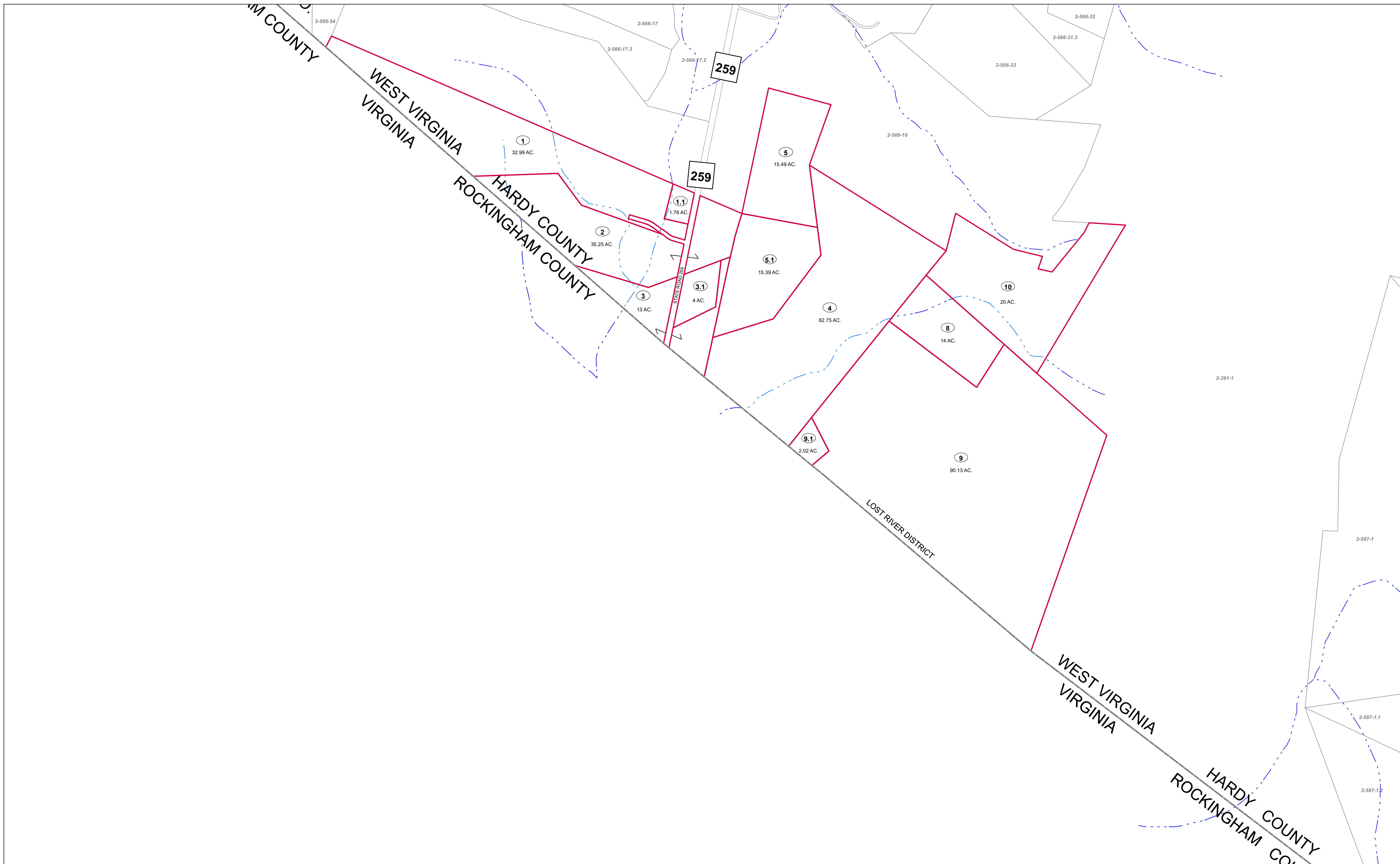
R	1	Revised 7/8/2014	9		17	
O	2		10		18	
V	3		11		19	
I	4		12		20	
S	5		13		21	
I	6		14		22	
O	7		15		23	
N	8		16		24	

**STATE OF WEST VIRGINIA**  
**COUNTY OF HARDY**  
Office of Assessor



LOST RIVER  
SHEET 567  
Date, Aerial Photography: 2003  
Date, Map: 1/19/2023  
Scale: 1" = 400'



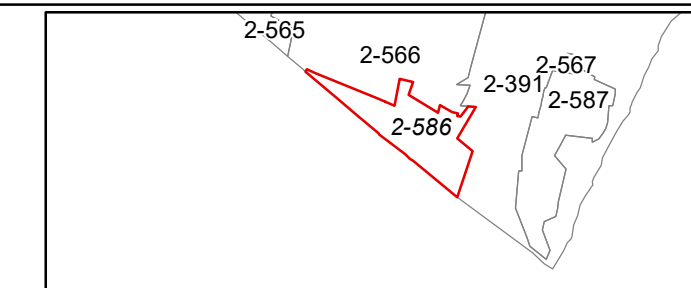


FOR TAX PURPOSES ONLY  
Prepared by Hardy County, WV

Legend	
Property Line	Original Lot Line
Road Right of Way	Lot Number (15)
Corporation Line	Parcel Number (99)
District Line	Water
County Line	Railroad

R	1	Revised 7/8/2014	9		17
O	2		10		18
V	3		11		19
I	4		12		20
S	5		13		21
I	6		14		22
O	7		15		23
N	8		16		24

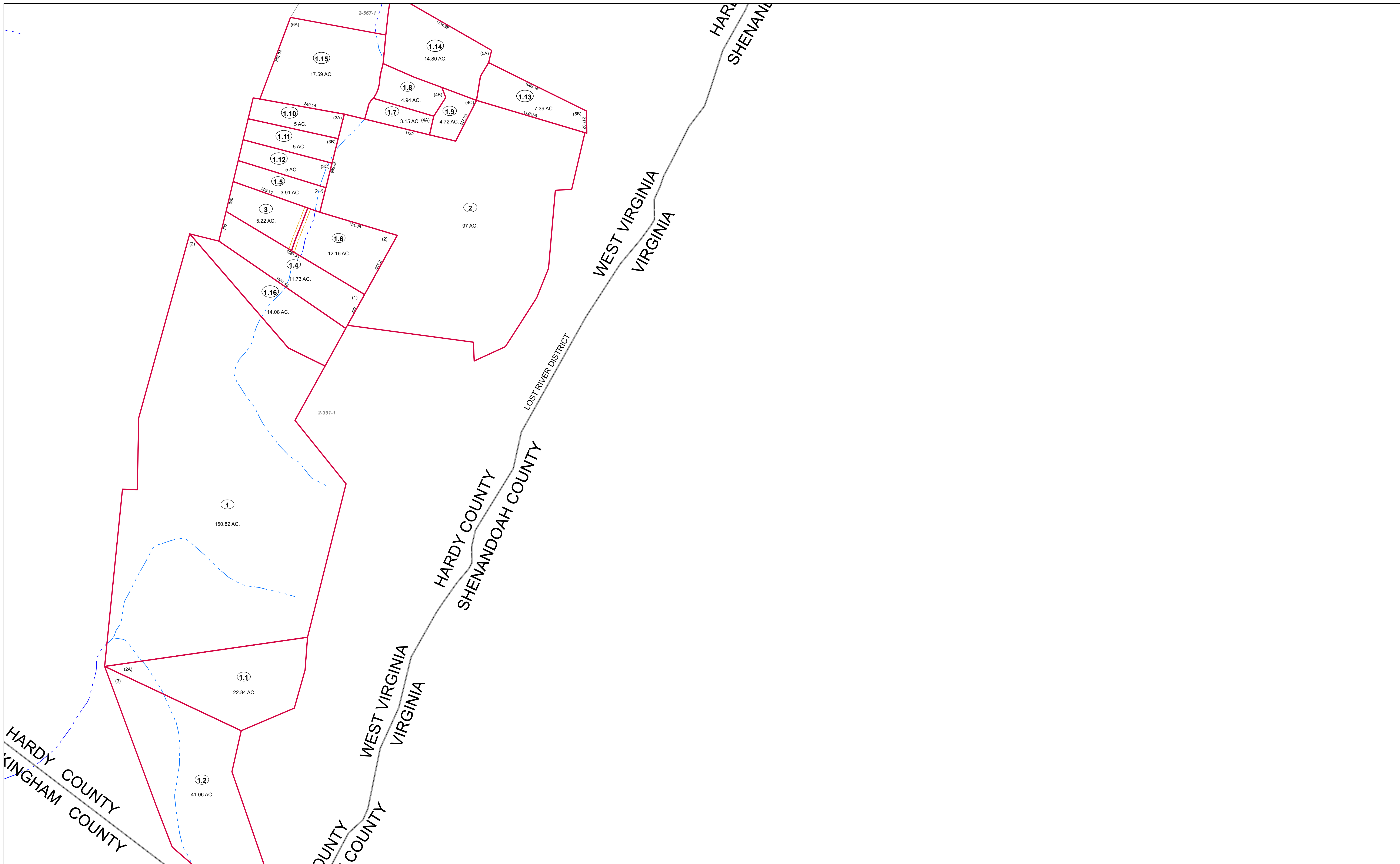
**STATE OF WEST VIRGINIA**  
**COUNTY OF HARDY**  
Office of Assessor



LOST RIVER  
SHEET 586

Date, Aerial Photography: 2003  
Date, Map: 1/19/2023  
Scale: 1" = 400'





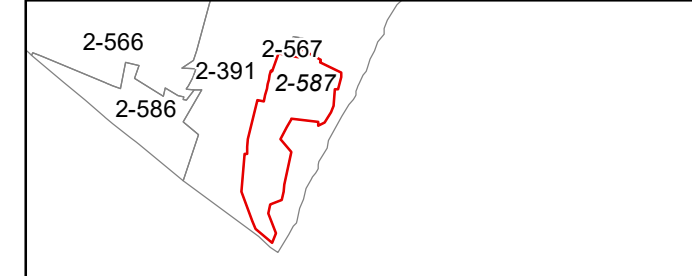
FOR TAX PURPOSES ONLY  
Prepared by Hardy County, WV

**Legend**

Property Line	Original Lot Line	Water
Road Right of Way	Lot Number (15)	Railroad
Corporation Line	Parcel Number (99)	
District Line		
County Line		

R	1	Revised 7/8/2014	9		17
O	2		10		18
V	3		11		19
I	4		12		20
S	5		13		21
J	6		14		22
O	7		15		23
N	8		16		24

**STATE OF WEST VIRGINIA**  
**COUNTY OF HARDY**  
Office of Assessor



LOST RIVER  
SHEET 587  
Date, Aerial Photography: 2003  
Date, Map: 1/19/2023  
Scale: 1" = 400'



COUNTY  
VIRGINIA

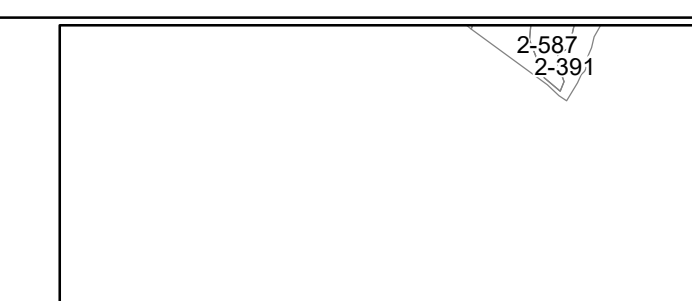
2-587-1.2  
2-391-1

FOR TAX PURPOSES ONLY  
Prepared by Hardy County, WV

Legend		
Property Line	Original Lot Line	
Road Right of Way	Lot Number (15)	
Corporation Line	Parcel Number (99)	
District Line	Water	
County Line	Railroad	

R	1	Revised 7/8/2014	9		17
O	2		10		18
V	3		11		19
J	4		12		20
S	5		13		21
I	6		14		22
O	7		15		23
N	8		16		24

STATE OF WEST VIRGINIA  
COUNTY OF HARDY  
Office of Assessor



LOST RIVER  
SHEET 606

Date, Aerial Photography: 2003  
Date, Map: 1/19/2023  
Scale: 1" = 400'



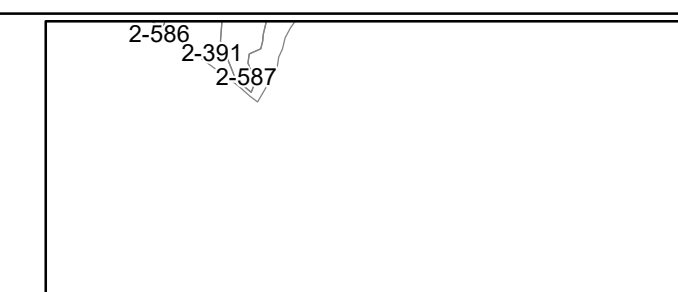
LOSTRIVER DISTRICT  
 VIRGINIA  
 2-587-1.2  
 2-391-1  
 HARDY COUNTY  
 SHENANDOAH COUNTY

FOR TAX PURPOSES ONLY  
 Prepared by Hardy County, WV

Legend			
Property Line	—	Original Lot Line	- - - - -
Road Right of Way	—	Lot Number	(15)
Corporation Line	—	Parcel Number	(99)
District Line	—	Water	—
County Line	—	Railroad	—

R	1	Revised 7/8/2014	9		17
O	2		10		18
V	3		11		19
J	4		12		20
S	5		13		21
I	6		14		22
O	7		15		23
N	8		16		24

STATE OF WEST VIRGINIA  
 COUNTY OF HARDY  
 Office of Assessor



LOSTRIVER  
 SHEET 607  
 Date, Aerial Photography: 2003  
 Date, Map: 1/19/2023  
 Scale: 1" = 400'



VIRGINIA  
3-104-1

FOR TAX PURPOSES ONLY  
Prepared by Hardy County, WV

Legend			
Property Line	Original Lot Line	(15)	
Road Right of Way	Lot Number	(99)	
Corporation Line	Parcel Number		
District Line	Water		
County Line	Railroad		

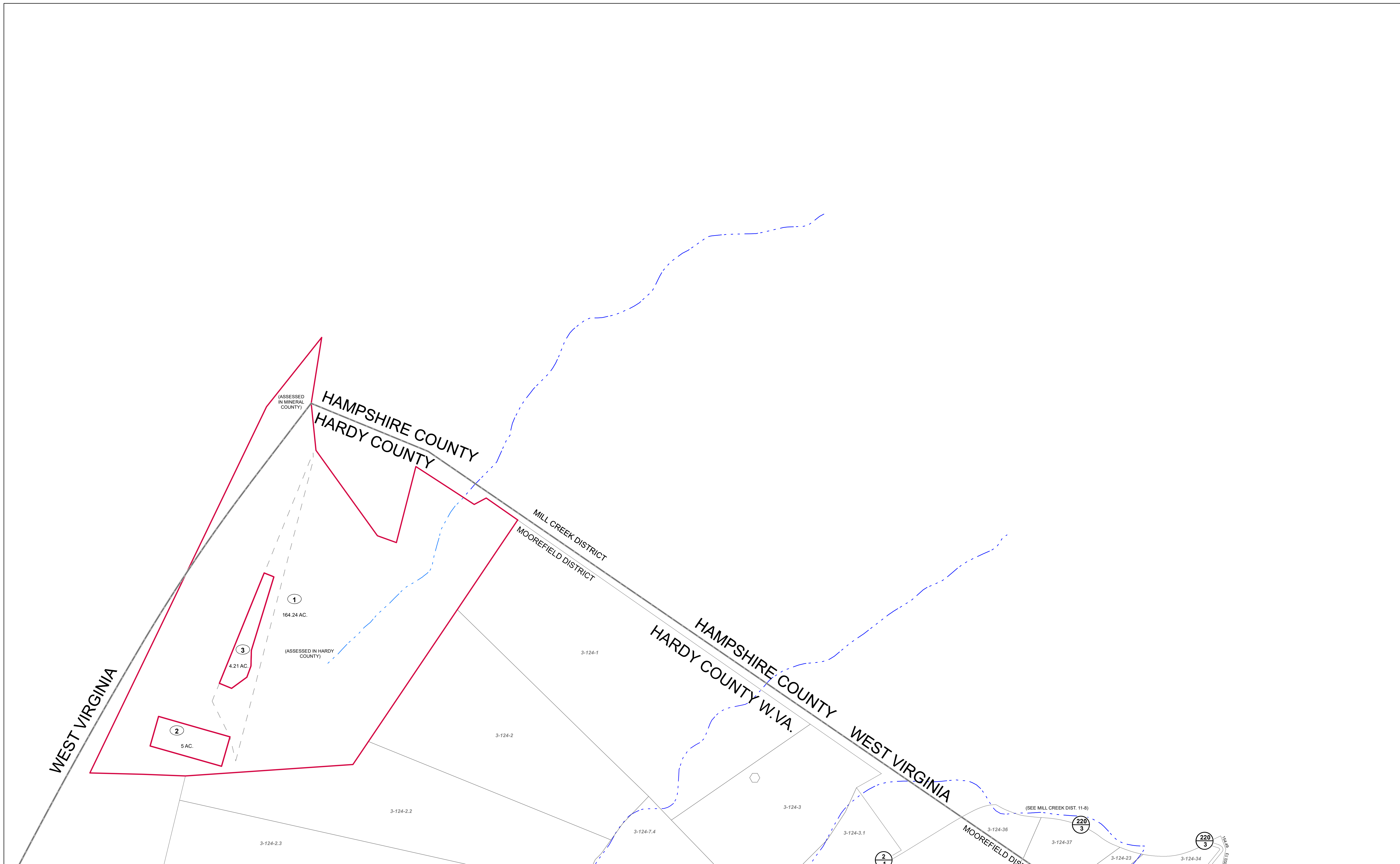
R	1	Revised 7/8/2014	9		17
O	2		10		18
V	3		11		19
J	4		12		20
S	5		13		21
I	6		14		22
O	7		15		23
N	8		16		24

**STATE OF WEST VIRGINIA**  
**COUNTY OF HARDY**  
Office of Assessor



MOOREFIELD  
SHEET 103  
Date, Aerial Photography: 2003  
Date, Map: 1/19/2023  
Scale: 1" = 400'



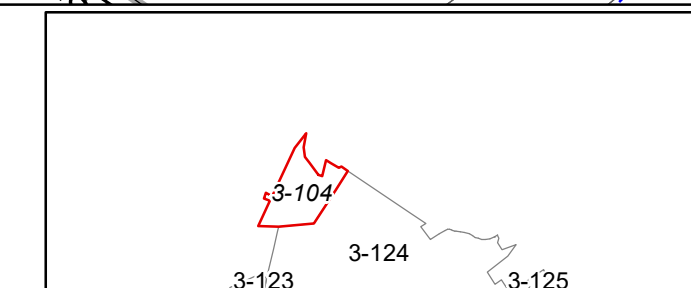


FOR TAX PURPOSES ONLY  
Prepared by Hardy County, WV

Legend	
Property Line	Original Lot Line
Road Right of Way	Lot Number (15)
Corporation Line	Parcel Number (99)
District Line	Water
County Line	Railroad

R	1	Revised 7/8/2014	9		17
O	2		10		18
V	3		11		19
I	4		12		20
S	5		13		21
J	6		14		22
O	7		15		23
N	8		16		24

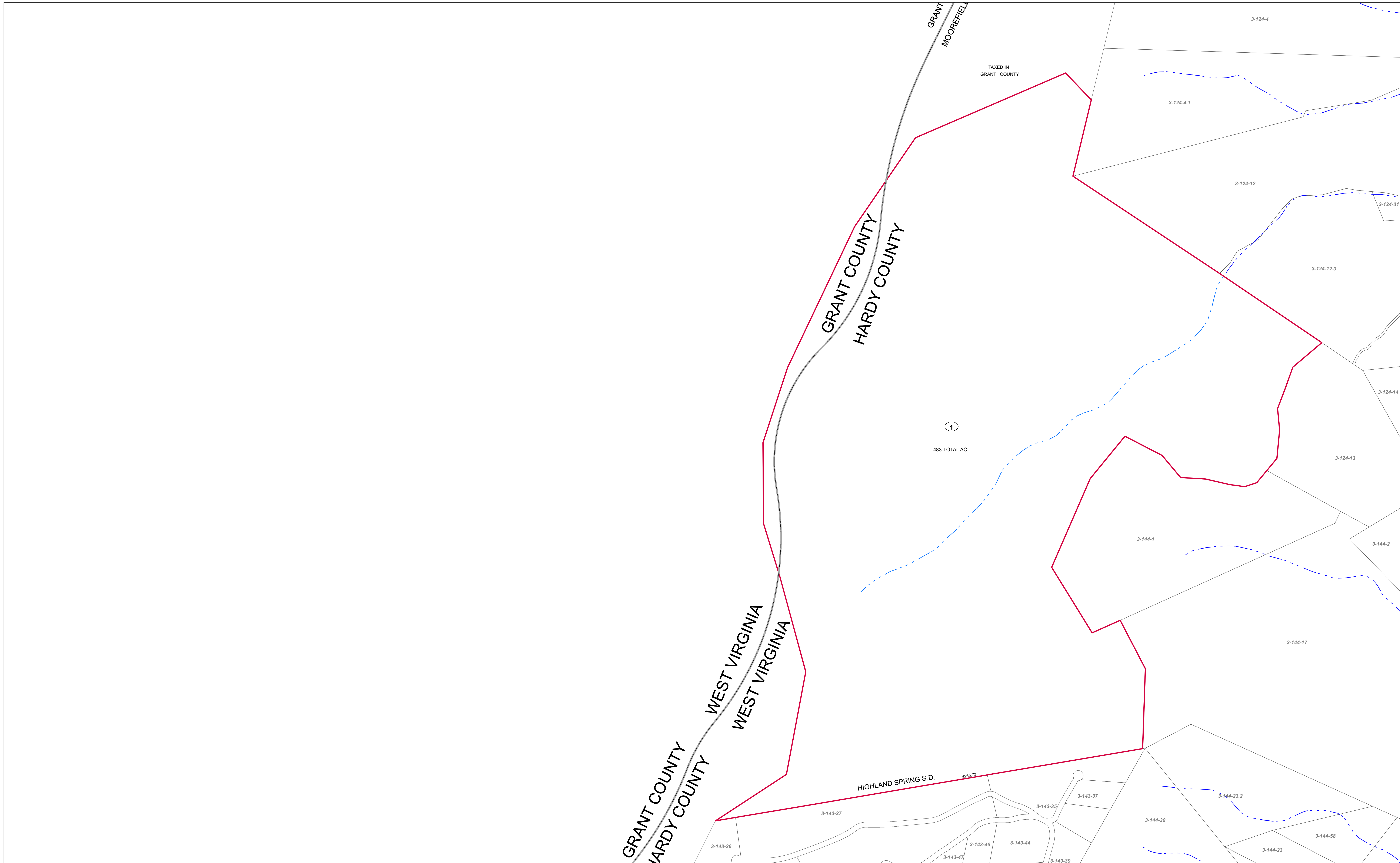
STATE OF WEST VIRGINIA  
COUNTY OF HARDY  
Office of Assessor



MOOREFIELD  
SHEET 104

Date, Aerial Photography: 2003  
Date, Map: 1/19/2023  
Scale: 1" = 400'



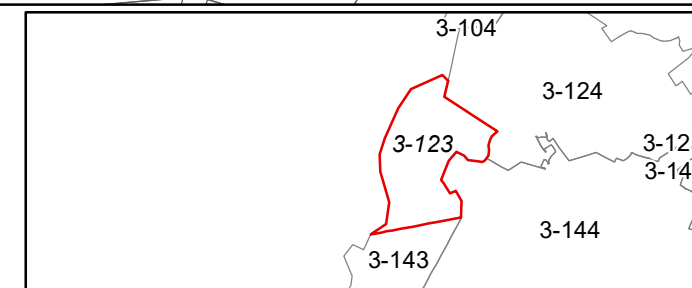


FOR TAX PURPOSES ONLY  
Prepared by Hardy County, WV

Legend	
Property Line	Original Lot Line
Road Right of Way	Lot Number (15)
Corporation Line	Parcel Number (99)
District Line	Water
County Line	Railroad

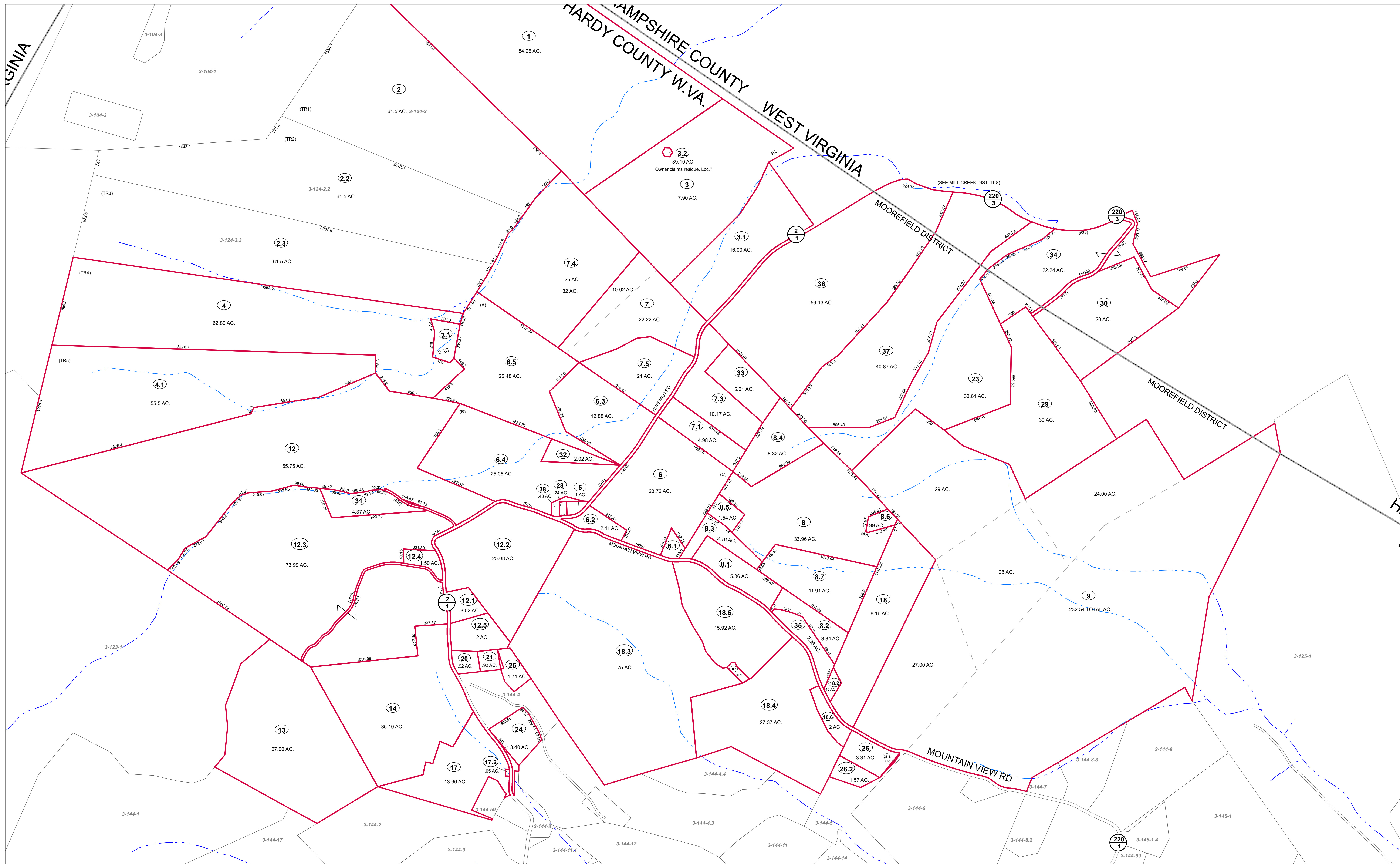
R	1	Revised 7/8/2014	9		17
O	2		10		18
V	3		11		19
I	4		12		20
S	5		13		21
I	6		14		22
O	7		15		23
N	8		16		24

**STATE OF WEST VIRGINIA**  
**COUNTY OF HARDY**  
Office of Assessor



**MOOREFIELD**  
**SHEET 123**  
Date, Aerial Photography: 2003  
Date, Map: 1/19/2023  
Scale: 1" = 400'





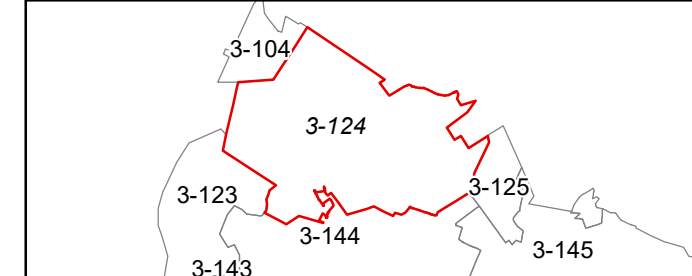
FOR TAX PURPOSES ONLY  
Prepared by Hardy County, WV

**Legend**

Property Line	Original Lot Line
Road Right of Way	Lot Number (15)
Corporation Line	Parcel Number (99)
District Line	Water
County Line	Railroad

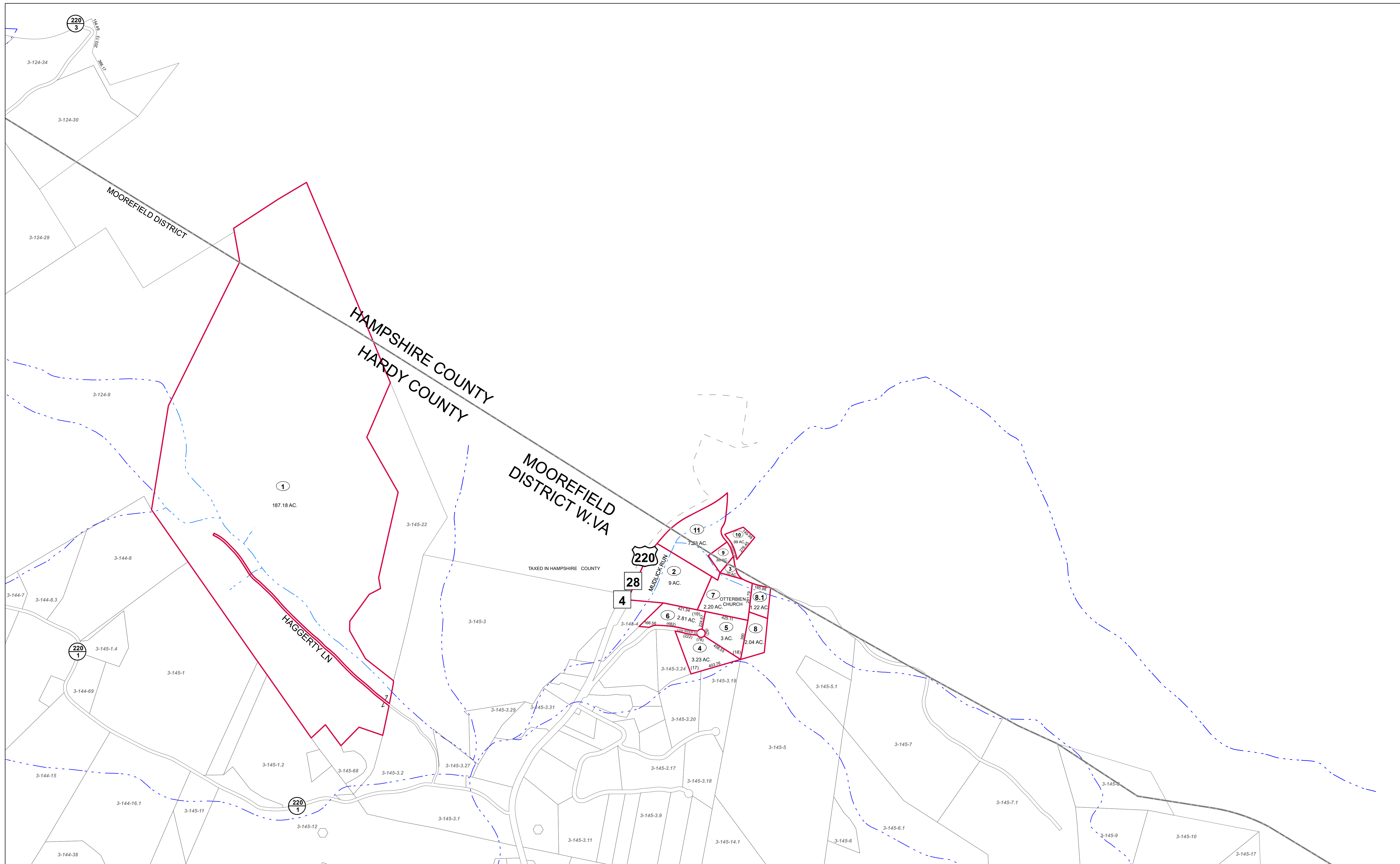
R	1	Revised 7/8/2014	9		17
O	2		10		18
V	3		11		19
I	4		12		20
S	5		13		21
I	6		14		22
O	7		15		23
N	8		16		24

**STATE OF WEST VIRGINIA**  
**COUNTY OF HARDY**  
Office of Assessor



**MOOREFIELD SHEET 124**  
Date, Aerial Photography: 2003  
Date, Map: 1/19/2023  
Scale: 1" = 400'





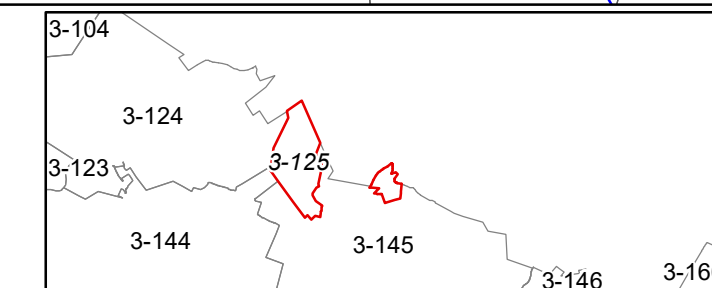
FOR TAX PURPOSES ONLY  
Prepared by Hardy County, WV

**Legend**

Property Line	—	Original Lot Line	- - - - -
Road Right of Way	—	Lot Number (15)	(15)
Corporation Line	—	Parcel Number (99)	(99)
District Line	—	Water	- · - · -
County Line	—	Railroad	—+—+—

R	1	Revised 7/8/2014	9	17
O	2		10	18
V	3		11	19
I	4		12	20
S	5		13	21
I	6		14	22
O	7		15	23
N	8		16	24

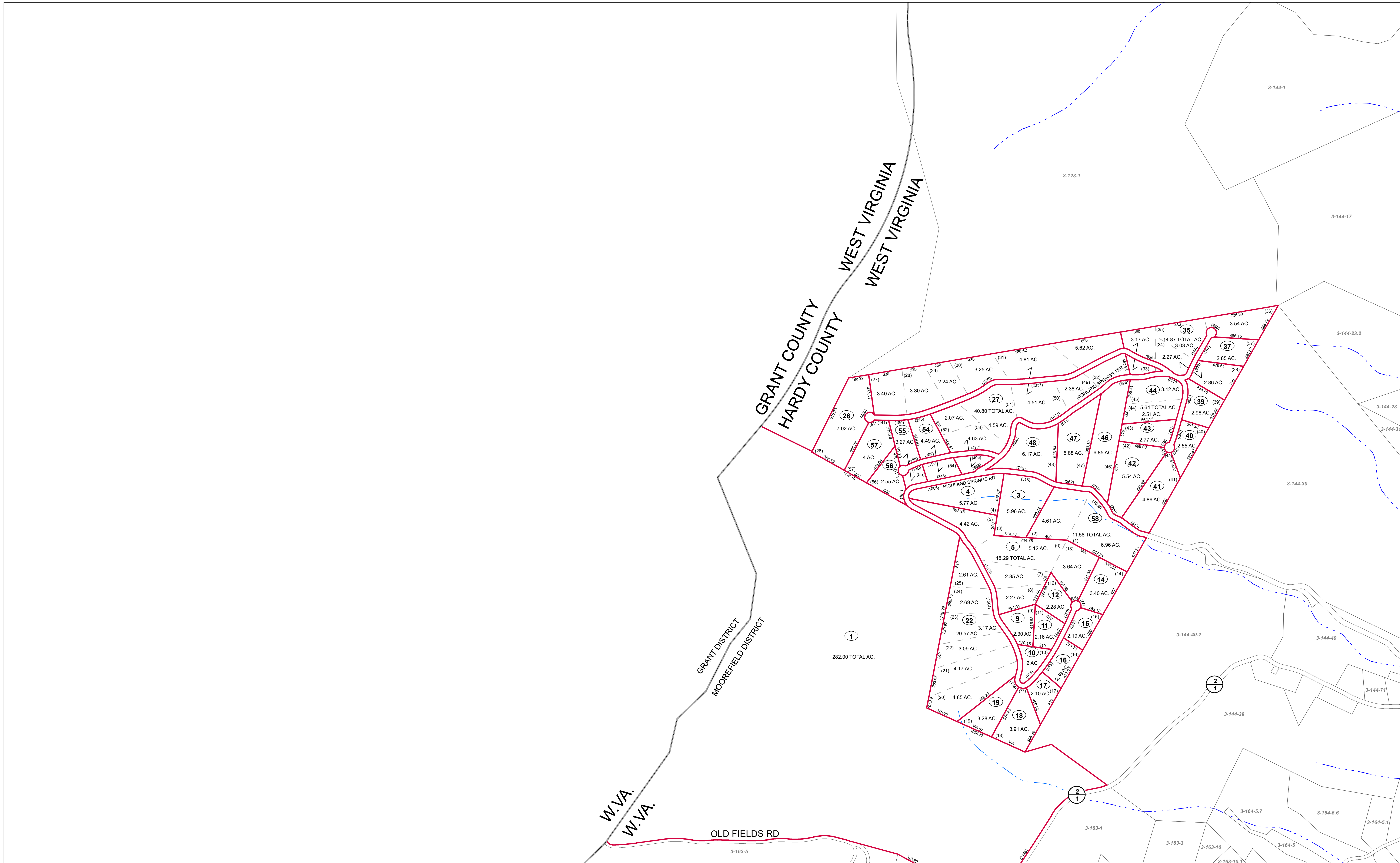
**STATE OF WEST VIRGINIA**  
**COUNTY OF HARDY**  
Office of Assessor



MOOREFIELD  
SHEET 125

Date, Aerial Photography: 2003  
Date, Map: 1/19/2023  
Scale: 1" = 400'





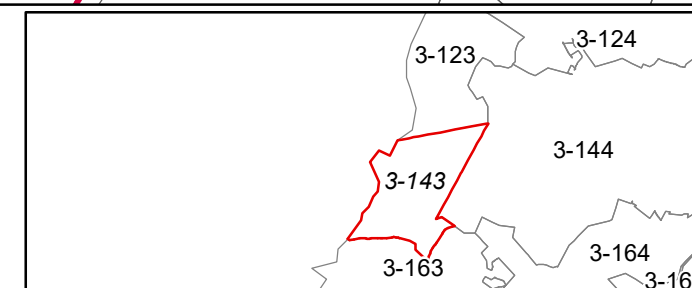
FOR TAX PURPOSES ONLY  
Prepared by Hardy County, WV

**Legend**

Property Line	—	Original Lot Line	—
Road Right of Way	—	Lot Number	(15)
Corporation Line	—	Parcel Number	(99)
District Line	—	Water	—
County Line	—	Railroad	—

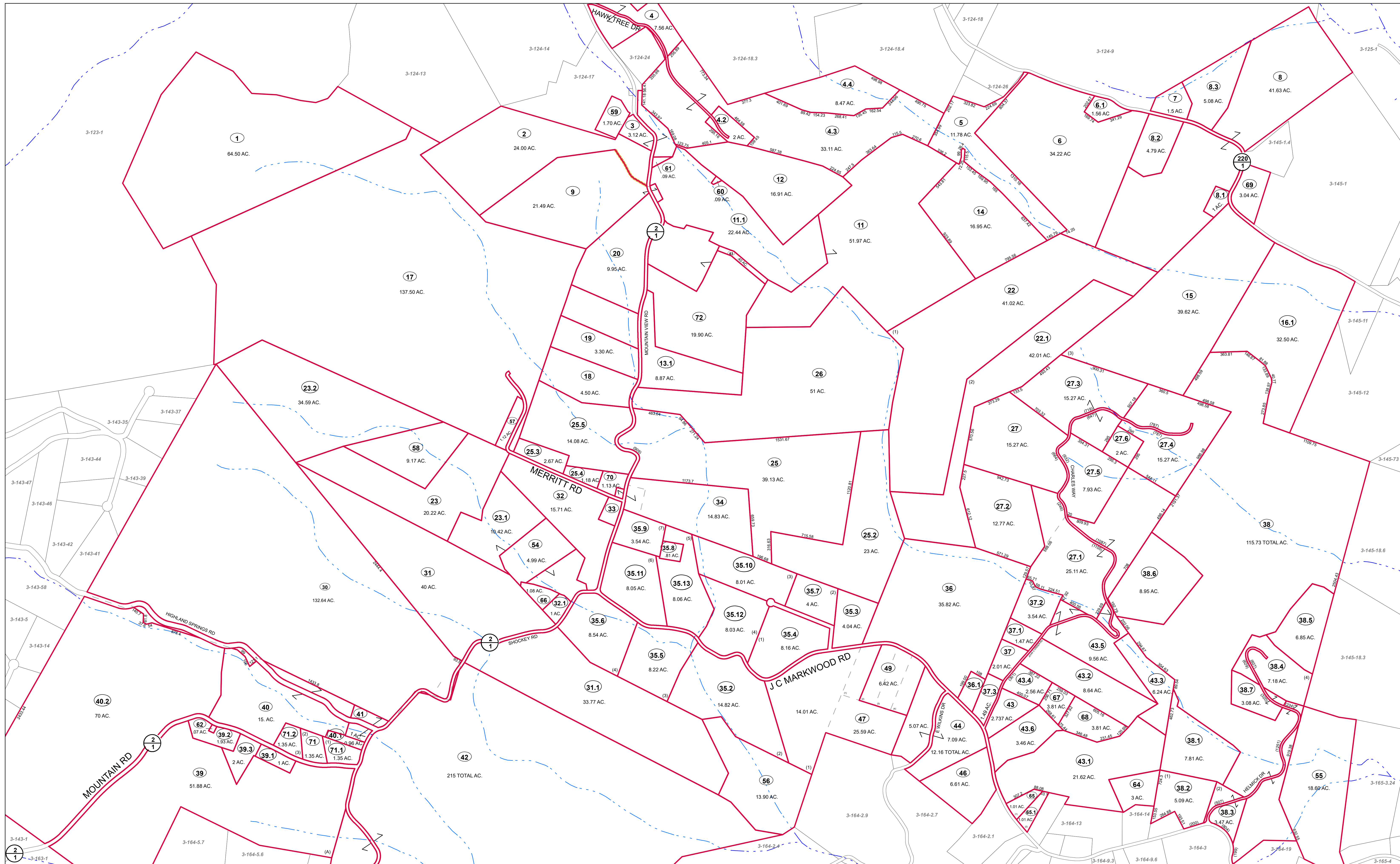
R	1	Revised 7/8/2014	9		17
O	2		10		18
V	3		11		19
I	4		12		20
S	5		13		21
I	6		14		22
O	7		15		23
N	8		16		24

**STATE OF WEST VIRGINIA**  
**COUNTY OF HARDY**  
Office of Assessor



**MOOREFIELD**  
**SHEET 143**  
Date, Aerial Photography: 2003  
Date, Map: 1/19/2023  
Scale: 1" = 400'





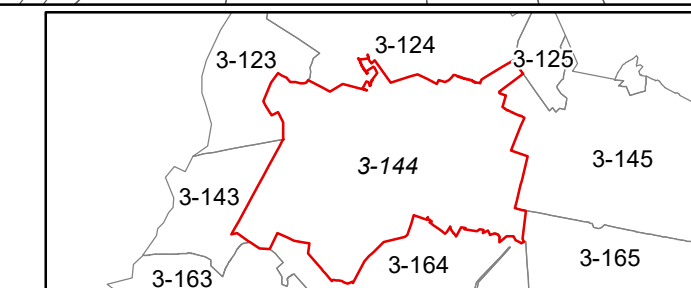
FOR TAX PURPOSES ONLY  
Prepared by Hardy County, WV

**Legend**

Property Line	Original Lot Line
Road Right of Way	Lot Number (15)
Corporation Line	Parcel Number (99)
District Line	Water
County Line	Railroad

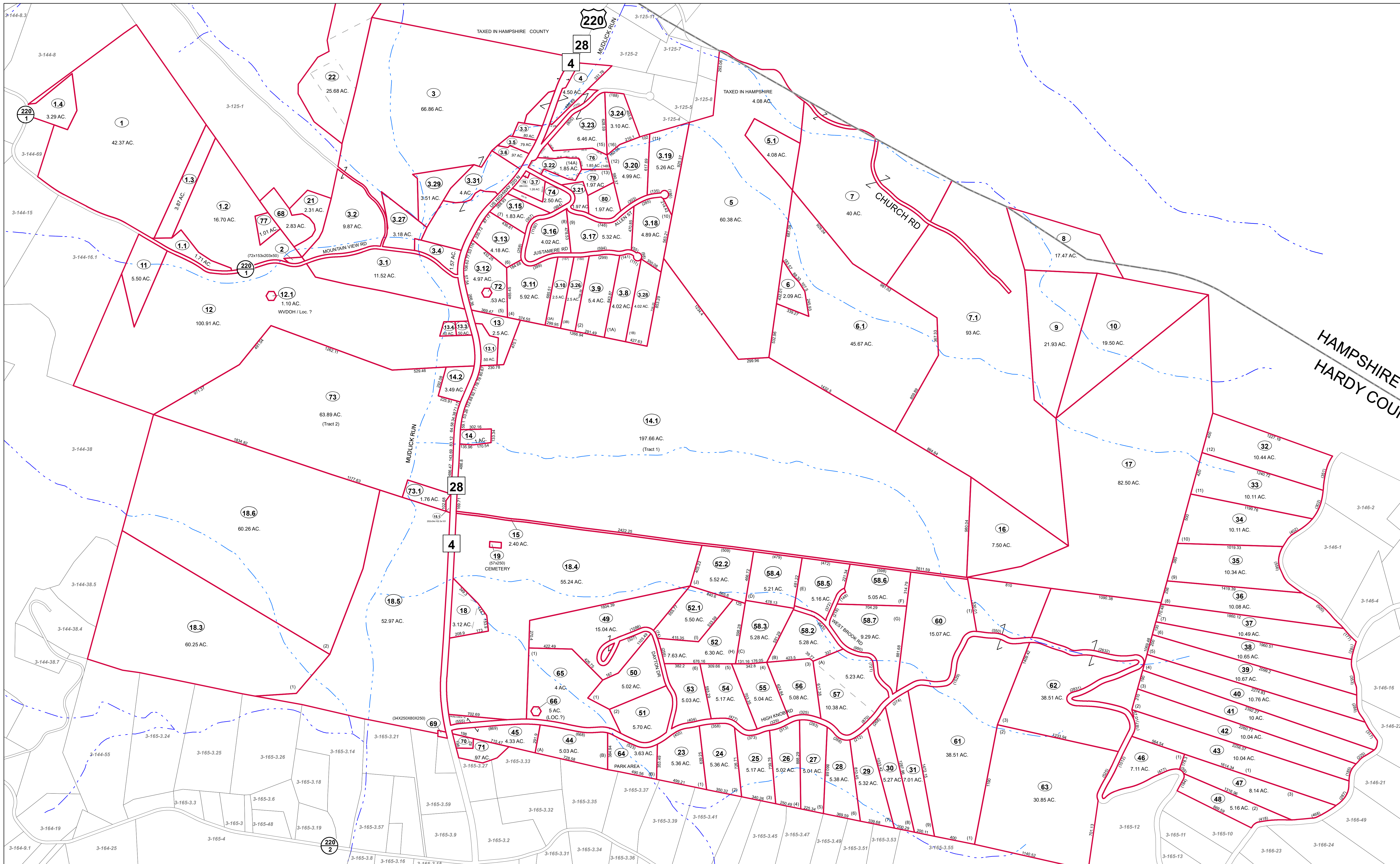
R	1	Revised 7/8/2014	9	17
E	2		10	18
V	3		11	19
I	4		12	20
S	5		13	21
I	6		14	22
O	7		15	23
N	8		16	24

**STATE OF WEST VIRGINIA**  
**COUNTY OF HARDY**  
Office of Assessor



**MOOREFIELD**  
**SHEET 144**  
Date, Aerial Photography: 2003  
Date, Map: 1/19/2023  
Scale: 1" = 400'



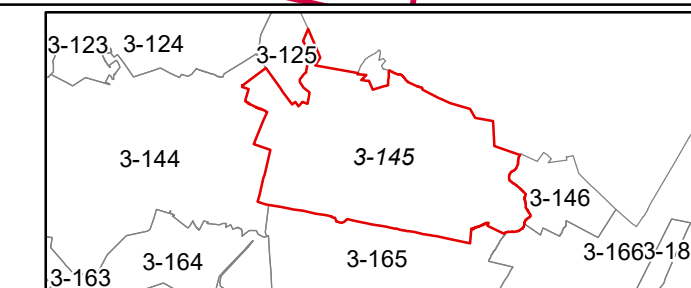


FOR TAX PURPOSES ONLY  
Prepared by Hardy County, WV

Legend	
Property Line	Original Lot Line
Road Right of Way	Lot Number (15)
Corporation Line	Parcel Number (99)
District Line	Water
County Line	Railroad

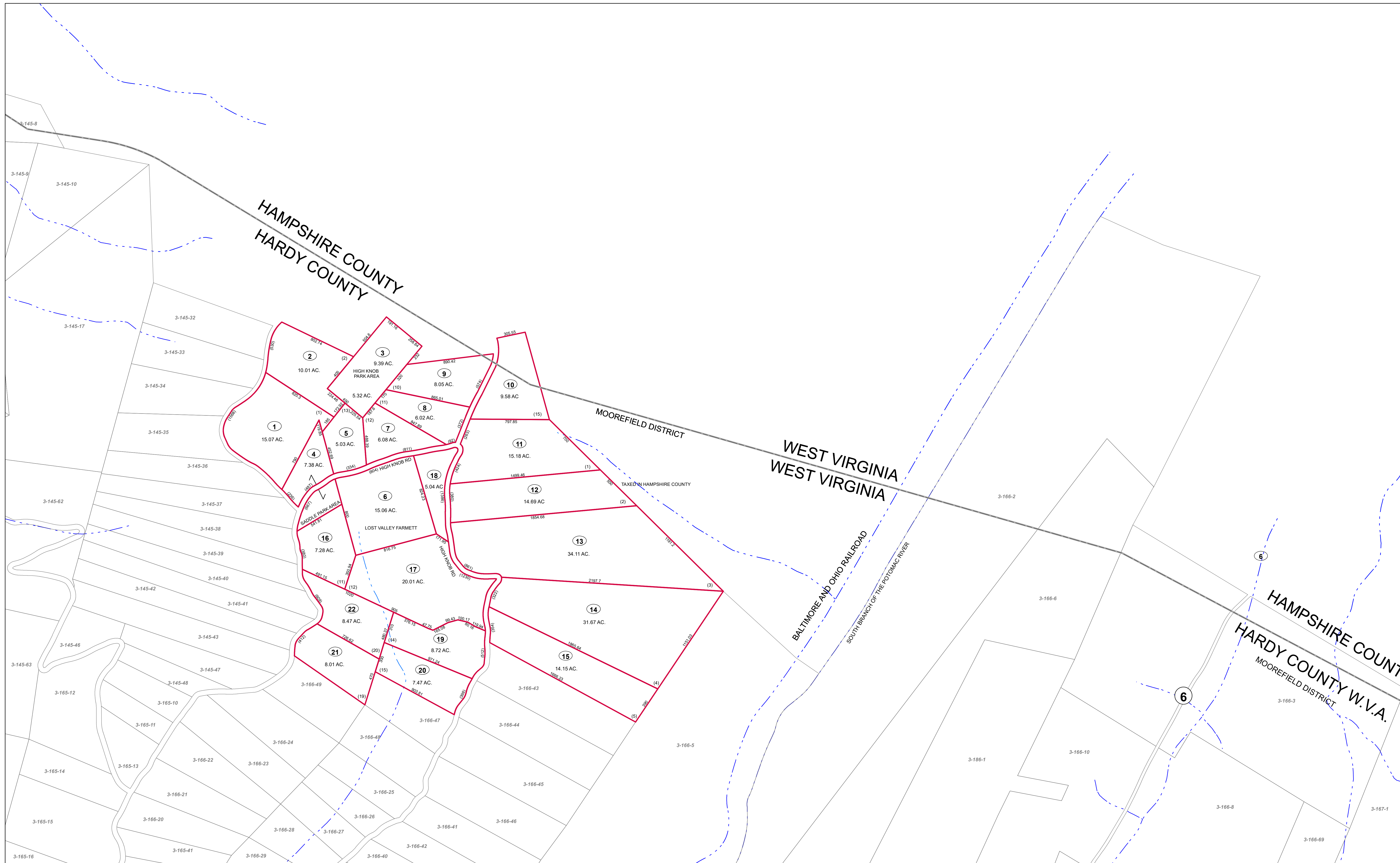
R	1	Revised 7/8/2014	9	17
R	2		10	18
V	3		11	19
I	4		12	20
S	5		13	21
I	6		14	22
O	7		15	23
N	8		16	24

**STATE OF WEST VIRGINIA**  
**COUNTY OF HARDY**  
Office of Assessor



MOOREFIELD  
SHEET 145  
Date, Aerial Photography: 2003  
Date, Map: 1/19/2023  
Scale: 1" = 400'



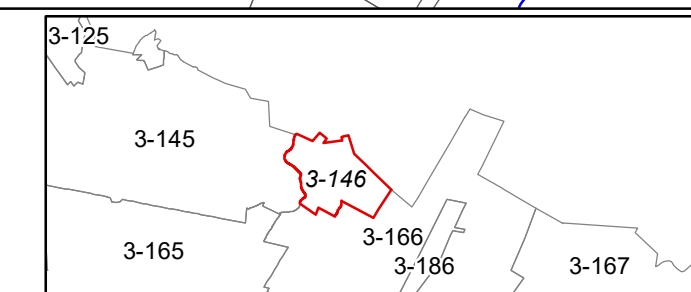


FOR TAX PURPOSES ONLY  
Prepared by Hardy County, WV

Legend	
Property Line	Original Lot Line
Road Right of Way	Lot Number (15)
Corporation Line	Parcel Number (99)
District Line	Water
County Line	Railroad

R	1	Revised 7/8/2014	9	17
O	2		18	
V	3		19	
I	4		20	
S	5		21	
I	6		22	
O	7		23	
N	8		24	

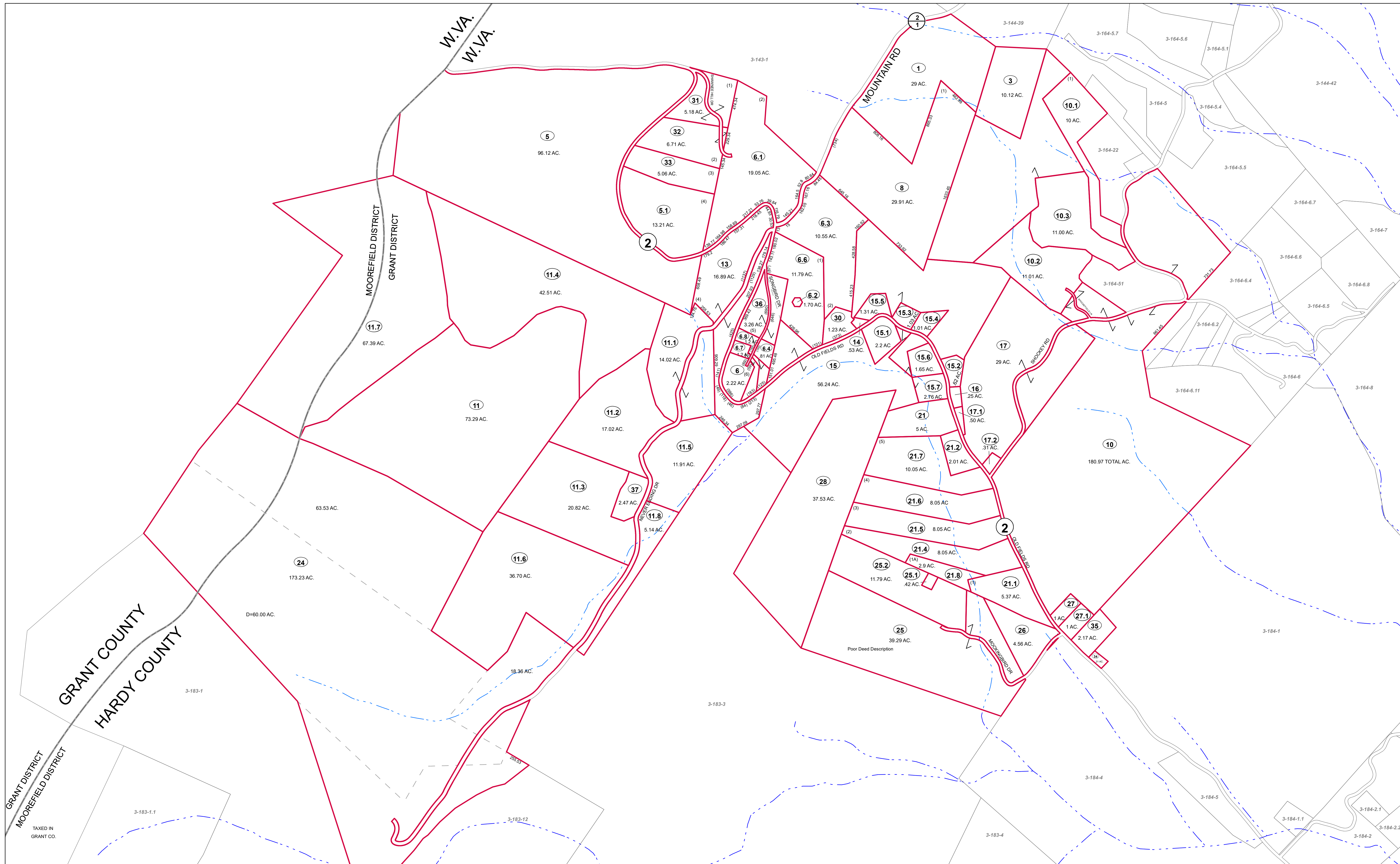
STATE OF WEST VIRGINIA  
COUNTY OF HARDY  
Office of Assessor



MOOREFIELD  
SHEET 146

Date, Aerial Photography: 2003  
Date, Map: 1/19/2023  
Scale: 1" = 400'





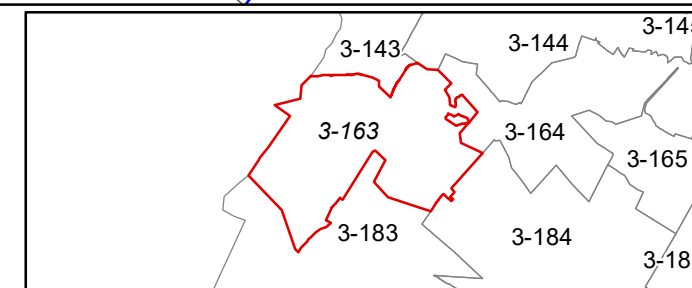
FOR TAX PURPOSES ONLY  
Prepared by Hardy County, WV

**Legend**

Property Line	—	Original Lot Line	- - - - -
Road Right of Way	—	Lot Number (15)	○
Corporation Line	—	Parcel Number (99)	○
District Line	- - - - -	Water	—
County Line	- - - - -	Railroad	—

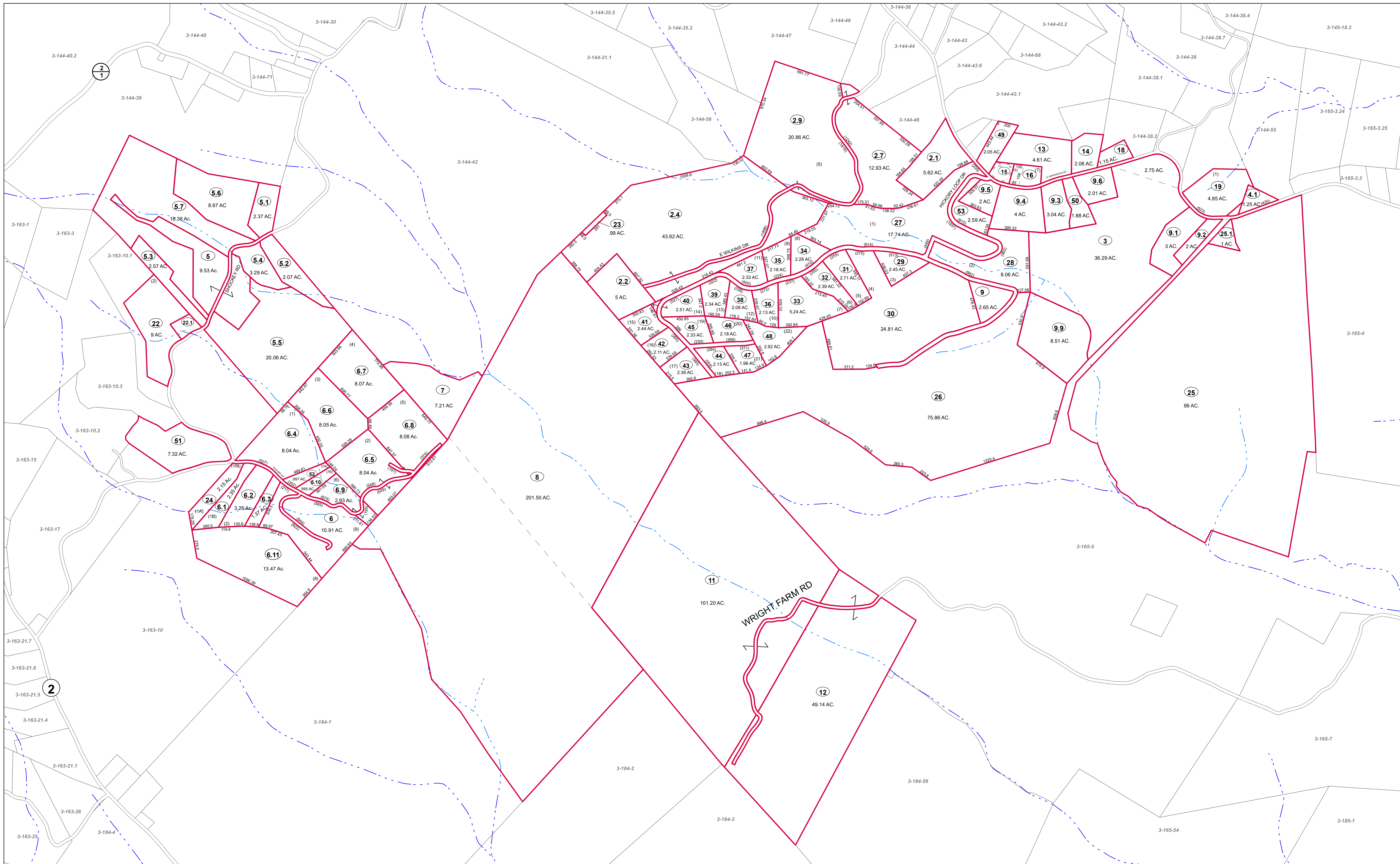
R	11	Revised 7/8/2014	9		17
e	2		10		18
v	3		11		19
i	4		12		20
s	5		13		21
i	6		14		22
n	7		15		23
s	8		16		24

**STATE OF WEST VIRGINIA**  
**COUNTY OF HARDY**  
Office of Assessor



**MOOREFIELD SHEET 163**  
Date, Aerial Photography: 2003  
Date, Map: 1/19/2023  
Scale: 1" = 400'





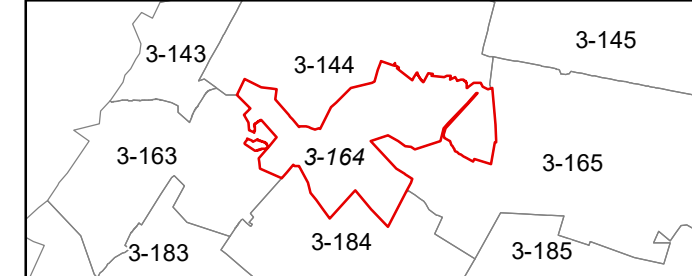
FOR TAX PURPOSES ONLY  
Prepared by Hardy County, WV

**Legend**

Property Line	—	Original Lot Line	- - - - -
Road Right of Way	—	Lot Number (15)	(15)
Corporation Line	—	Parcel Number (99)	(99)
District Line	—	Water	—
County Line	—	Railroad	—

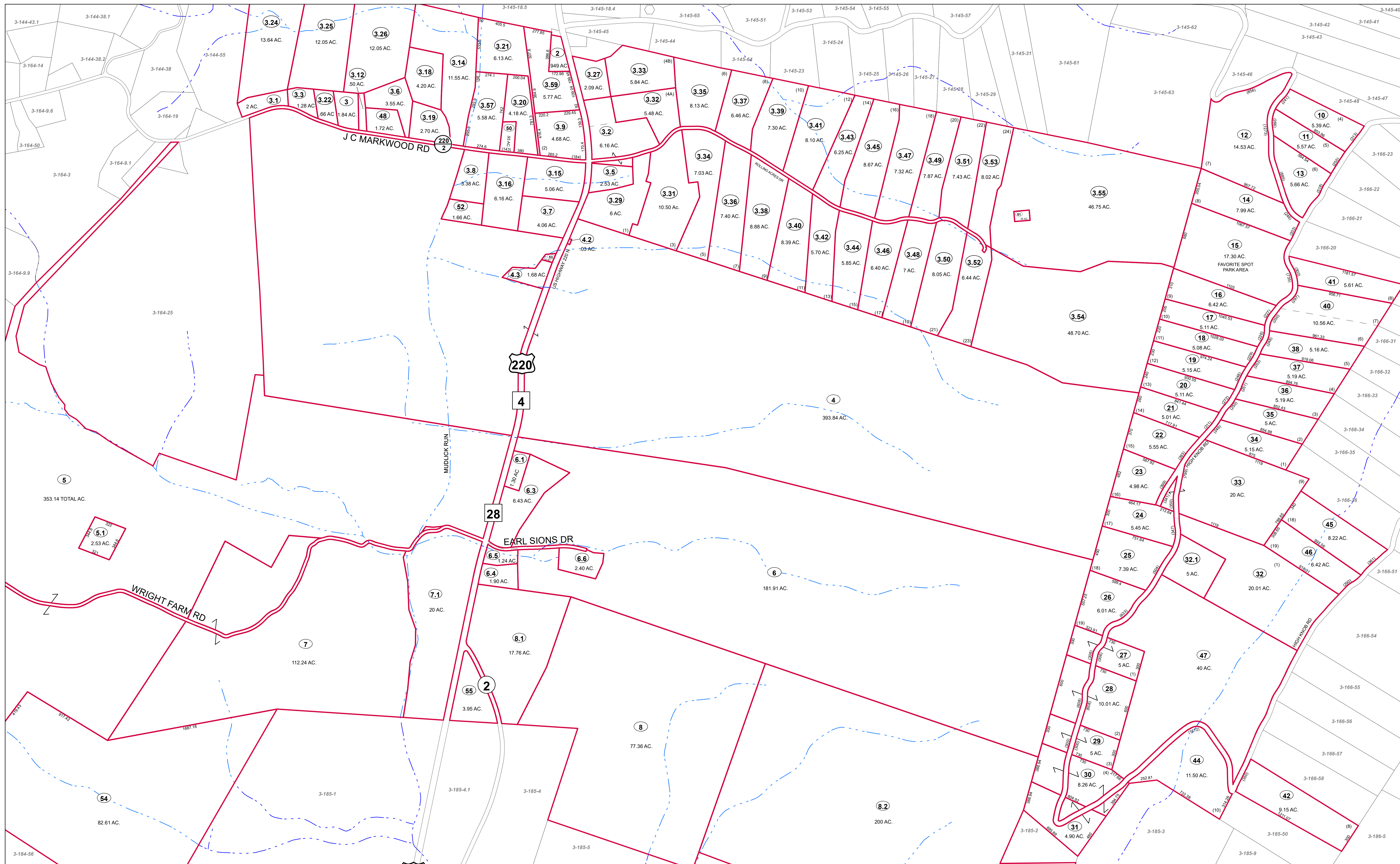
R	1	Revised 7/8/2014	9	17
O	2		10	18
V	3		11	19
I	4		12	20
S	5		13	21
I	6		14	22
O	7		15	23
N	8		16	24

**STATE OF WEST VIRGINIA**  
**COUNTY OF HARDY**  
Office of Assessor



**MOOREFIELD**  
**SHEET 164**  
Date, Aerial Photography: 2003  
Date, Map: 1/19/2023  
Scale: 1" = 400'





FOR TAX PURPOSES ONLY

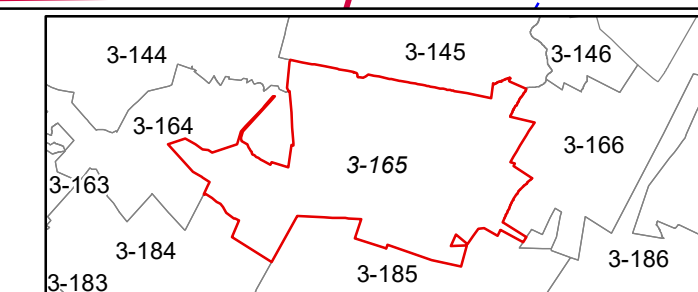
Prepared by Hardy County, WV

**Legend**

Property Line	—	Original Lot Line	- - - - -
Road Right of Way	—	Lot Number	(15)
Corporation Line	—	Parcel Number	(99)
District Line	—	Water	- · - · -
County Line	—	Railroad	—+—+—

R	1	Revised 7/8/2014	9	17
O	2		10	18
V	3		11	19
I	4		12	20
S	5		13	21
I	6		14	22
O	7		15	23
N	8		16	24

**STATE OF WEST VIRGINIA**  
**COUNTY OF HARDY**  
 Office of Assessor



MOOREFIELD  
 SHEET 165

Date, Aerial Photography: 2003

Date, Map: 1/19/2023

Scale: 1" = 400'



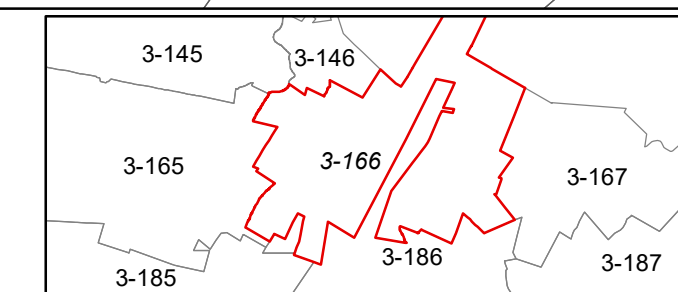


FOR TAX PURPOSES ONLY  
Prepared by Hardy County, WV

Legend	
Property Line	Original Lot Line
Road Right of Way	Lot Number (15)
Corporation Line	Parcel Number (99)
District Line	Water
County Line	Railroad

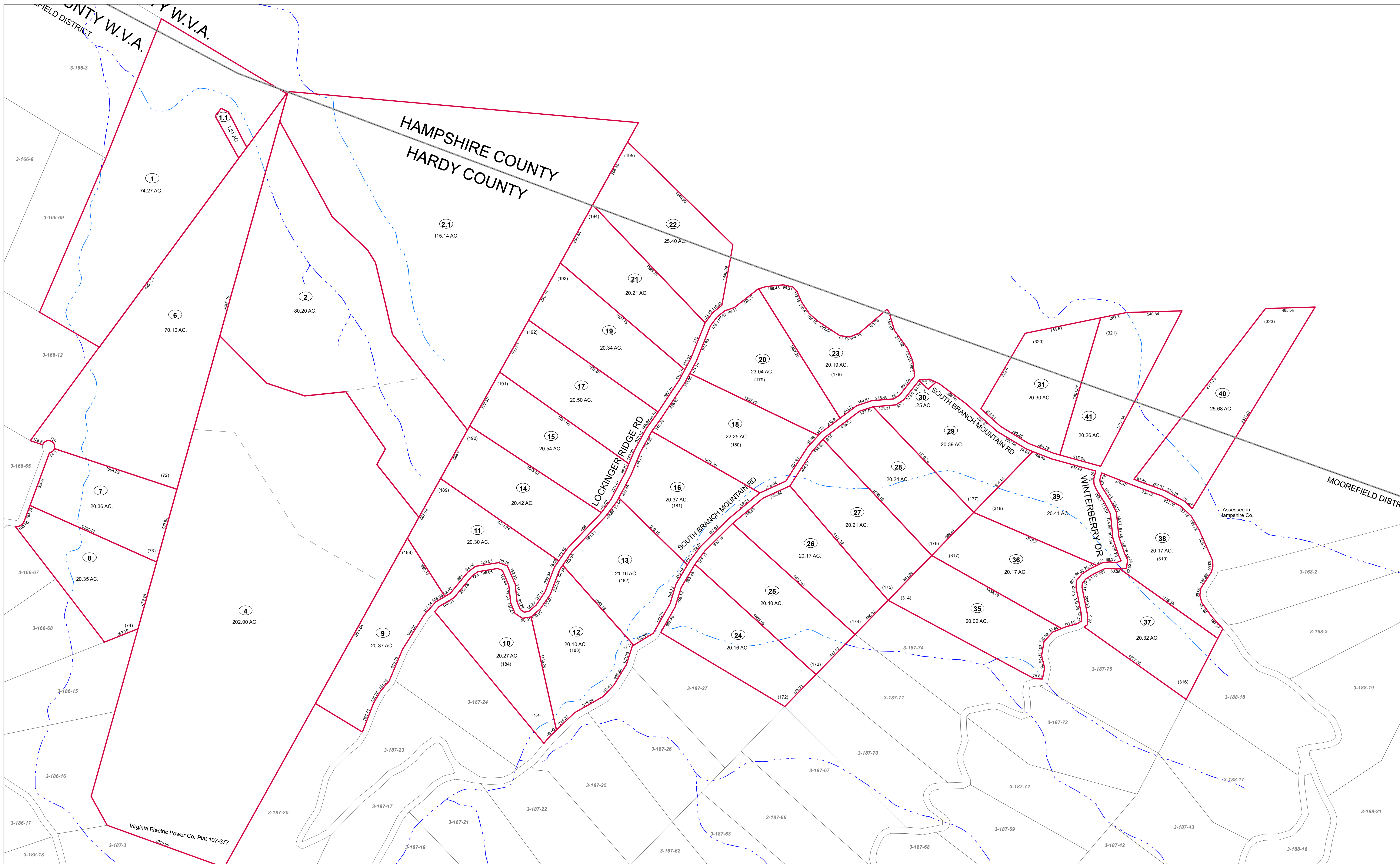
R	1	Revised 7/8/2014	9	17
O	2		10	18
V	3		11	19
I	4		12	20
S	5		13	21
I	6		14	22
O	7		15	23
N	8		16	24

**STATE OF WEST VIRGINIA**  
**COUNTY OF HARDY**  
Office of Assessor



MOOREFIELD  
SHEET 166  
Date, Aerial Photography: 2003  
Date, Map: 1/19/2023  
Scale: 1" = 400'





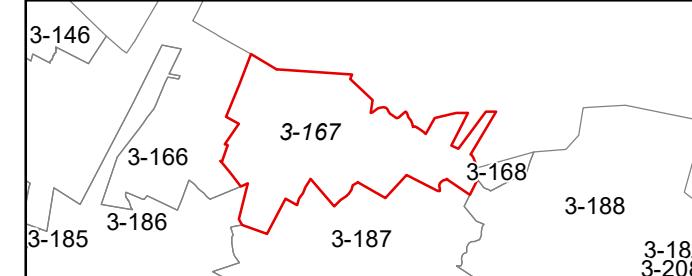
FOR TAX PURPOSES ONLY  
Prepared by Hardy County, WV

**Legend**

Property Line	Original Lot Line
Road Right of Way	Lot Number (15)
Corporation Line	Parcel Number (99)
District Line	Water
County Line	Railroad

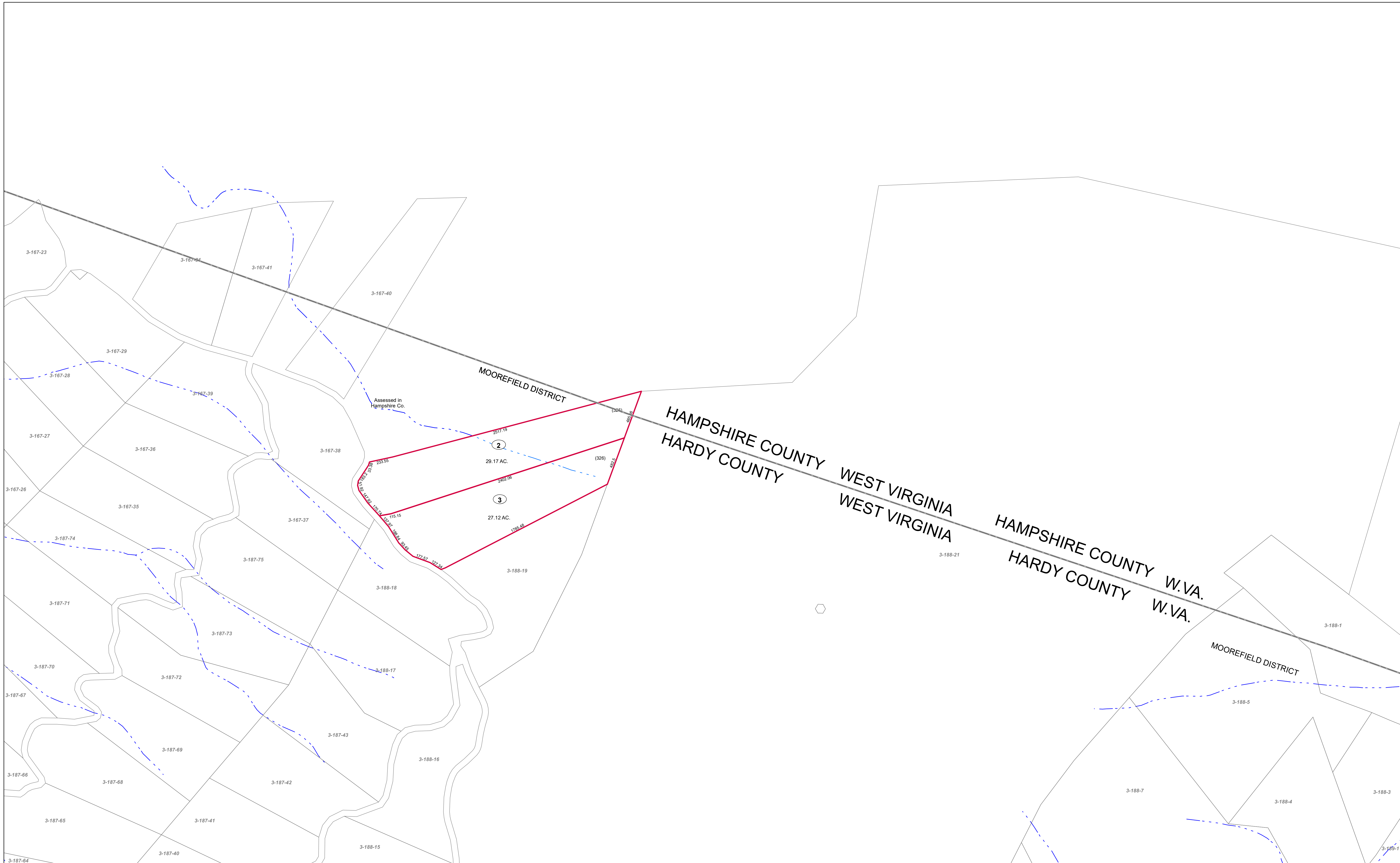
R	1	Revised 7/8/2014	9	17
e	2		10	18
v	3		11	19
i	4		12	20
s	5		13	21
i	6		14	22
n	7		15	23
s	8		16	24

**STATE OF WEST VIRGINIA**  
**COUNTY OF HARDY**  
Office of Assessor



**MOOREFIELD SHEET 167**  
Date, Aerial Photography: 2003  
Date, Map: 1/19/2023  
Scale: 1" = 400'





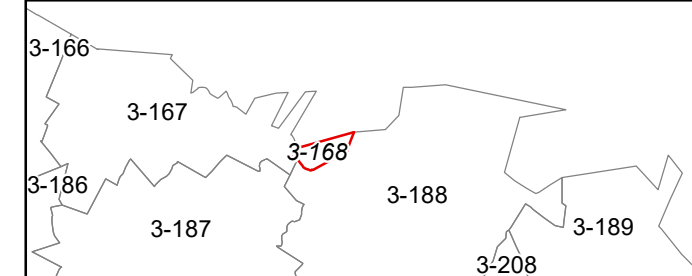
FOR TAX PURPOSES ONLY  
Prepared by Hardy County, WV

**Legend**

Property Line	—	Original Lot Line	- - - - -
Road Right of Way	—	Lot Number (15)	(15)
Corporation Line	—	Parcel Number (99)	(99)
District Line	—	Water	~ ~ ~ ~ ~
County Line	—	Railroad	—+—+—+—

R	1	Revised 7/8/2014	9		17
O	2		10		18
V	3		11		19
I	4		12		20
S	5		13		21
I	6		14		22
O	7		15		23
N	8		16		24

**STATE OF WEST VIRGINIA**  
**COUNTY OF HARDY**  
Office of Assessor



**MOOREFIELD**  
**SHEET 168**  
Date, Aerial Photography: 2003  
Date, Map: 1/19/2023  
Scale: 1" = 400'



GRANT COUNTY  
HARDY COUNTY

3-183-7

3-183-8.2

TAXED IN GR

TAXED IN GRANT COUNTY

TAXED IN GR

TAXED IN GRANT COUNTY

GRANT DISTRICT  
MOOREFIELD DISTRICT

TAXED IN GRANT COUNTY

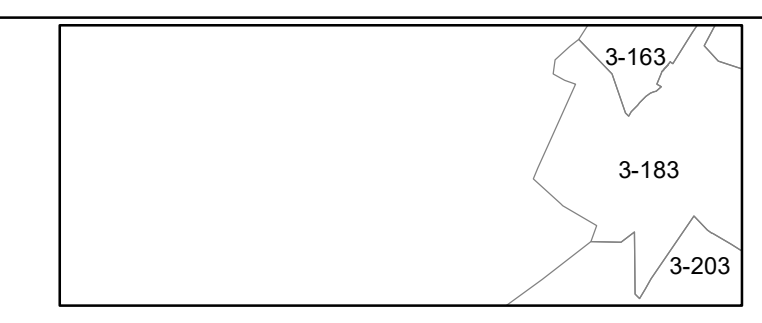
FOR TAX PURPOSES ONLY  
Prepared by Hardy County, WV

**Legend**

Property Line	—	Original Lot Line	- - - - -
Road Right of Way	—	Lot Number	(15)
Corporation Line	—	Parcel Number	(99)
District Line	—	Water	- - - - -
County Line	—	Railroad	—+—+—+—

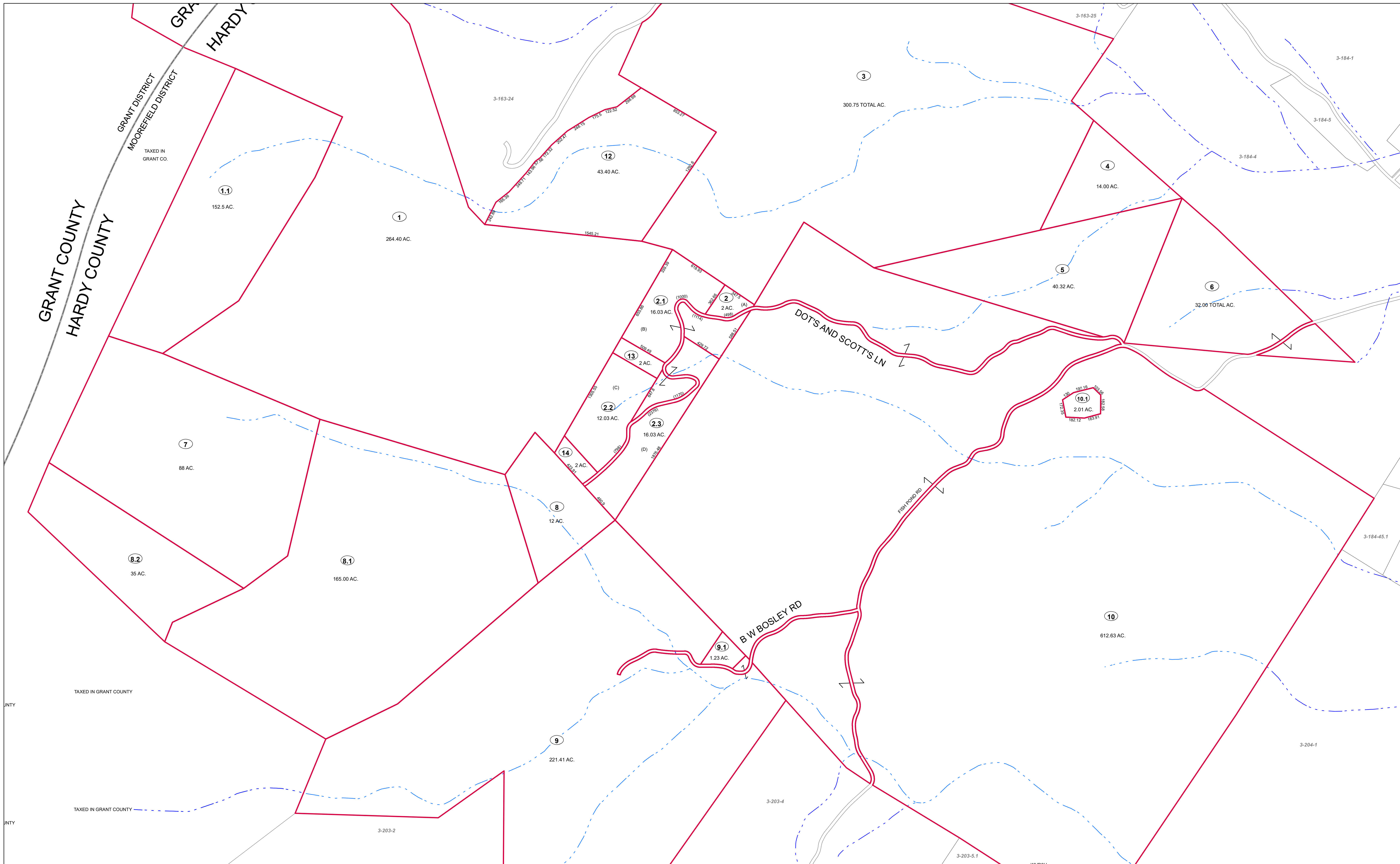
R	1	Revised 7/8/2014	9		17
O	2		10		18
V	3		11		19
J	4		12		20
S	5		13		21
I	6		14		22
O	7		15		23
N	8		16		24

STATE OF WEST VIRGINIA  
COUNTY OF HARDY  
Office of Assessor



MOOREFIELD  
SHEET 182  
Date, Aerial Photography: 2003  
Date, Map: 1/19/2023  
Scale: 1" = 400'





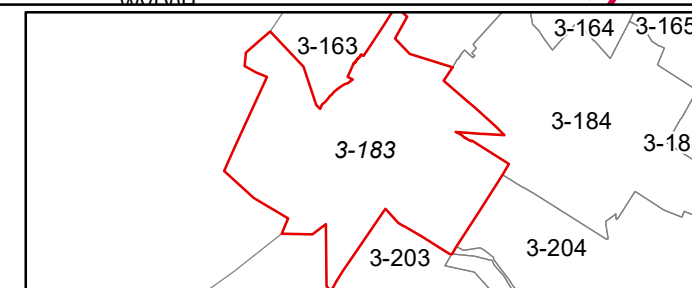
FOR TAX PURPOSES ONLY  
Prepared by Hardy County, WV

**Legend**

Property Line	—	Original Lot Line	- - - - -
Road Right of Way	—	Lot Number	(15)
Corporation Line	—	Parcel Number	(99)
District Line	—	Water	- · - · -
County Line	—	Railroad	—+—+—

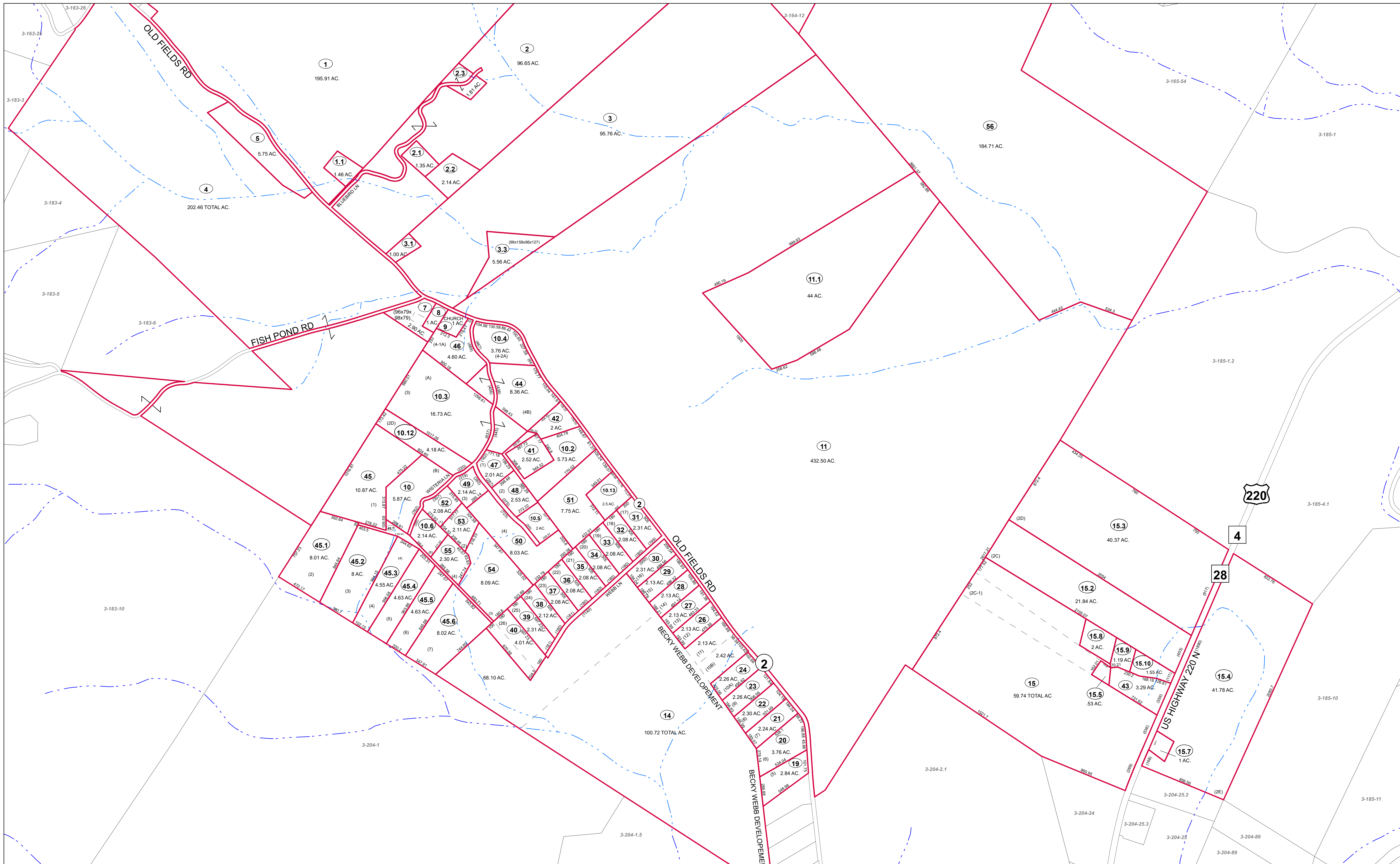
R	1	Revised 7/8/2014	9		17	
O	2		10		18	
V	3		11		19	
I	4		12		20	
S	5		13		21	
I	6		14		22	
O	7		15		23	
N	8		16		24	

**STATE OF WEST VIRGINIA**  
**COUNTY OF HARDY**  
Office of Assessor



**MOOREFIELD SHEET 183**  
Date, Aerial Photography: 2003  
Date, Map: 1/19/2023  
Scale: 1" = 400'





FOR TAX PURPOSES ONLY  
Prepared by Hardy County, WV

**Legend**

Property Line	Original Lot Line
Road Right of Way	Lot Number (15)
Corporation Line	Parcel Number (99)
District Line	Water
County Line	Railroad

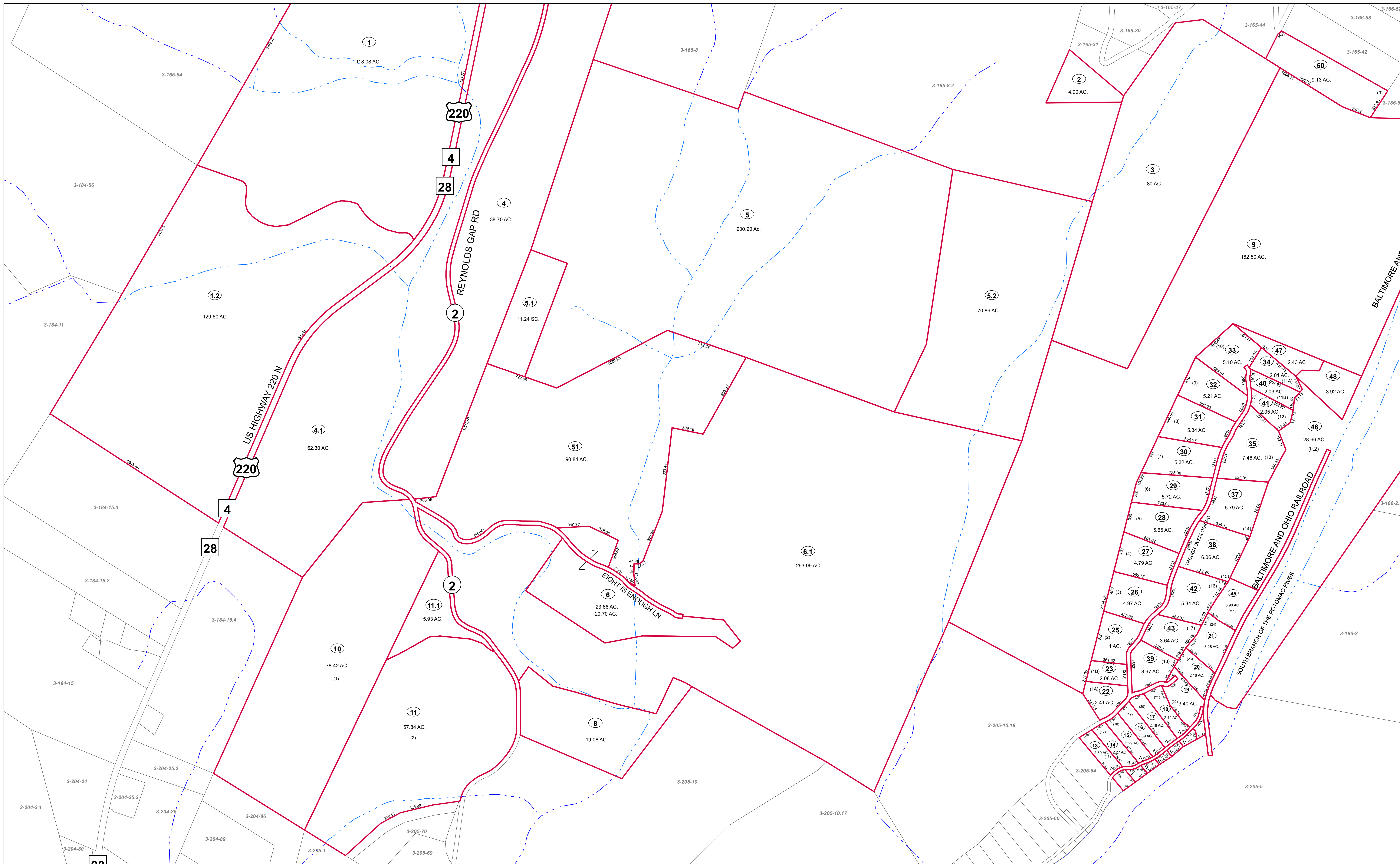
R	1	Revised 7/8/2014	9	17
0	2		18	
V	3		19	
I	4		20	
S	5		21	
I	6		22	
O	7		23	
N	8		24	

**STATE OF WEST VIRGINIA**  
**COUNTY OF HARDY**  
Office of Assessor



**MOOREFIELD**  
**SHEET 184**  
Date, Aerial Photography: 2003  
Date, Map: 1/19/2023  
Scale: 1" = 400'





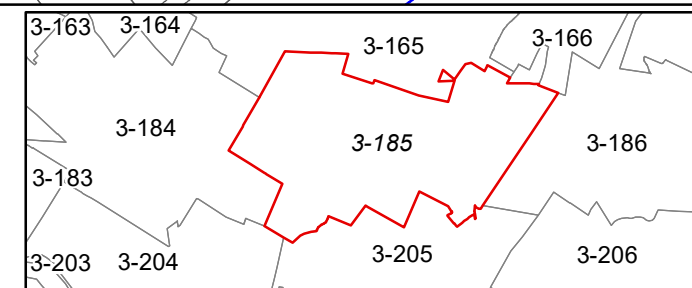
FOR TAX PURPOSES ONLY  
Prepared by Hardy County, WV

**Legend**

Property Line	Original Lot Line
Road Right of Way	Lot Number (15)
Corporation Line	Parcel Number (99)
District Line	Water
County Line	Railroad

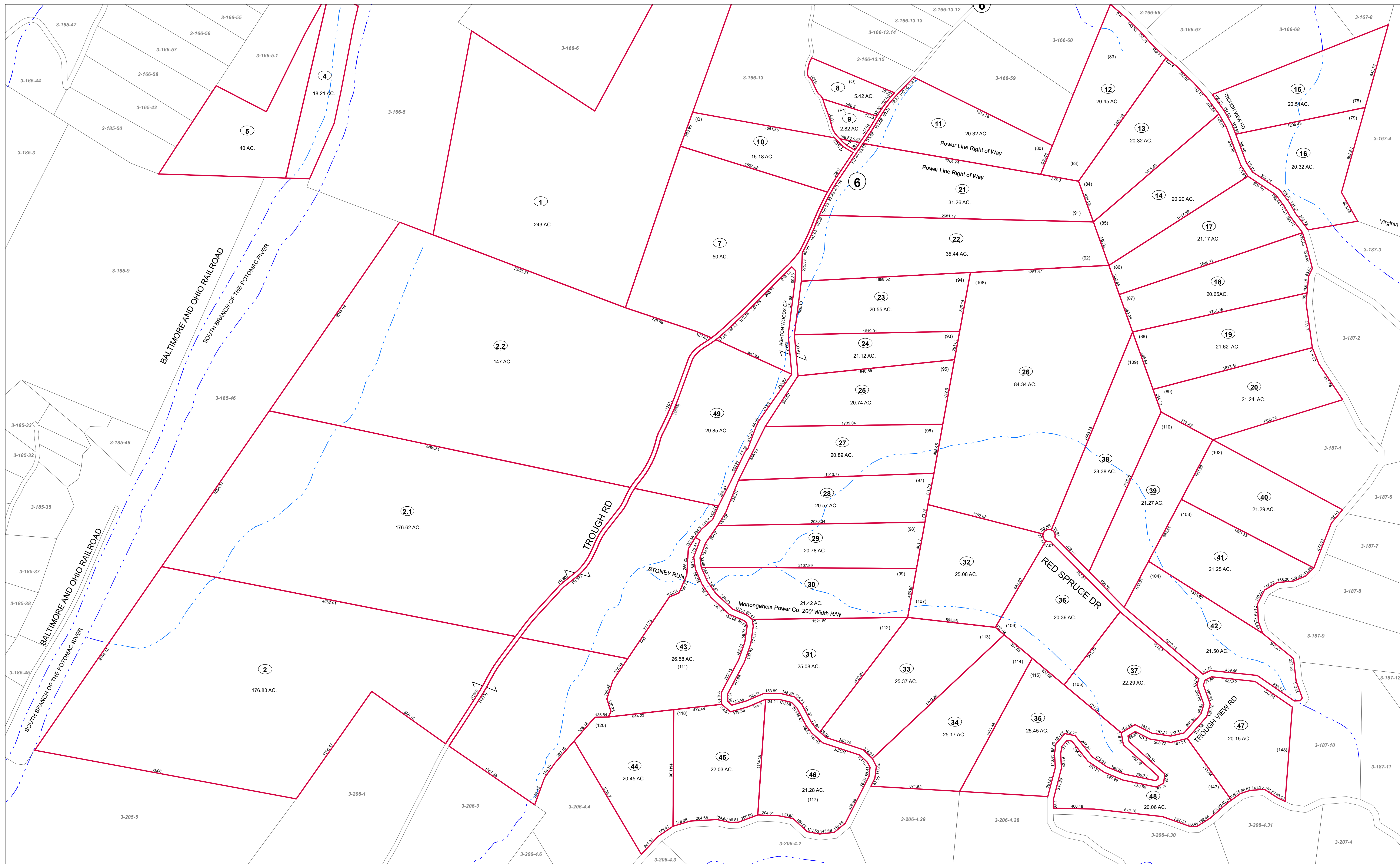
R	1	Revised 7/8/2014	9	17
O	2		10	18
V	3		11	19
I	4		12	20
S	5		13	21
I	6		14	22
O	7		15	23
N	8		16	24

**STATE OF WEST VIRGINIA**  
**COUNTY OF HARDY**  
Office of Assessor



MOOREFIELD  
SHEET 185  
Date, Aerial Photography: 2003  
Date, Map: 1/19/2023  
Scale: 1" = 400'



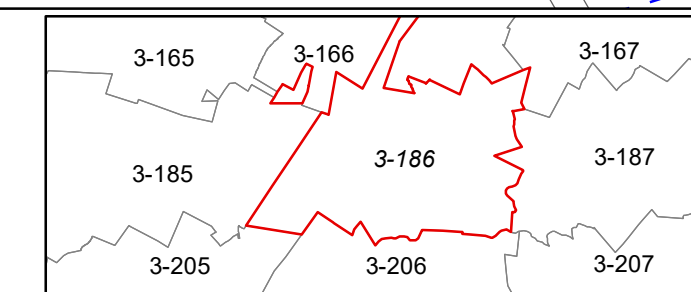


FOR TAX PURPOSES ONLY  
Prepared by Hardy County, WV

Legend	
Property Line	Original Lot Line
Road Right of Way	Lot Number (15)
Corporation Line	Parcel Number (99)
District Line	Water
County Line	Railroad

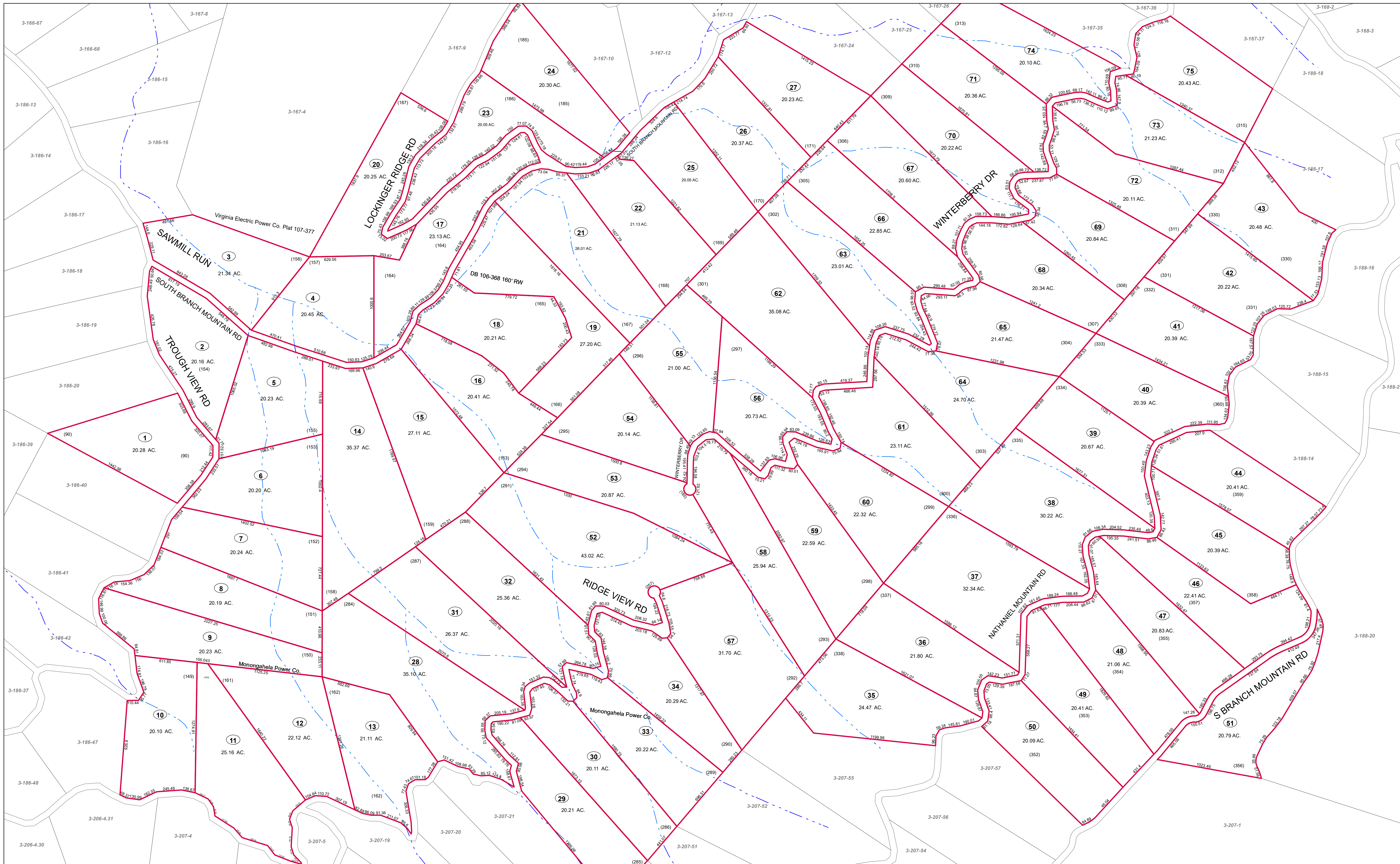
R	1	Revised 7/8/2014	9	17
O	2		10	18
V	3		11	19
I	4		12	20
S	5		13	21
I	6		14	22
N	7		15	23
S	8		16	24

**STATE OF WEST VIRGINIA**  
**COUNTY OF HARDY**  
Office of Assessor



**MOOREFIELD**  
**SHEET 186**  
Date, Aerial Photography: 2003  
Date, Map: 1/19/2023  
Scale: 1" = 400'





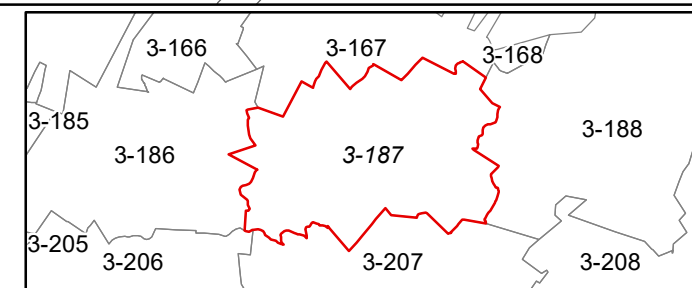
FOR TAX PURPOSES ONLY  
Prepared by Hardy County, WV

**Legend**

Property Line	Original Lot Line
Road Right of Way	Lot Number (15)
Corporation Line	Parcel Number (99)
District Line	Water
County Line	Railroad

R	1	Revised 7/8/2014	9	17
O	2		18	
V	3		19	
I	4		20	
S	5		21	
I	6		22	
O	7		23	
N	8		24	

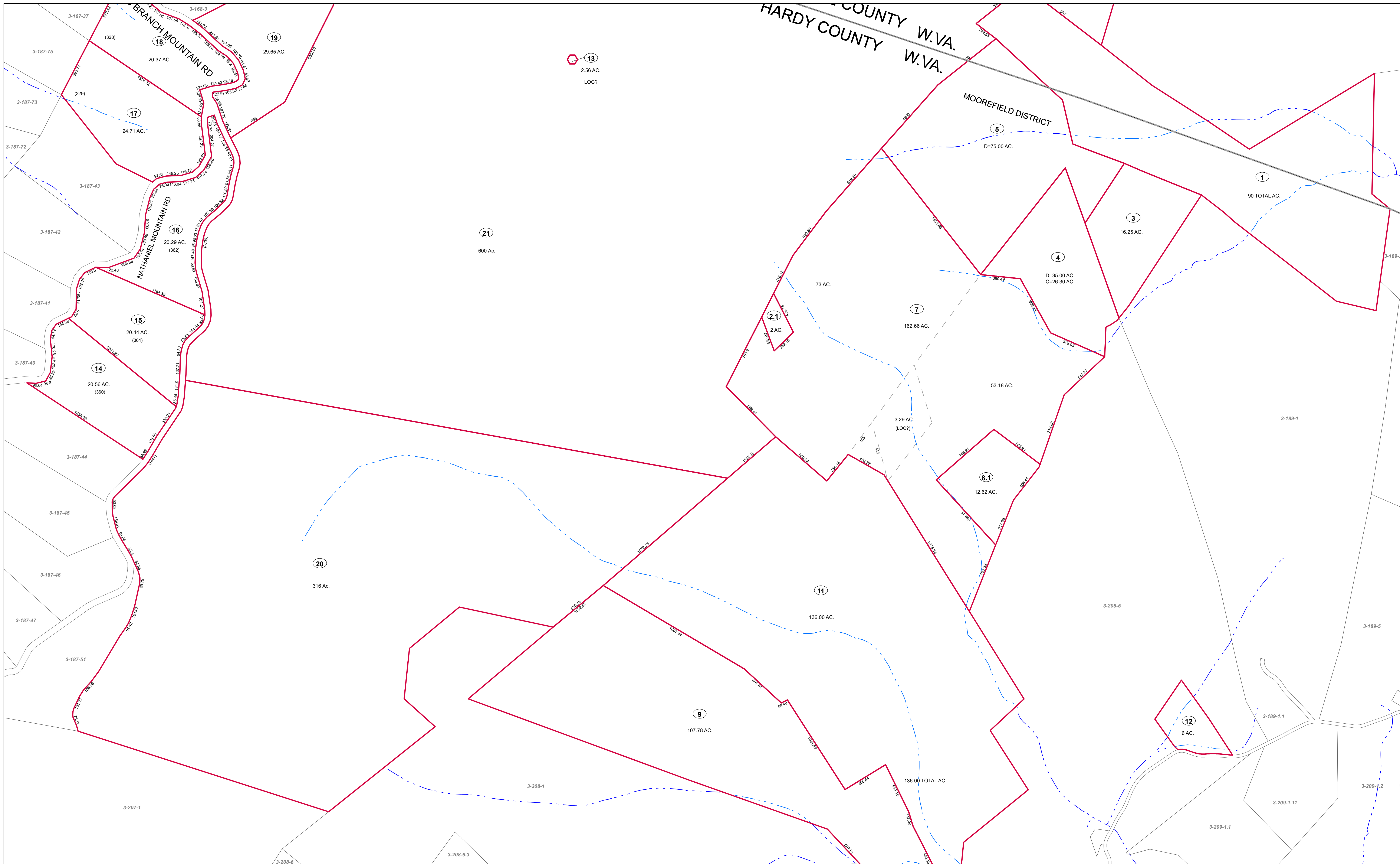
**STATE OF WEST VIRGINIA**  
**COUNTY OF HARDY**  
Office of Assessor



**MOOREFIELD**  
**SHEET 187**  
Date, Aerial Photography: 2003  
Date, Map: 1/19/2023  
Scale: 1" = 400'



MOOREFIELD DISTRICT  
 COUNTY W.VA.  
 HARDY COUNTY W.VA.



13  
 2.56 AC.  
 LOC7

21  
 600 Ac.

5  
 D=75.00 AC.

1  
 90 TOTAL AC.

3  
 16.25 AC.

4  
 D=35.00 AC.  
 C=26.30 AC.

7  
 162.66 AC.

2.1  
 2 AC.

8.1  
 12.62 AC.

20  
 316 Ac.

11  
 136.00 AC.

9  
 107.78 AC.

12  
 6 AC.

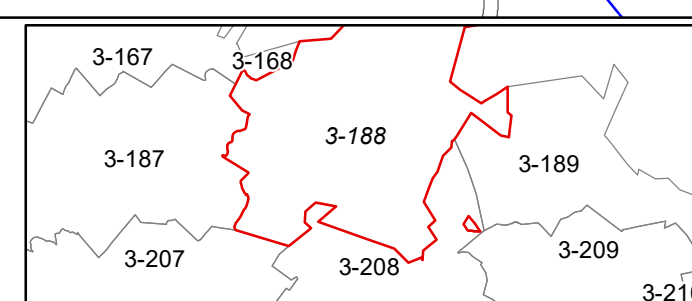
FOR TAX PURPOSES ONLY  
 Prepared by Hardy County, WV

**Legend**

Property Line	—	Original Lot Line	—
Road Right of Way	—	Lot Number (15)	—
Corporation Line	—	Parcel Number (99)	—
District Line	—	Water	—
County Line	—	Railroad	—

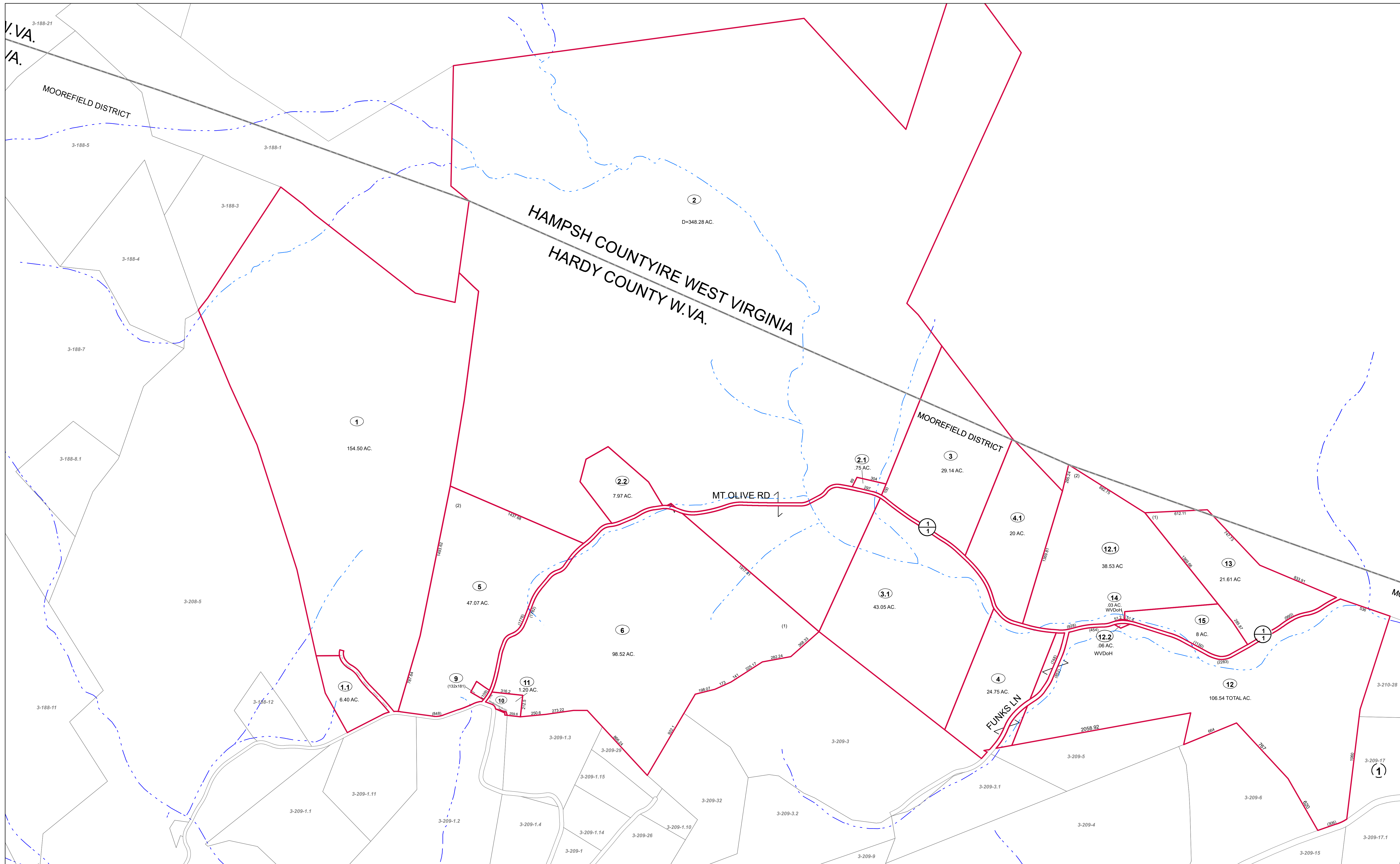
R	1	Revised 7/8/2014	9	17
O	2		10	18
V	3		11	19
I	4		12	20
S	5		13	21
I	6		14	22
O	7		15	23
N	8		16	24

STATE OF WEST VIRGINIA  
 COUNTY OF HARDY  
 Office of Assessor



MOOREFIELD  
 SHEET 188  
 Date, Aerial Photography: 2003  
 Date, Map: 1/19/2023  
 Scale: 1" = 400'





W. VA.  
VA.

MOOREFIELD DISTRICT

HAMPSH COUNTYIRE WEST VIRGINIA  
HARDY COUNTY W.VA.

MOOREFIELD DISTRICT

MT OLIVE RD

FUNKS LN

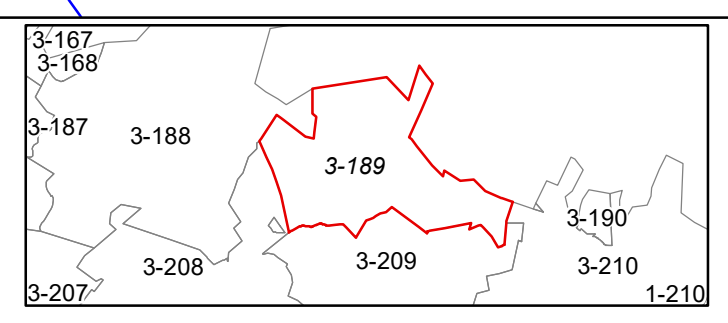
FOR TAX PURPOSES ONLY  
Prepared by Hardy County, WV

**Legend**

Property Line	—	Original Lot Line	- - - - -
Road Right of Way	—	Lot Number	(15)
Corporation Line	—	Parcel Number	(99)
District Line	—	Water	- - - - -
County Line	—	Railroad	—+—+—

R	1	Revised 7/8/2014	9		17
O	2		10		18
V	3		11		19
I	4		12		20
S	5		13		21
I	6		14		22
O	7		15		23
N	8		16		24

**STATE OF WEST VIRGINIA**  
**COUNTY OF HARDY**  
Office of Assessor

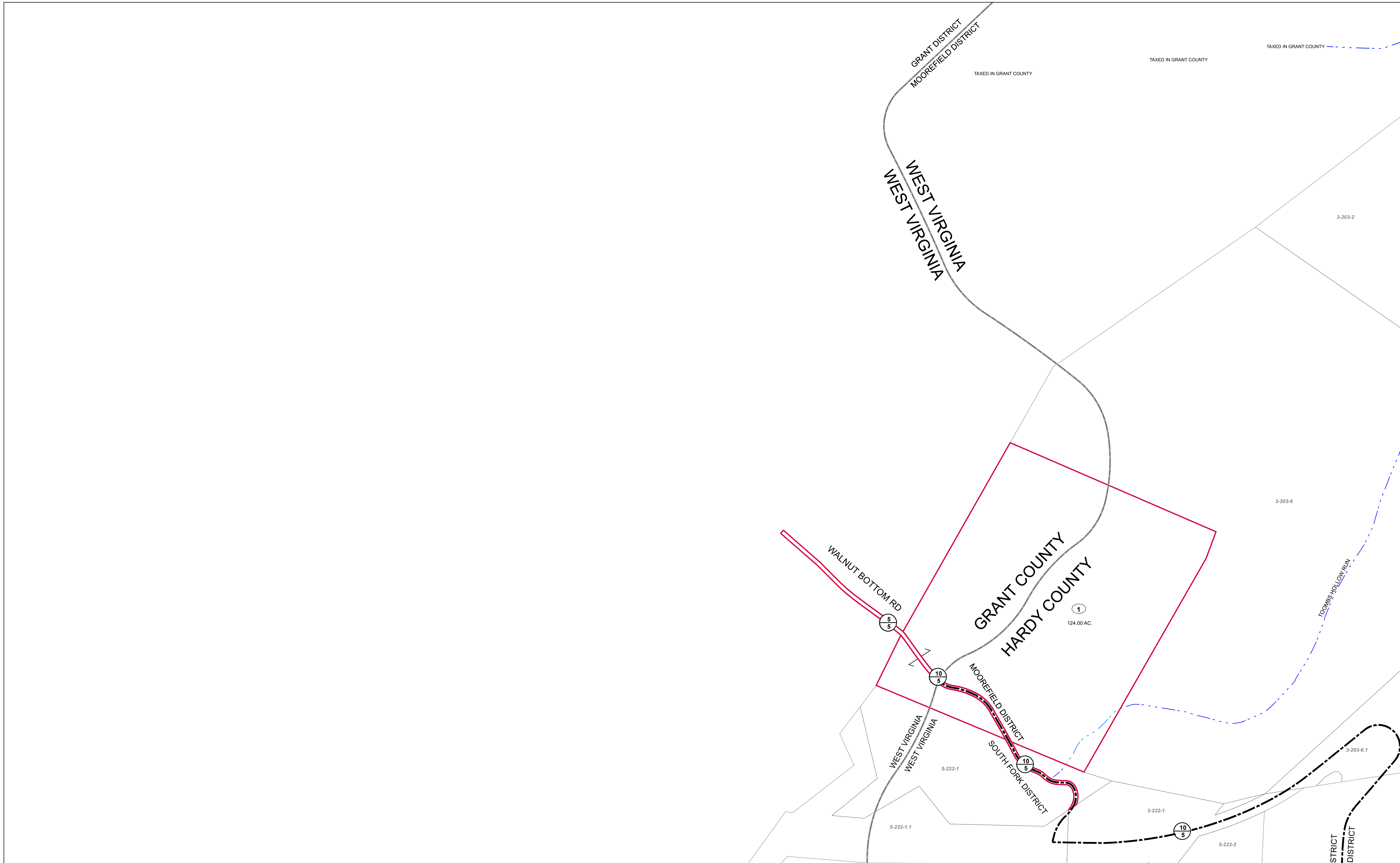


MOOREFIELD  
SHEET 189  
Date, Aerial Photography: 2003  
Date, Map: 1/19/2023  
Scale: 1" = 400'







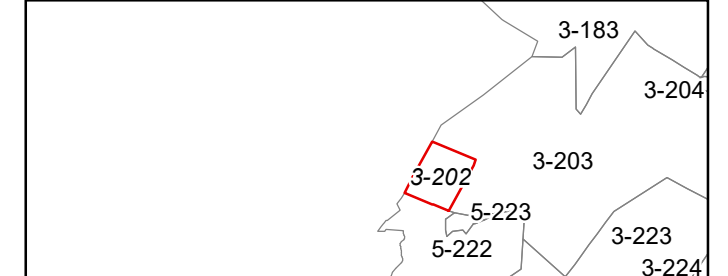


FOR TAX PURPOSES ONLY  
Prepared by Hardy County, WV

Legend	
Property Line	Original Lot Line
Road Right of Way	Lot Number (15)
Corporation Line	Parcel Number (99)
District Line	Water
County Line	Railroad

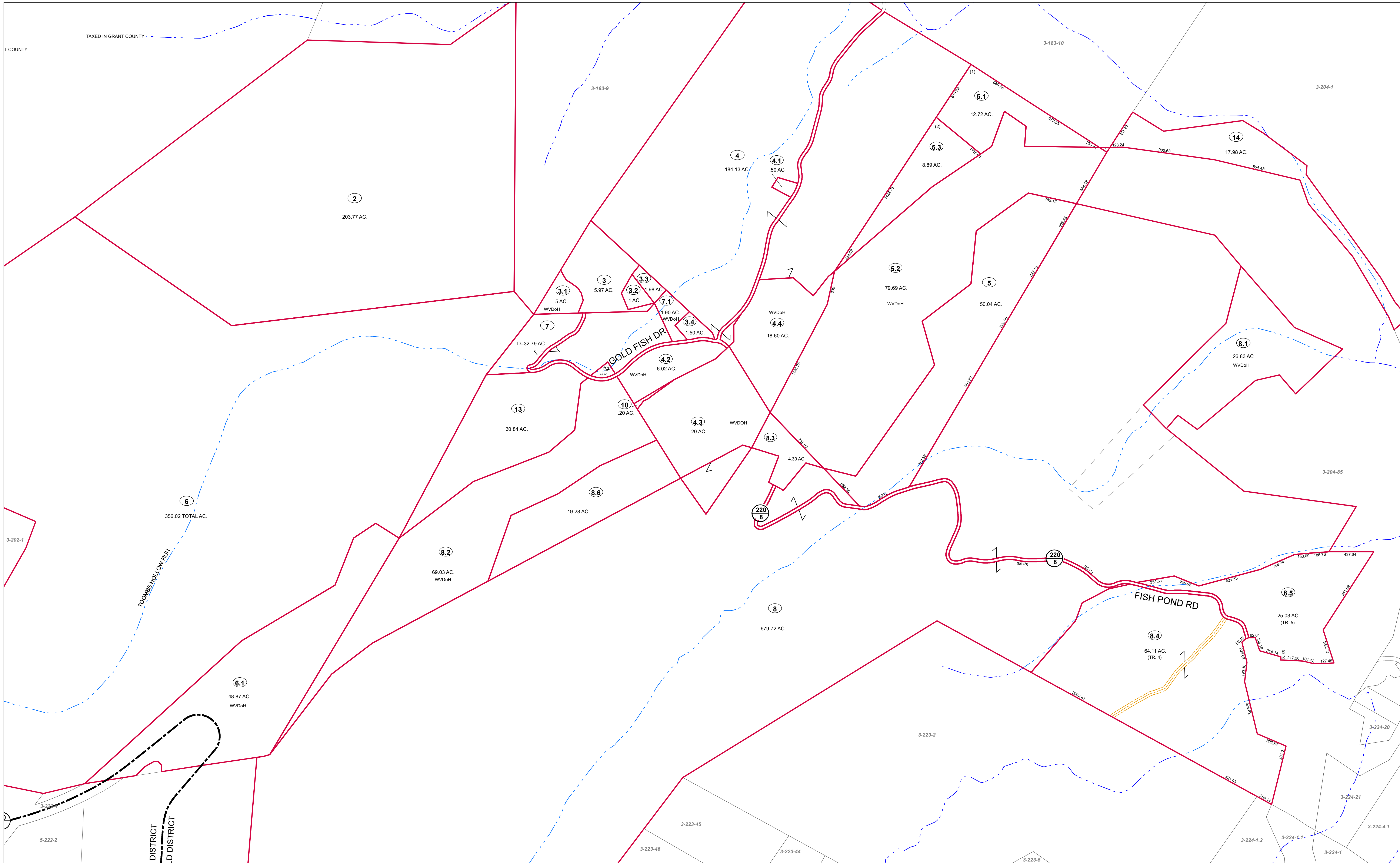
R	1	Revised 7/8/2014	9		17
O	2		10		18
V	3		11		19
I	4		12		20
S	5		13		21
I	6		14		22
O	7		15		23
N	8		16		24

**STATE OF WEST VIRGINIA**  
**COUNTY OF HARDY**  
Office of Assessor



**MOOREFIELD SHEET 202**  
Date, Aerial Photography: 2003  
Date, Map: 1/19/2023  
Scale: 1" = 400'





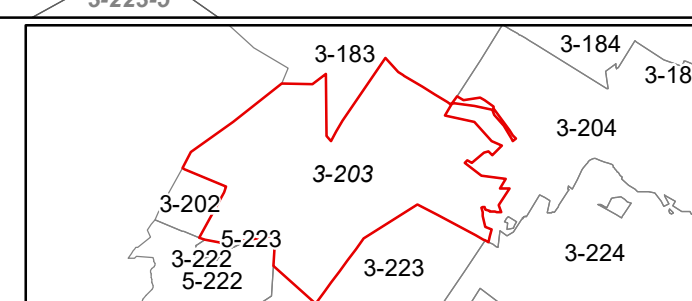
FOR TAX PURPOSES ONLY  
Prepared by Hardy County, WV

**Legend**

Property Line	—	Original Lot Line	---
Road Right of Way	—	Lot Number (15)	○
Corporation Line	—	Parcel Number (99)	○
District Line	- - -	Water	---
County Line	- - -	Railroad	—+—

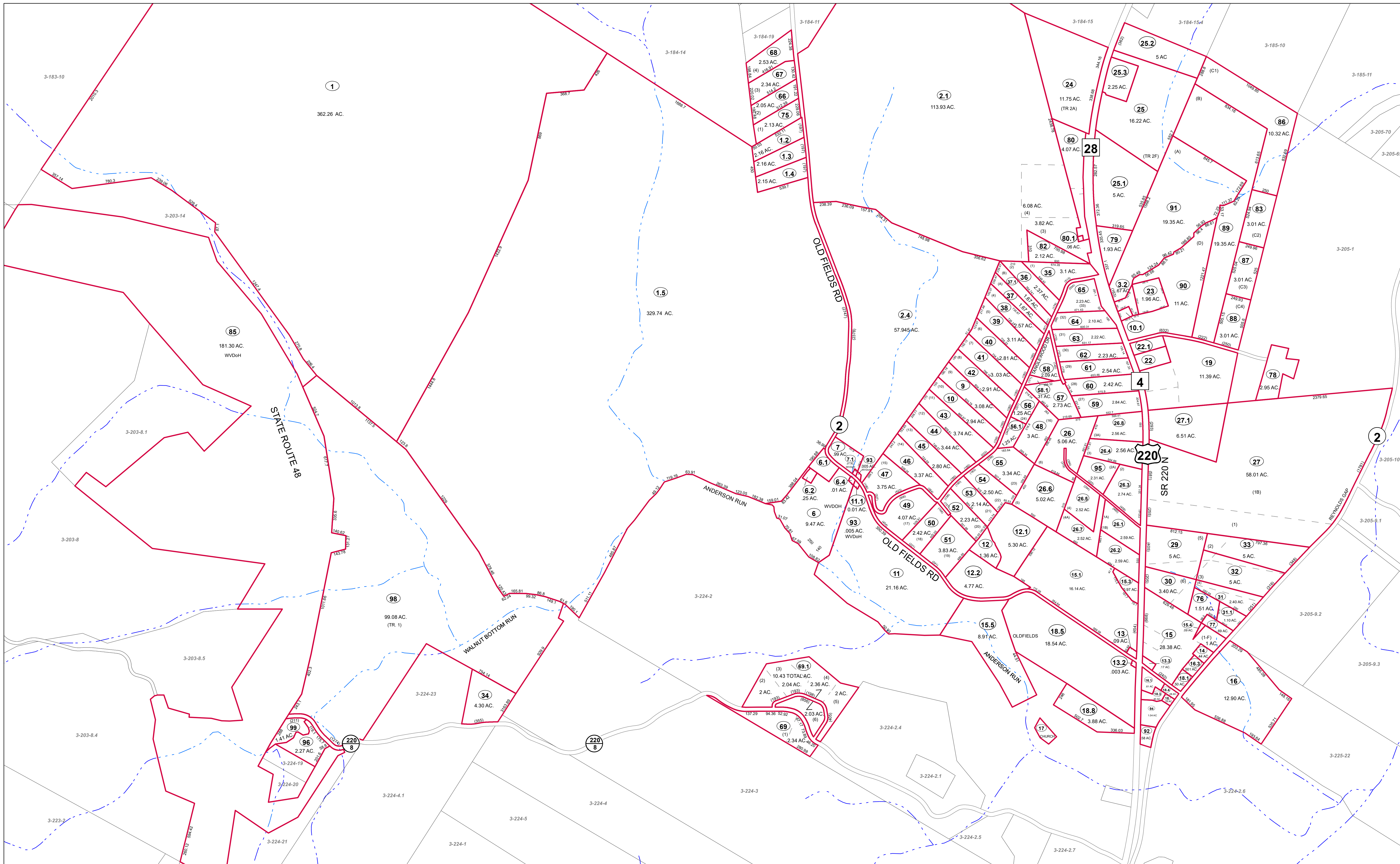
R	1	Revised 7/8/2014	9		17
O	2		10		18
V	3		11		19
I	4		12		20
S	5		13		21
I	6		14		22
O	7		15		23
N	8		16		24

**STATE OF WEST VIRGINIA**  
**COUNTY OF HARDY**  
Office of Assessor



**MOOREFIELD**  
**SHEET 203**  
Date, Aerial Photography: 2003  
Date, Map: 1/19/2023  
Scale: 1" = 400'



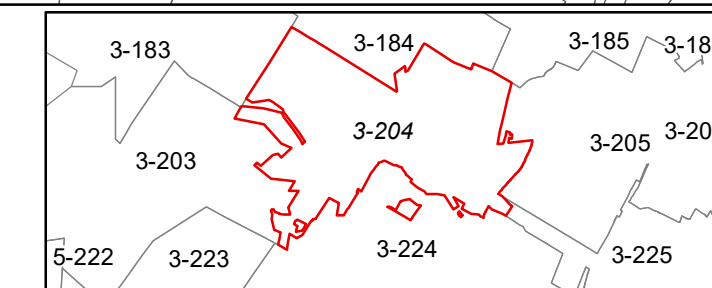


FOR TAX PURPOSES ONLY  
Prepared by Hardy County, WV

Legend	
Property Line	Original Lot Line
Road Right of Way	Lot Number (15)
Corporation Line	Parcel Number (99)
District Line	Water
County Line	Railroad

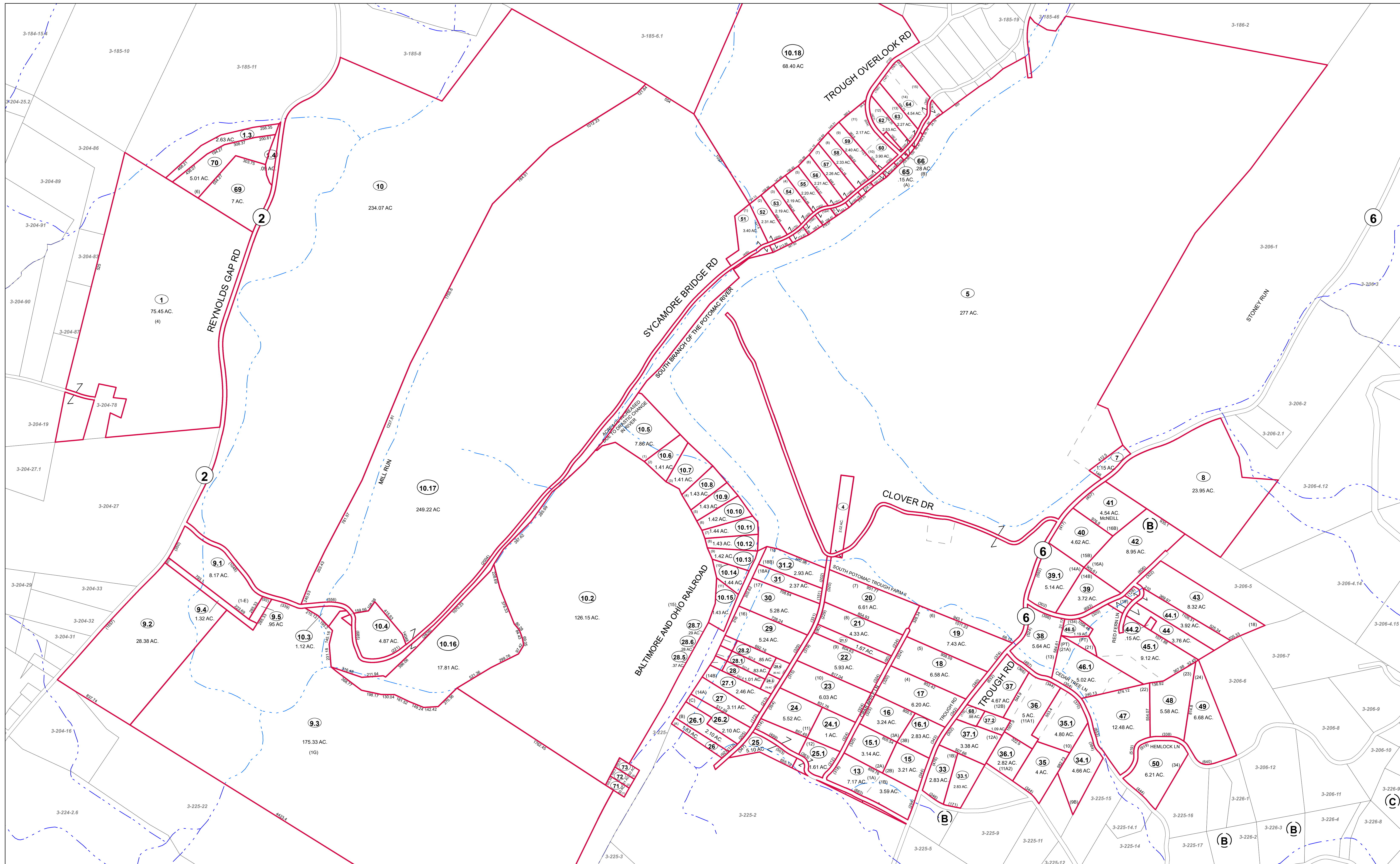
R	1	Revised 7/8/2014	9	17
O	2		10	18
V	3		11	19
I	4		12	20
S	5		13	21
I	6		14	22
O	7		15	23
N	8		16	24

**STATE OF WEST VIRGINIA**  
**COUNTY OF HARDY**  
Office of Assessor



MOOREFIELD  
SHEET 204  
Date, Aerial Photography: 2003  
Date, Map: 1/19/2023  
Scale: 1" = 400'





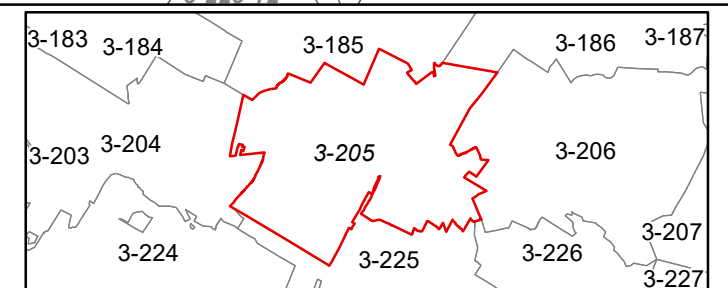
FOR TAX PURPOSES ONLY  
Prepared by Hardy County, WV

**Legend**

Property Line	Original Lot Line
Road Right of Way	Lot Number (15)
Corporation Line	Parcel Number (99)
District Line	Water
County Line	Railroad

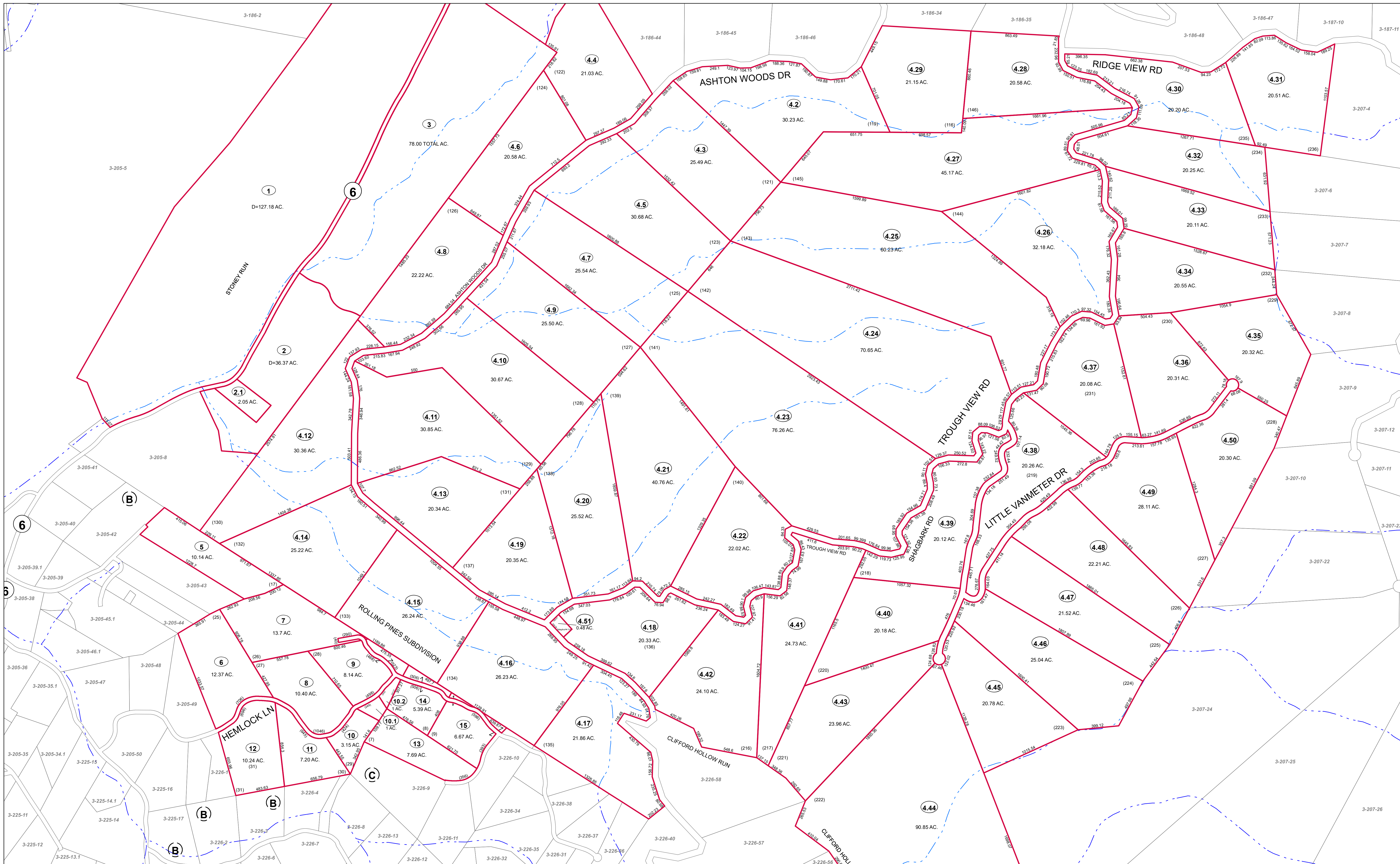
R	1	Revised 7/8/2014	9	17
O	2		10	18
V	3		11	19
I	4		12	20
S	5		13	21
I	6		14	22
O	7		15	23
N	8		16	24

**STATE OF WEST VIRGINIA**  
**COUNTY OF HARDY**  
Office of Assessor



MOOREFIELD  
SHEET 205  
Date, Aerial Photography: 2003  
Date, Map: 1/19/2023  
Scale: 1" = 400'





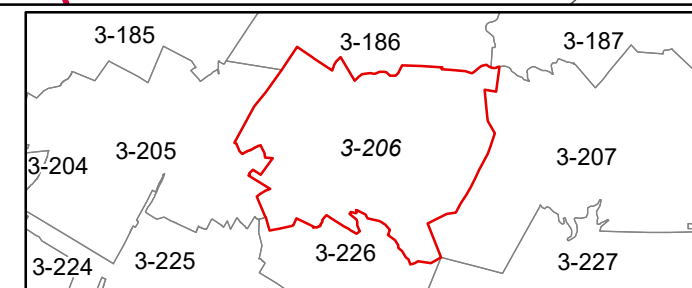
FOR TAX PURPOSES ONLY  
Prepared by Hardy County, WV

**Legend**

Property Line	Original Lot Line
Road Right of Way	Lot Number (15)
Corporation Line	Parcel Number (99)
District Line	Water
County Line	Railroad

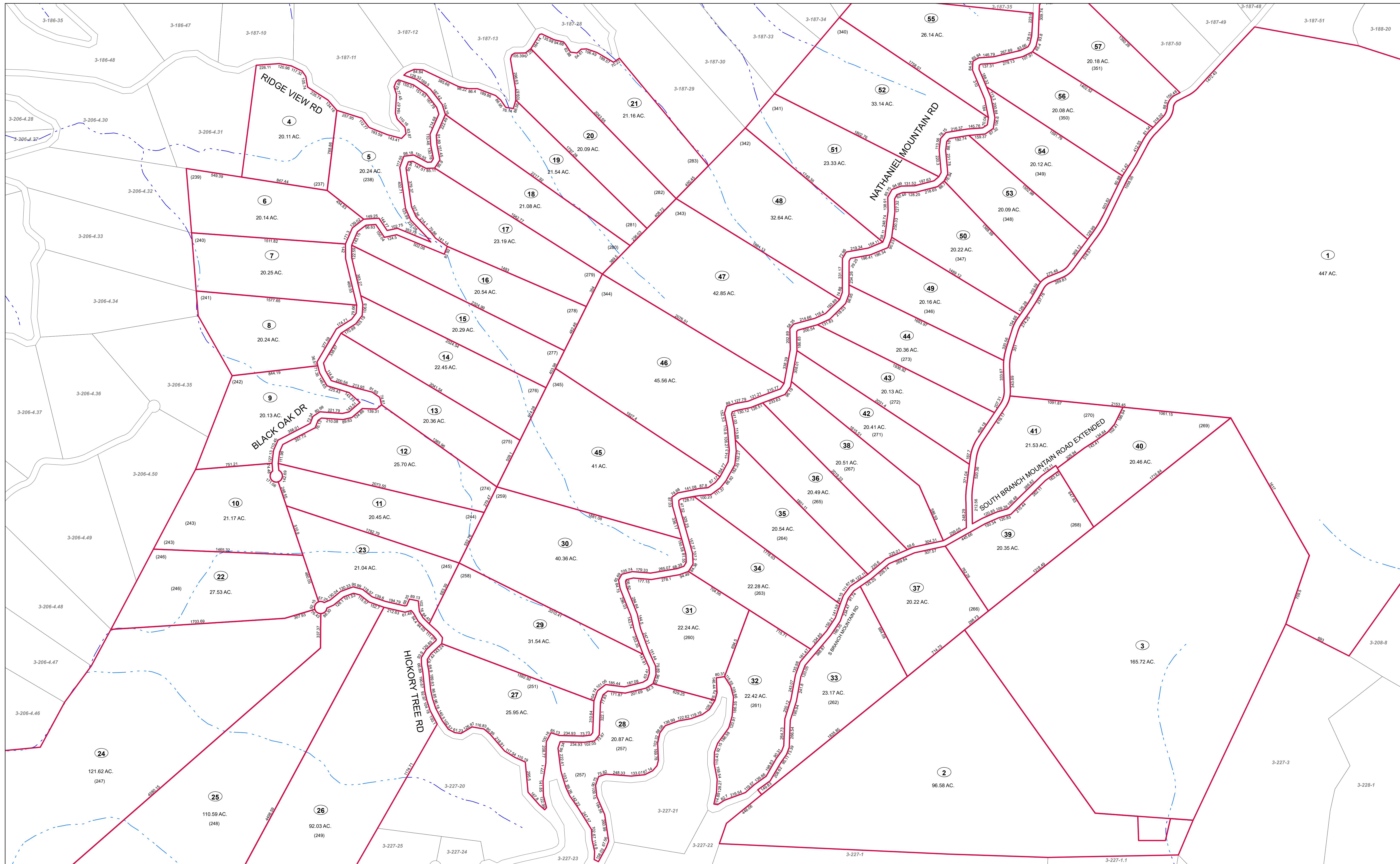
R	1	Revised 7/8/2014	9	17
0	2		10	18
V	3		11	19
I	4		12	20
S	5		13	21
I	6		14	22
O	7		15	23
N	8		16	24

**STATE OF WEST VIRGINIA**  
**COUNTY OF HARDY**  
Office of Assessor



**MOOREFIELD**  
**SHEET 206**  
Date, Aerial Photography: 2003  
Date, Map: 1/19/2023  
Scale: 1" = 400'



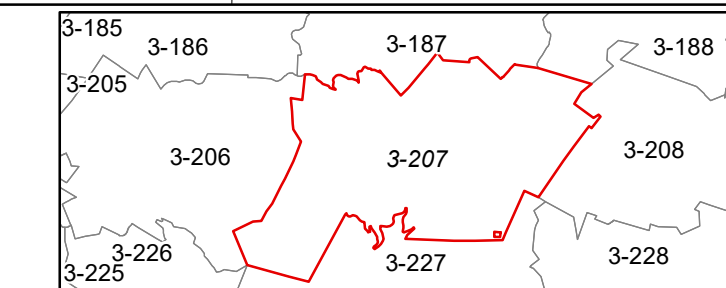


FOR TAX PURPOSES ONLY  
Prepared by Hardy County, WV

Legend	
Property Line	Original Lot Line
Road Right of Way	Lot Number (15)
Corporation Line	Parcel Number (99)
District Line	Water
County Line	Railroad

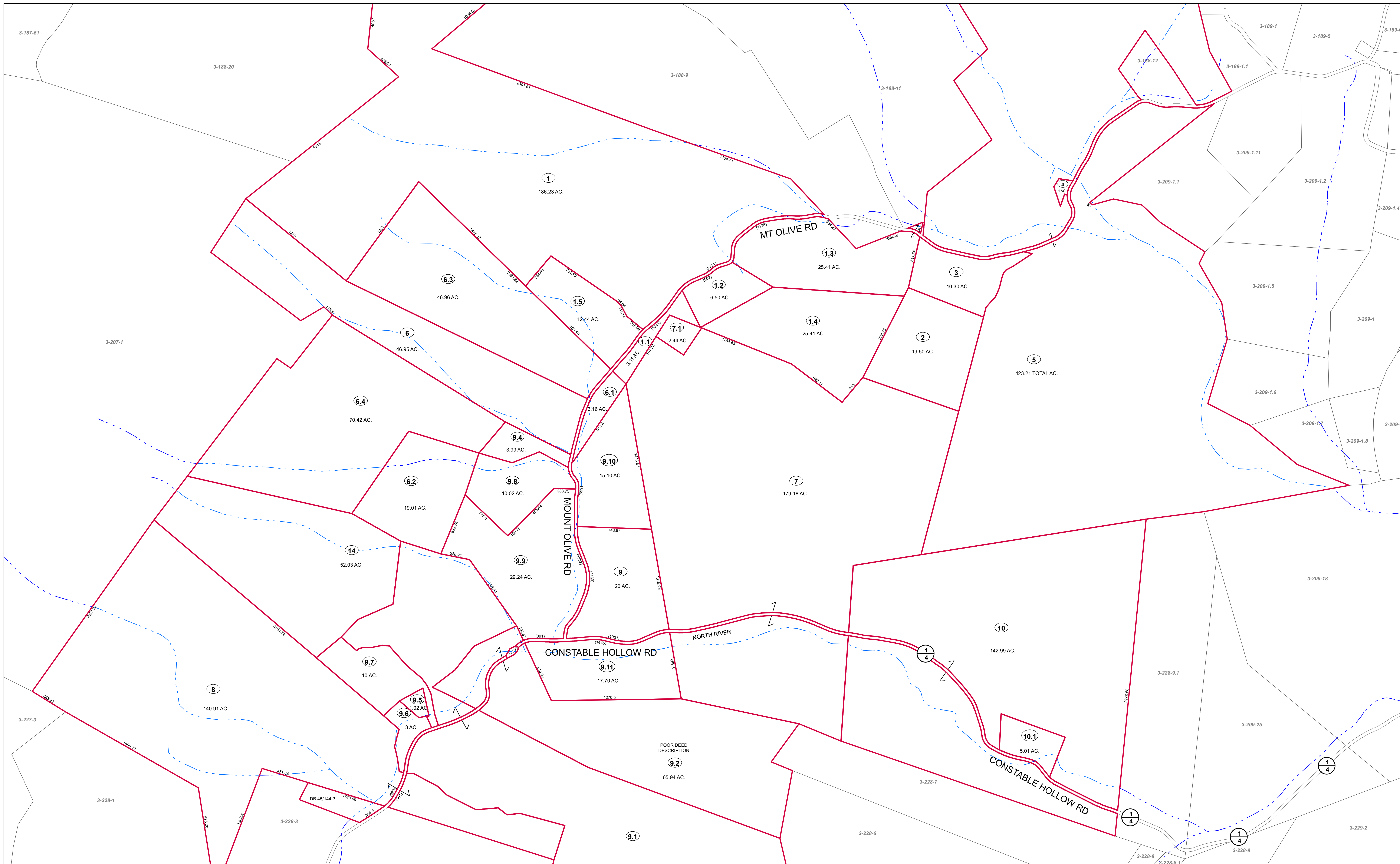
R	1	Revised 7/8/2014	9	17
e	2		10	18
v	3		11	19
i	4		12	20
s	5		13	21
i	6		14	22
o	7		15	23
n	8		16	24

**STATE OF WEST VIRGINIA**  
**COUNTY OF HARDY**  
Office of Assessor



MOOREFIELD  
SHEET 207  
Date, Aerial Photography: 2003  
Date, Map: 1/19/2023  
Scale: 1" = 400'



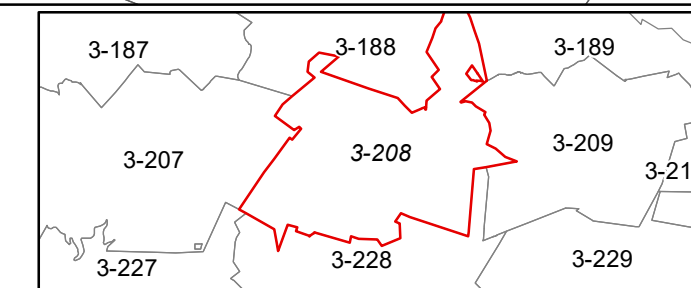


FOR TAX PURPOSES ONLY  
Prepared by Hardy County, WV

Legend	
Property Line	Original Lot Line
Road Right of Way	Lot Number (15)
Corporation Line	Parcel Number (99)
District Line	Water
County Line	Railroad

R	1	Revised 7/8/2014	9		17
O	2		10		18
V	3		11		19
I	4		12		20
S	5		13		21
I	6		14		22
O	7		15		23
N	8		16		24

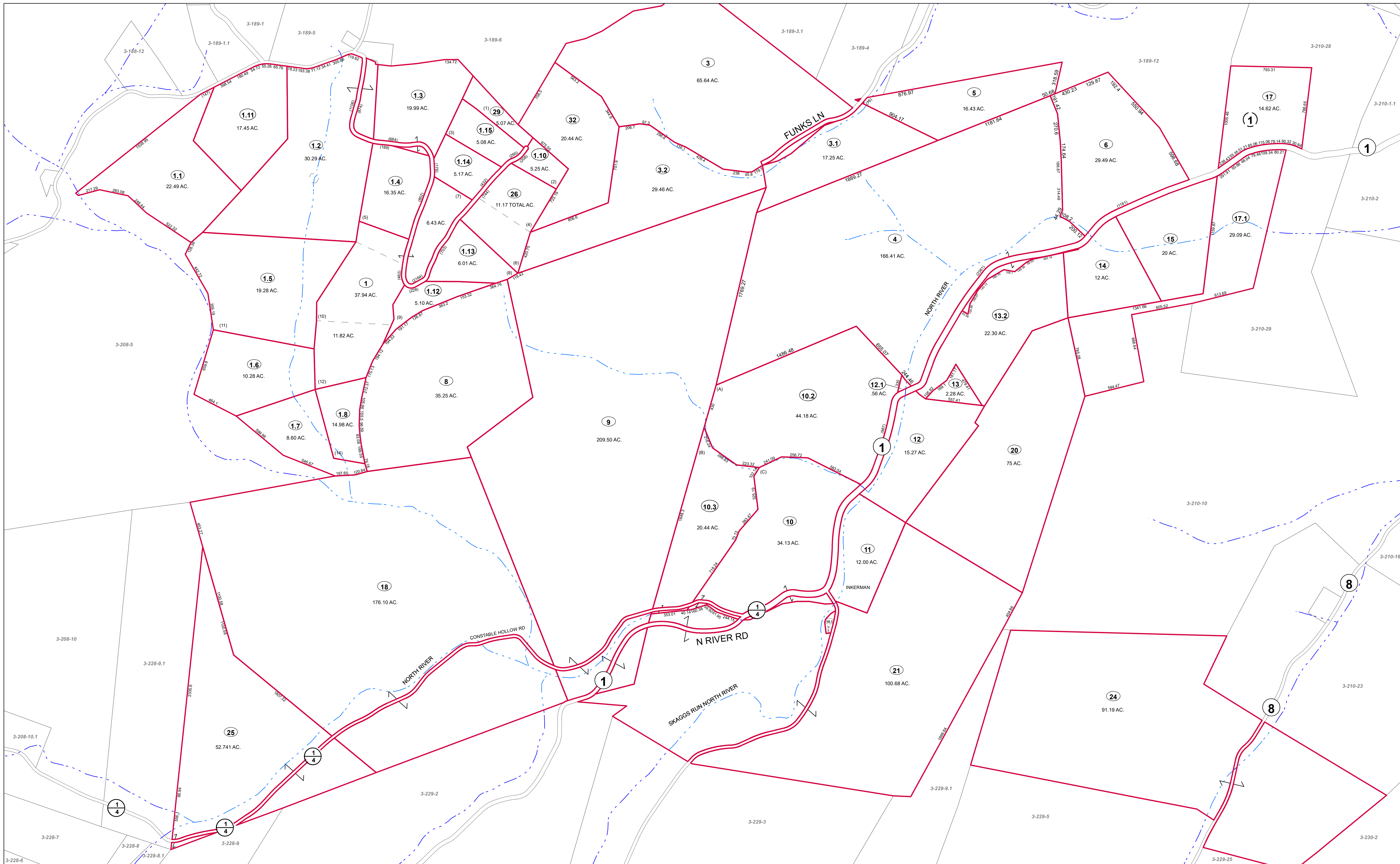
**STATE OF WEST VIRGINIA**  
**COUNTY OF HARDY**  
Office of Assessor



MOOREFIELD  
SHEET 208

Date, Aerial Photography: 2003  
Date, Map: 1/19/2023  
Scale: 1" = 400'





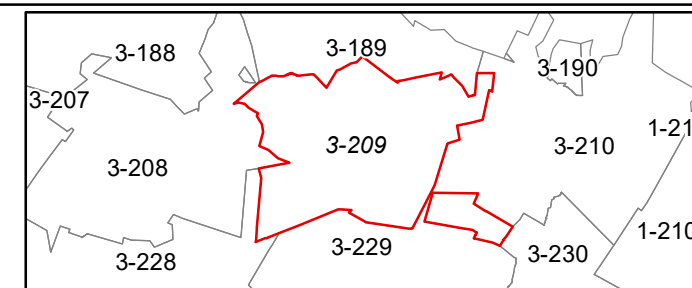
FOR TAX PURPOSES ONLY  
Prepared by Hardy County, WV

**Legend**

Property Line	—	Original Lot Line	—
Road Right of Way	—	Lot Number (15)	—
Corporation Line	—	Parcel Number (99)	—
District Line	—	Water	—
County Line	—	Railroad	—

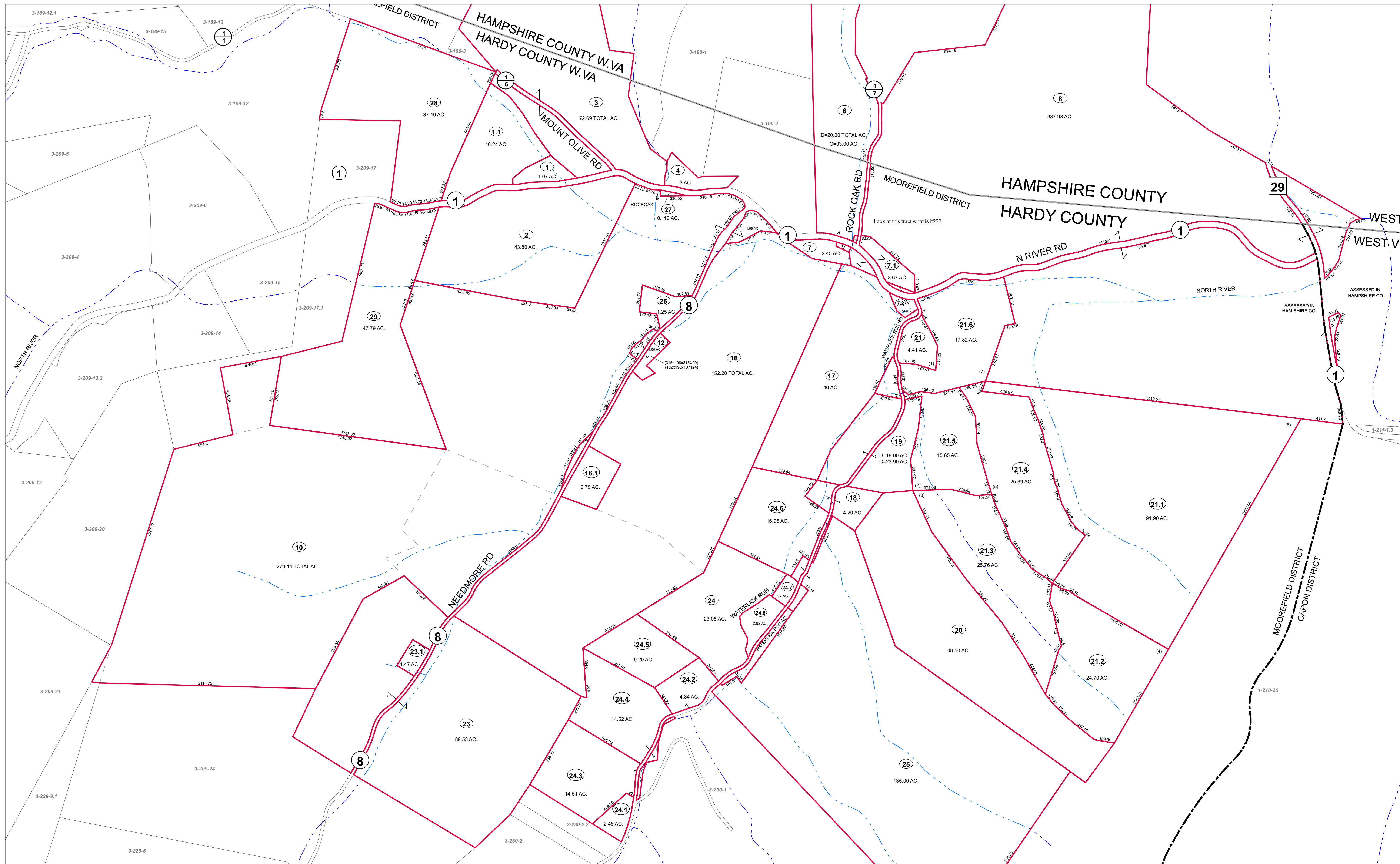
R	1	Revised 7/8/2014	9		17
O	2		10		18
V	3		11		19
I	4		12		20
S	5		13		21
I	6		14		22
O	7		15		23
N	8		16		24

**STATE OF WEST VIRGINIA**  
**COUNTY OF HARDY**  
Office of Assessor



**MOOREFIELD SHEET 209**  
Date, Aerial Photography: 2003  
Date, Map: 1/19/2023  
Scale: 1" = 400'





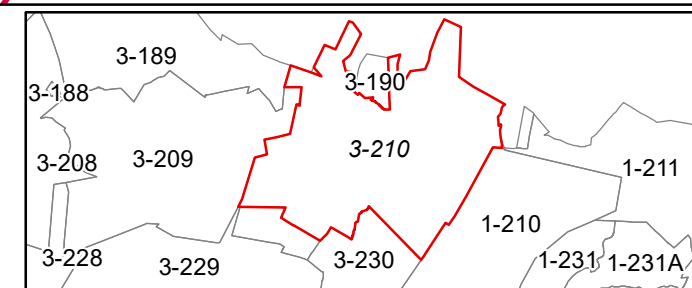
FOR TAX PURPOSES ONLY  
Prepared by Hardy County, WV

**Legend**

Property Line	Original Lot Line
Road Right of Way	Lot Number (15)
Corporation Line	Parcel Number (99)
District Line	Water
County Line	Railroad

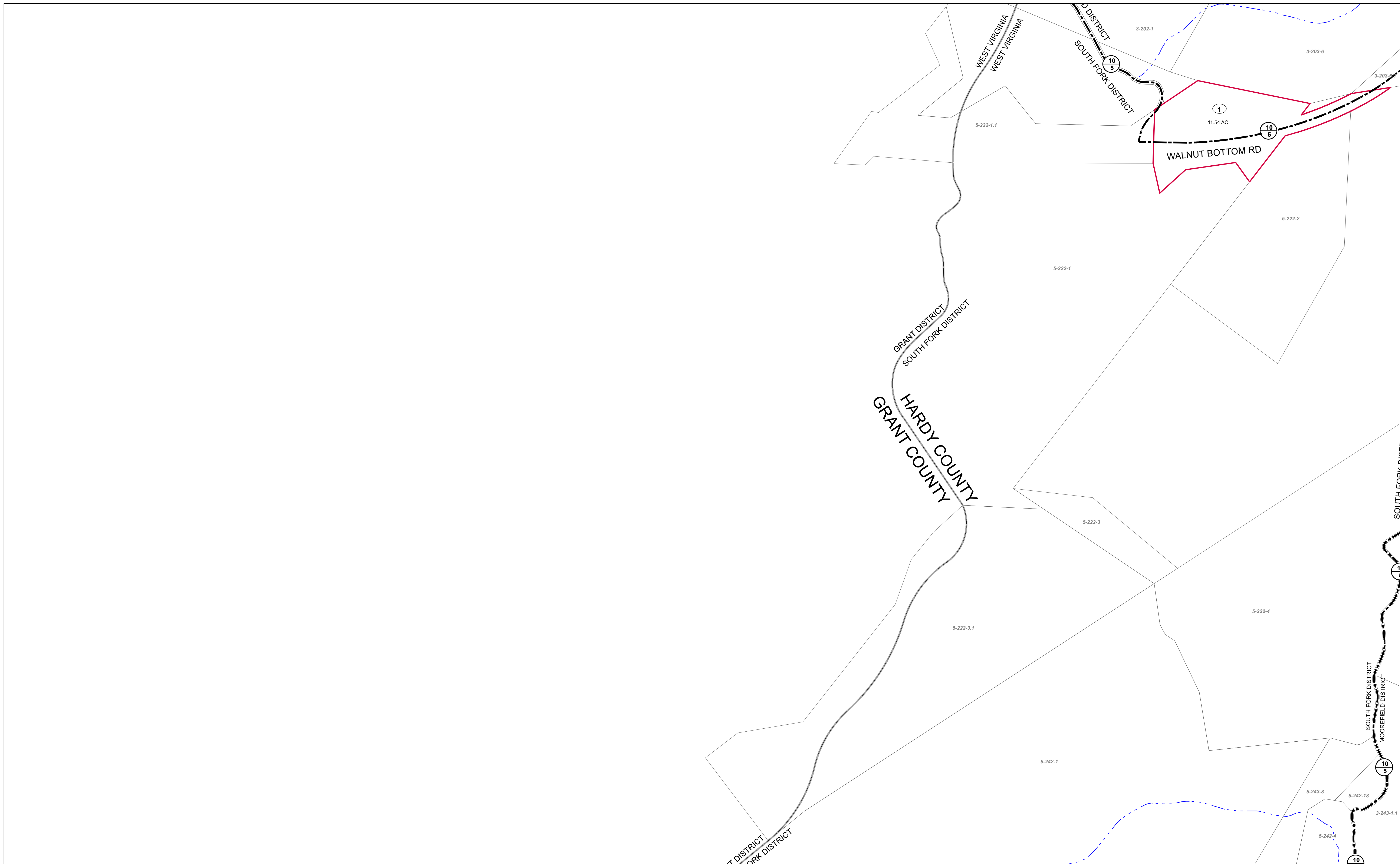
R	1	Revised 7/8/2014	9		17
O	2		10		18
V	3		11		19
I	4		12		20
S	5		13		21
I	6		14		22
O	7		15		23
N	8		16		24

**STATE OF WEST VIRGINIA**  
**COUNTY OF HARDY**  
Office of Assessor



MOOREFIELD  
SHEET 210  
Date, Aerial Photography: 2003  
Date, Map: 1/19/2023  
Scale: 1" = 400'



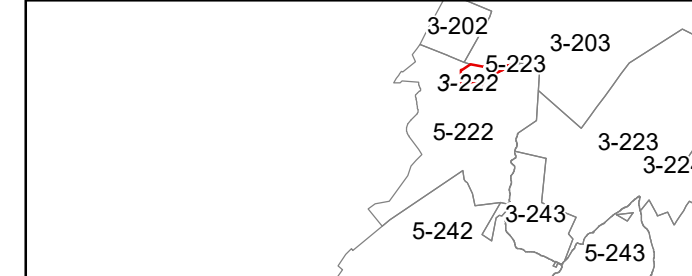


FOR TAX PURPOSES ONLY  
Prepared by Hardy County, WV

Legend			
Property Line	—	Original Lot Line	- - - - -
Road Right of Way	—	Lot Number	(15)
Corporation Line	—	Parcel Number	(99)
District Line	—	Water	- · - · -
County Line	—	Railroad	+ + + + +

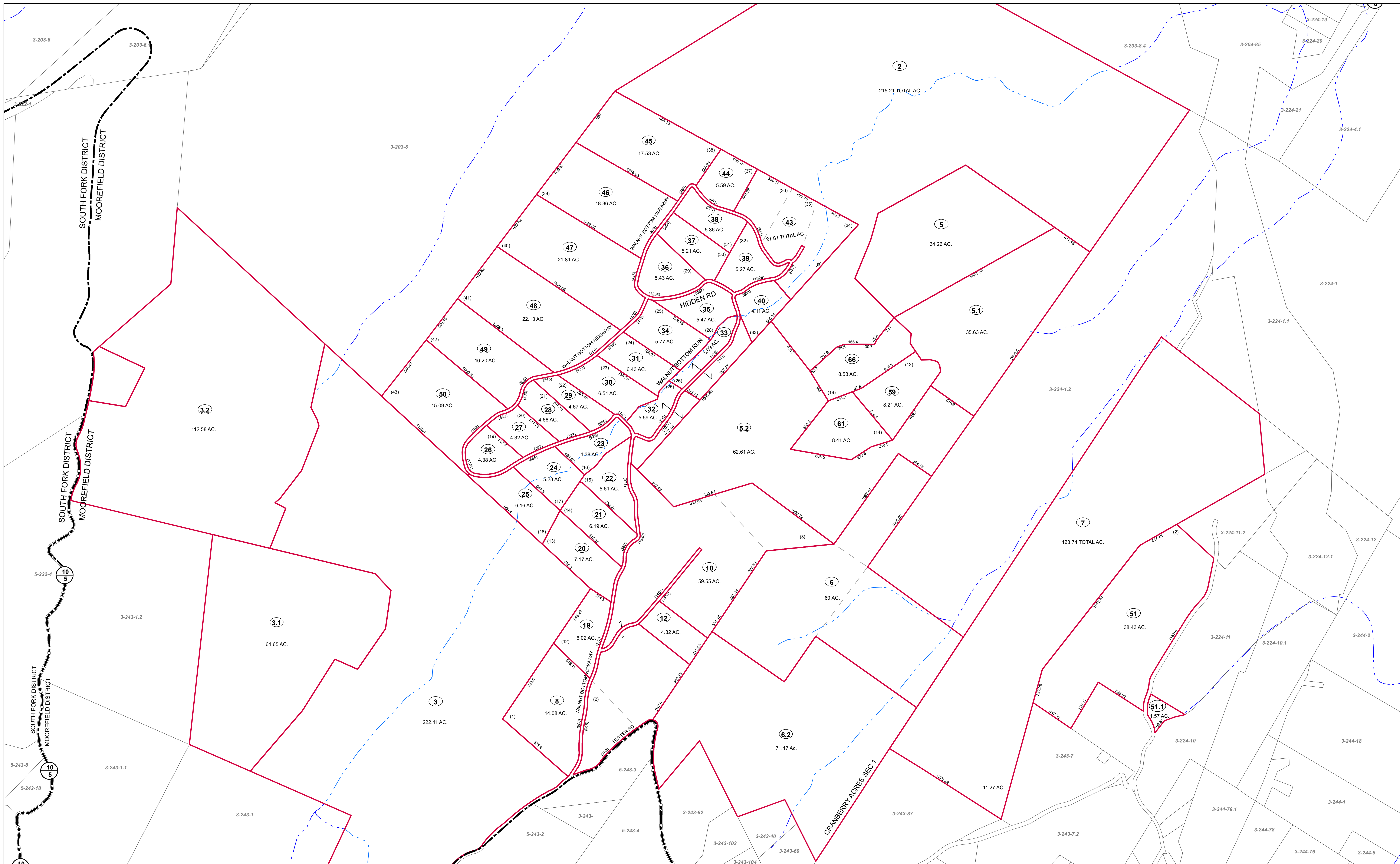
R	1	Revised 7/8/2014	9		17
O	2		10		18
V	3		11		19
I	4		12		20
S	5		13		21
J	6		14		22
O	7		15		23
N	8		16		24

**STATE OF WEST VIRGINIA**  
**COUNTY OF HARDY**  
Office of Assessor



**MOOREFIELD SHEET 222**  
Date, Aerial Photography: 2003  
Date, Map: 1/19/2023  
Scale: 1" = 400'





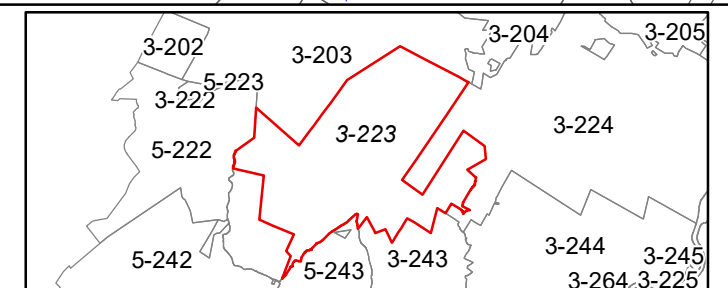
FOR TAX PURPOSES ONLY  
Prepared by Hardy County, WV

**Legend**

Property Line	—	Original Lot Line	- - - - -
Road Right of Way	—	Lot Number	(15)
Corporation Line	—	Parcel Number	(99)
District Line	- - - - -	Water	—
County Line	—	Railroad	—

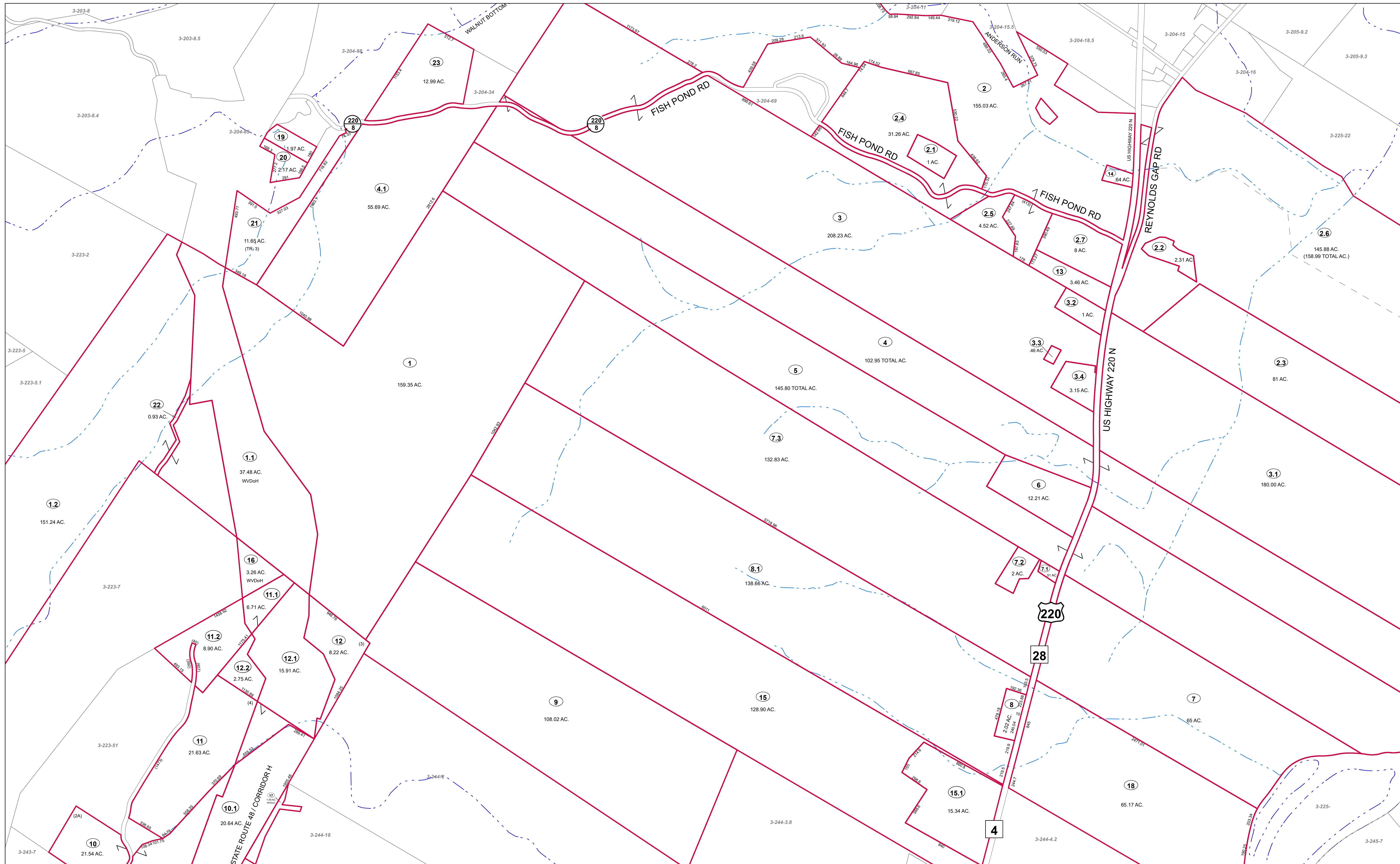
R	1	Revised 7/8/2014	9	17
e	2		10	18
v	3		11	19
i	4		12	20
s	5		13	21
i	6		14	22
n	7		15	23
s	8		16	24

**STATE OF WEST VIRGINIA**  
**COUNTY OF HARDY**  
Office of Assessor



**MOOREFIELD SHEET 223**  
Date, Aerial Photography: 2003  
Date, Map: 1/19/2023  
Scale: 1" = 400'





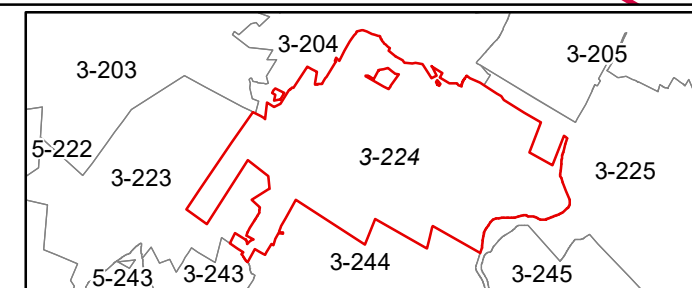
FOR TAX PURPOSES ONLY  
Prepared by Hardy County, WV

**Legend**

Property Line	Original Lot Line
Road Right of Way	Lot Number (15)
Corporation Line	Parcel Number (99)
District Line	Water
County Line	Railroad

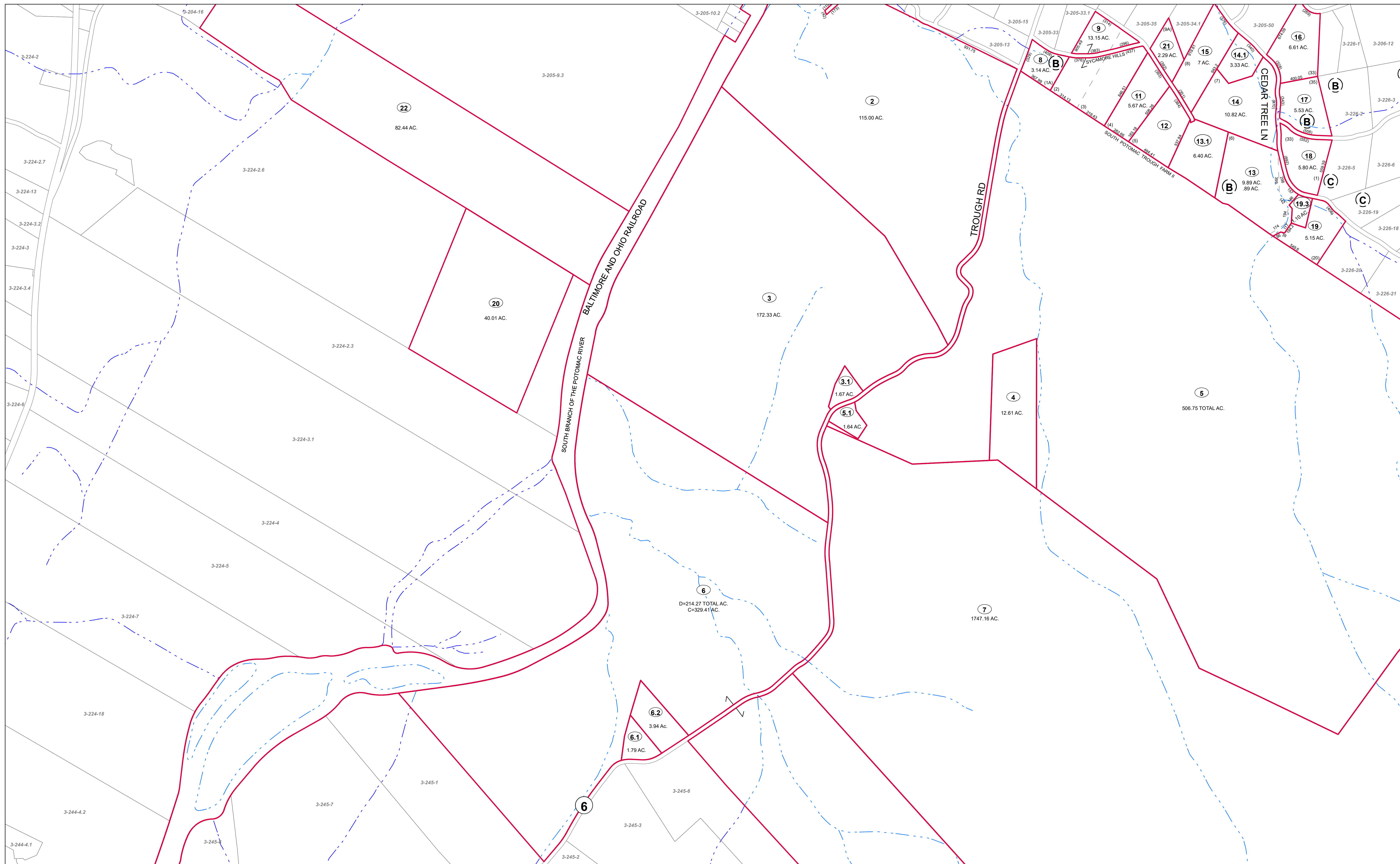
R	1	Revised 7/8/2014	9	17
O	2		10	18
V	3		11	19
I	4		12	20
S	5		13	21
I	6		14	22
O	7		15	23
N	8		16	24

**STATE OF WEST VIRGINIA**  
**COUNTY OF HARDY**  
Office of Assessor



**MOOREFIELD**  
**SHEET 224**  
Date, Aerial Photography: 2003  
Date, Map: 1/19/2023  
Scale: 1" = 400'



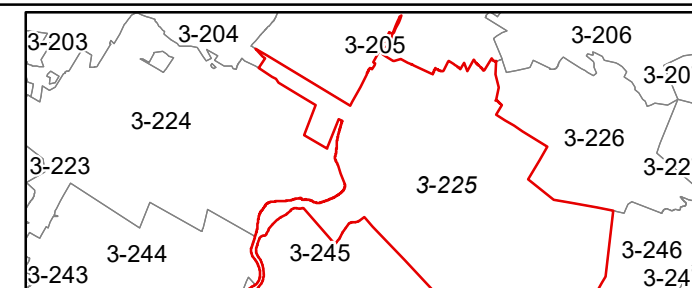


FOR TAX PURPOSES ONLY  
Prepared by Hardy County, WV

Legend	
Property Line	Original Lot Line
Road Right of Way	Lot Number (15)
Corporation Line	Parcel Number (99)
District Line	Water
County Line	Railroad

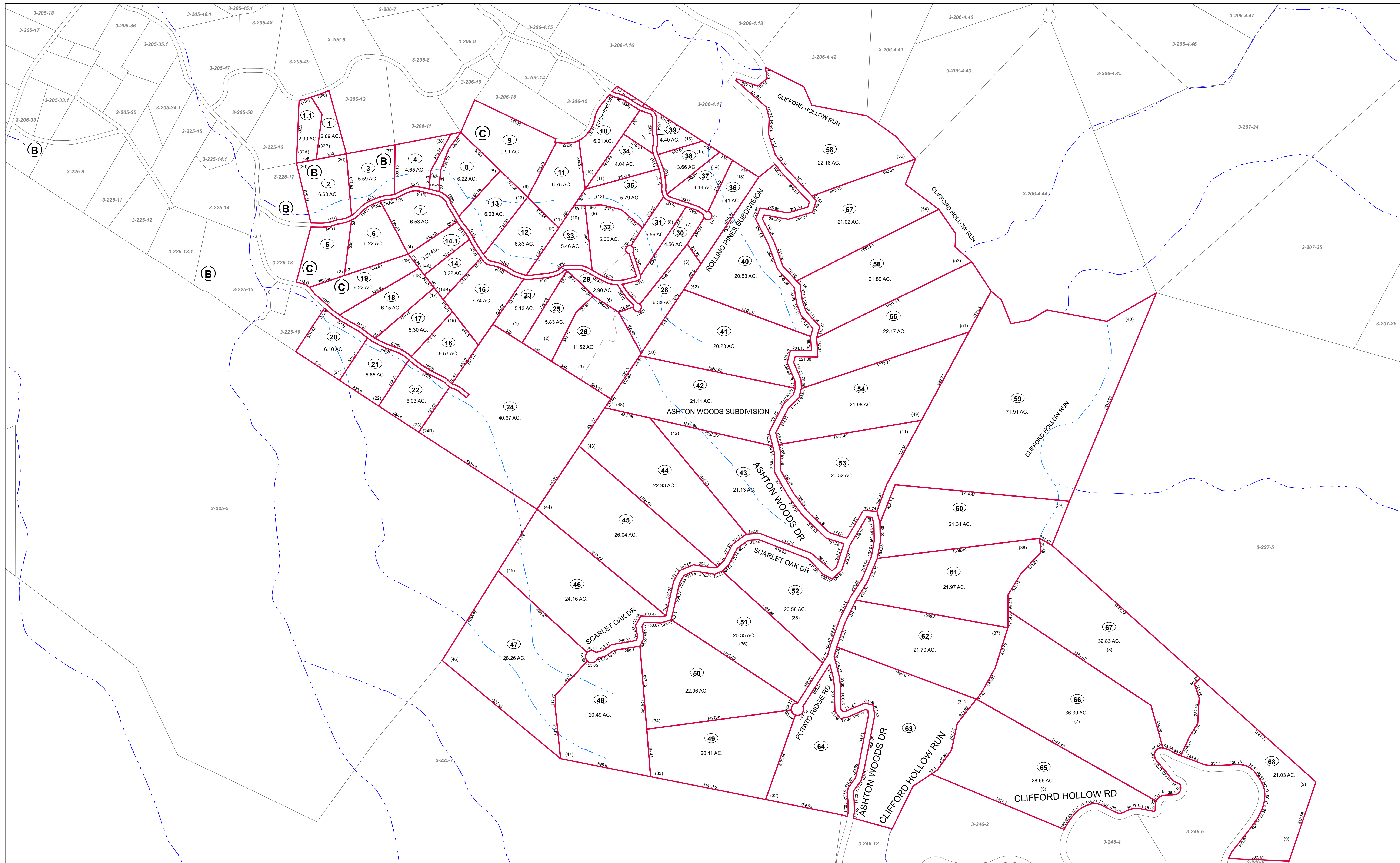
R	1	Revised 7/8/2014	9		17
e	2		10		18
v	3		11		19
i	4		12		20
s	5		13		21
i	6		14		22
n	7		15		23
s	8		16		24

**STATE OF WEST VIRGINIA**  
**COUNTY OF HARDY**  
Office of Assessor



MOOREFIELD  
SHEET 225  
Date, Aerial Photography: 2003  
Date, Map: 1/19/2023  
Scale: 1" = 400'



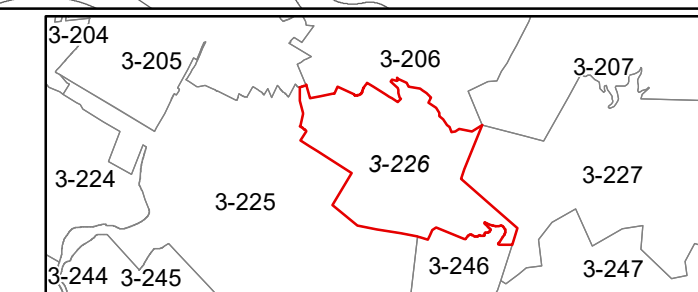


FOR TAX PURPOSES ONLY  
Prepared by Hardy County, WV

Legend	
Property Line	Original Lot Line
Road Right of Way	Lot Number (15)
Corporation Line	Parcel Number (99)
District Line	Water
County Line	Railroad

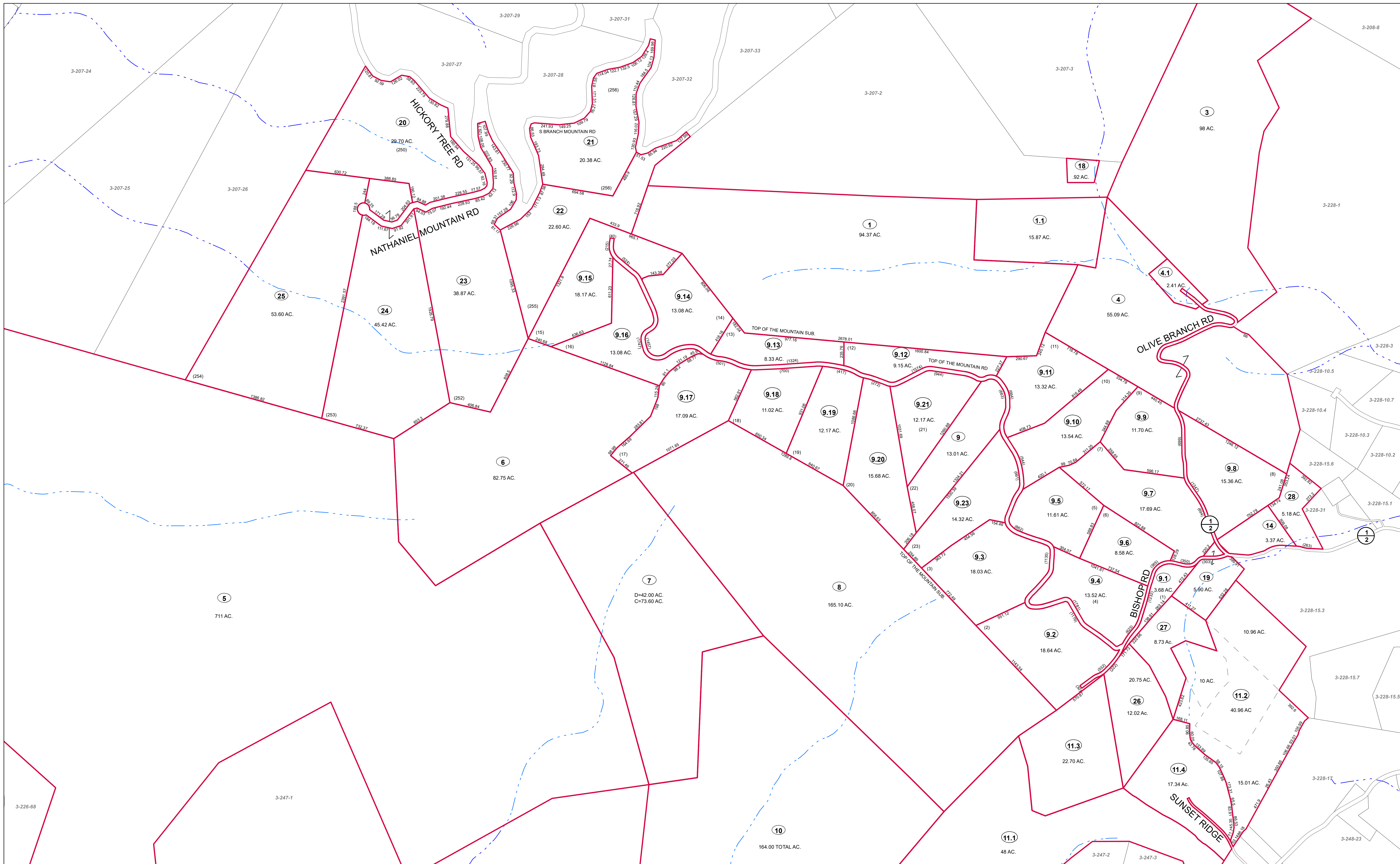
R	1	Revised 7/8/2014	9	17
O	2			
V	3			
I	4			
S	5			
I	6			
O	7			
N	8			

**STATE OF WEST VIRGINIA**  
**COUNTY OF HARDY**  
Office of Assessor



**MOOREFIELD**  
**SHEET 226**  
Date, Aerial Photography: 2003  
Date, Map: 1/19/2023  
Scale: 1" = 400'



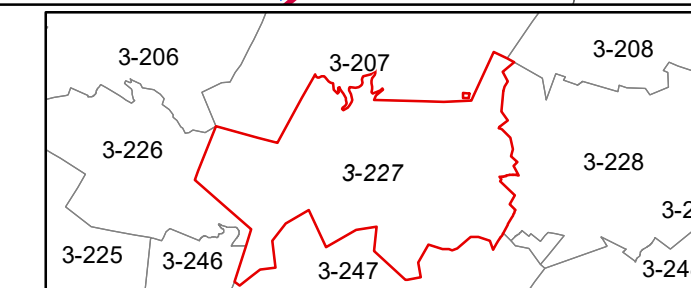


FOR TAX PURPOSES ONLY  
Prepared by Hardy County, WV

Legend	
Property Line	Original Lot Line
Road Right of Way	Lot Number (15)
Corporation Line	Parcel Number (99)
District Line	Water
County Line	Railroad

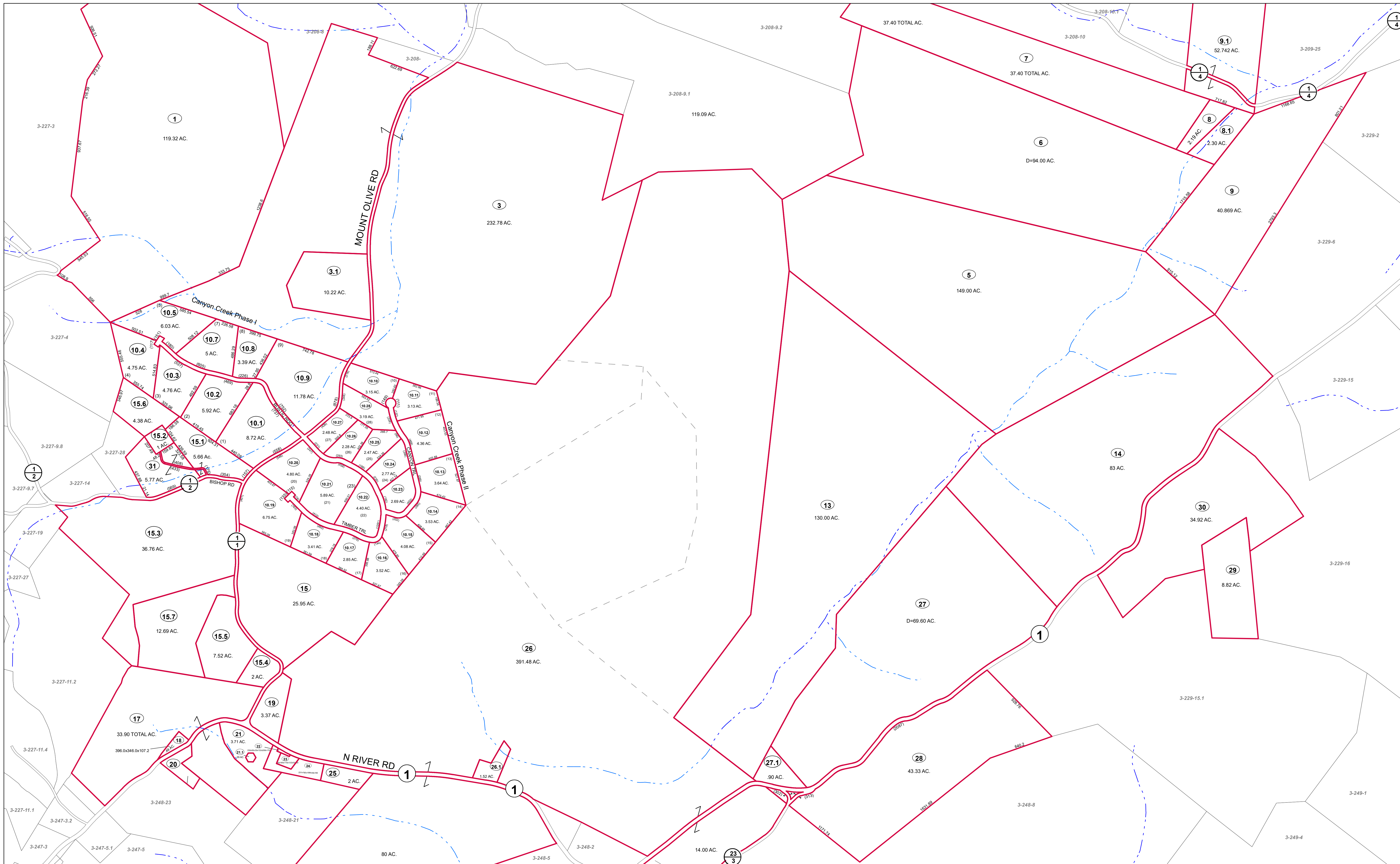
R	1	Revised 7/8/2014	9	17
O	2		18	
V	3		19	
I	4		20	
S	5		21	
I	6		22	
O	7		23	
N	8		24	

**STATE OF WEST VIRGINIA**  
**COUNTY OF HARDY**  
Office of Assessor



**MOOREFIELD**  
**SHEET 227**  
Date, Aerial Photography: 2003  
Date, Map: 1/19/2023  
Scale: 1" = 400'





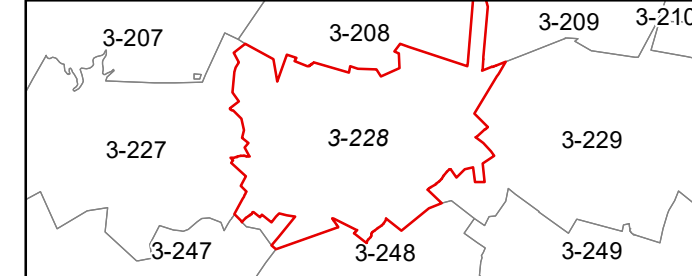
FOR TAX PURPOSES ONLY  
Prepared by Hardy County, WV

**Legend**

Property Line	—	Original Lot Line	—
Road Right of Way	—	Lot Number (15)	—
Corporation Line	—	Parcel Number (99)	—
District Line	—	Water	—
County Line	—	Railroad	—

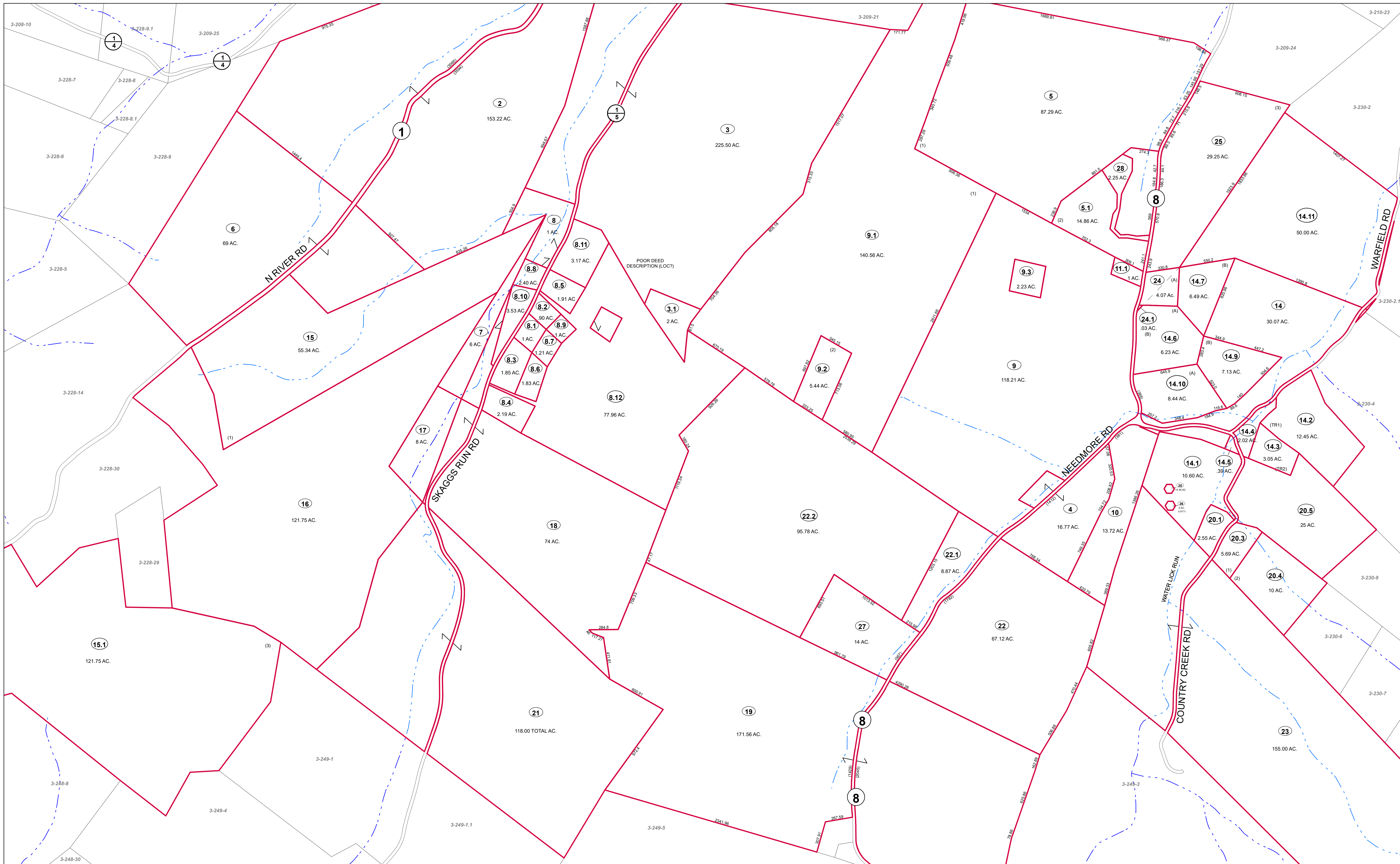
R	1	Revised 7/8/2014	9	17
O	2		10	18
V	3		11	19
I	4		12	20
S	5		13	21
I	6		14	22
O	7		15	23
N	8		16	24

**STATE OF WEST VIRGINIA**  
**COUNTY OF HARDY**  
Office of Assessor



**MOOREFIELD**  
**SHEET 228**  
Date, Aerial Photography: 2003  
Date, Map: 1/19/2023  
Scale: 1" = 400'





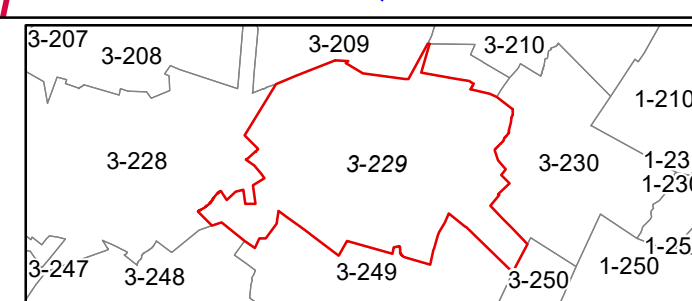
FOR TAX PURPOSES ONLY  
Prepared by Hardy County, WV

**Legend**

Property Line	—	Original Lot Line	—
Road Right of Way	—	Lot Number	(15)
Corporation Line	—	Parcel Number	(99)
District Line	—	Water	—
County Line	—	Railroad	—

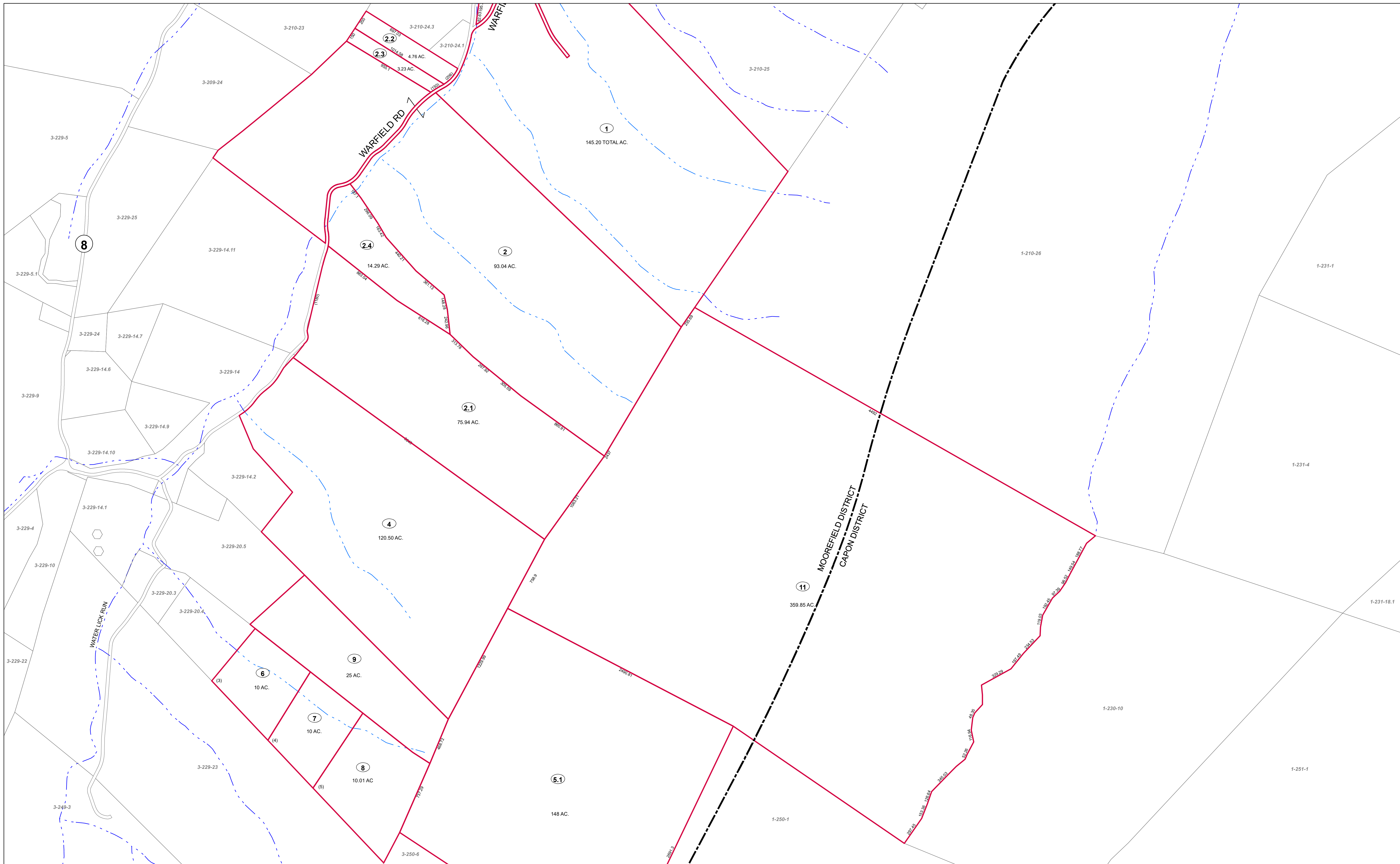
R	1	Revised 7/8/2014	9	17
O	2		10	18
V	3		11	19
I	4		12	20
S	5		13	21
I	6		14	22
O	7		15	23
N	8		16	24

**STATE OF WEST VIRGINIA**  
**COUNTY OF HARDY**  
Office of Assessor



MOOREFIELD  
SHEET 229  
Date, Aerial Photography: 2003  
Date, Map: 1/19/2023  
Scale: 1" = 400'





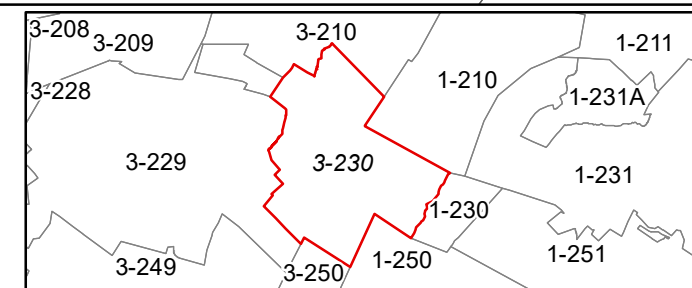
FOR TAX PURPOSES ONLY  
Prepared by Hardy County, WV

**Legend**

Property Line	—	Original Lot Line	- - - - -
Road Right of Way	—	Lot Number (15)	○
Corporation Line	—	Parcel Number (99)	○
District Line	—	Water	- - - - -
County Line	—	Railroad	—+—+—+—

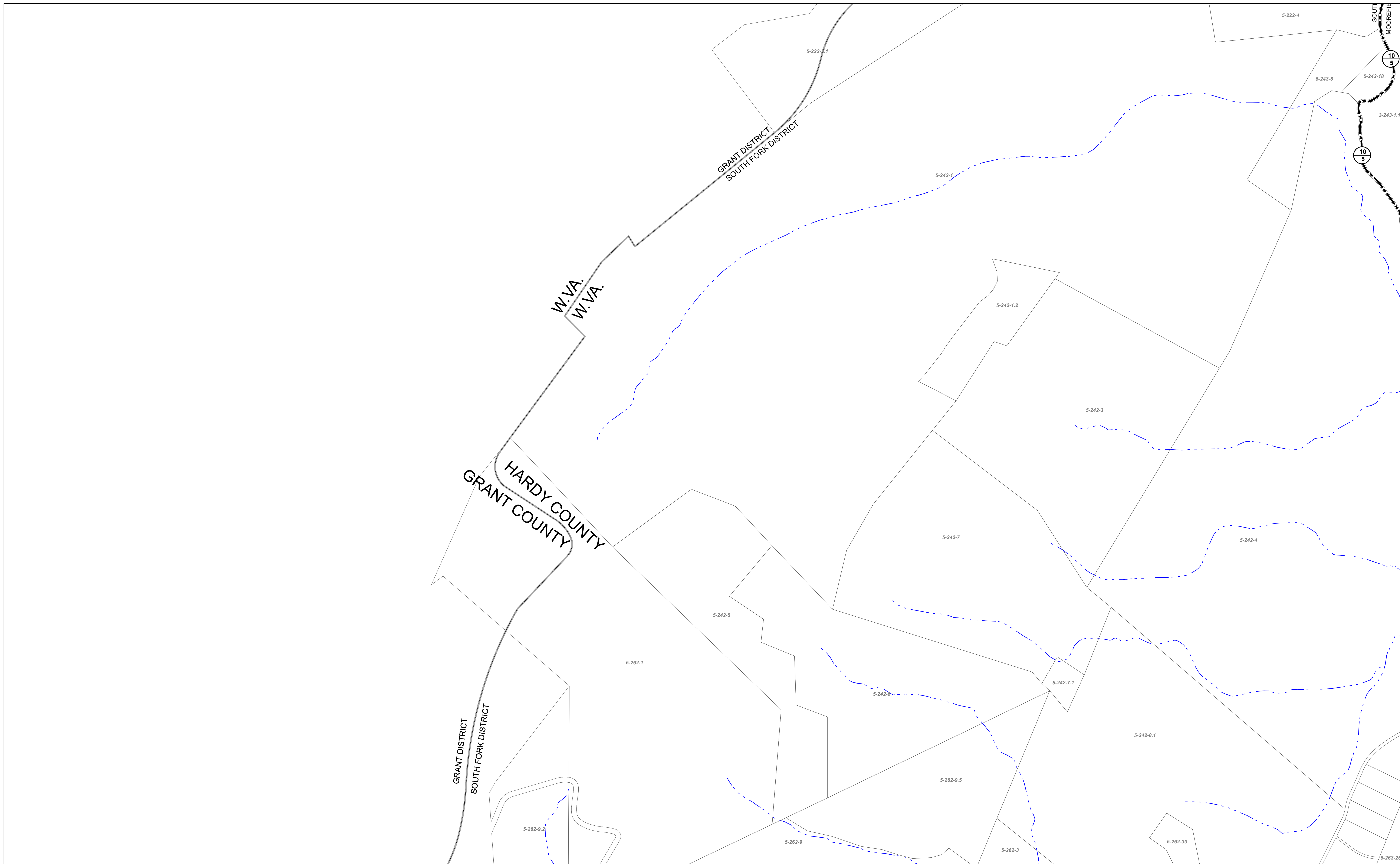
R	11	Revised 7/8/2014	9		17
O	2		10		18
V	3		11		19
J	4		12		20
S	5		13		21
I	6		14		22
O	7		15		23
N	8		16		24

**STATE OF WEST VIRGINIA**  
**COUNTY OF HARDY**  
Office of Assessor



**MOOREFIELD**  
**SHEET 230**  
Date, Aerial Photography: 2003  
Date, Map: 1/19/2023  
Scale: 1" = 400'





FOR TAX PURPOSES ONLY  
Prepared by Hardy County, WV

Legend	
Property Line	Original Lot Line
Road Right of Way	Lot Number (15)
Corporation Line	Parcel Number (99)
District Line	Water
County Line	Railroad

R	1	Revised 7/8/2014	9		17	
o	2		10		18	
v	3		11		19	
i	4		12		20	
s	5		13		21	
i	6		14		22	
o	7		15		23	
n	8		16		24	

**STATE OF WEST VIRGINIA**  
**COUNTY OF HARDY**  
Office of Assessor



MOOREFIELD  
SHEET 242

Date, Aerial Photography: 2003  
Date, Map: 1/19/2023  
Scale: 1" = 400'









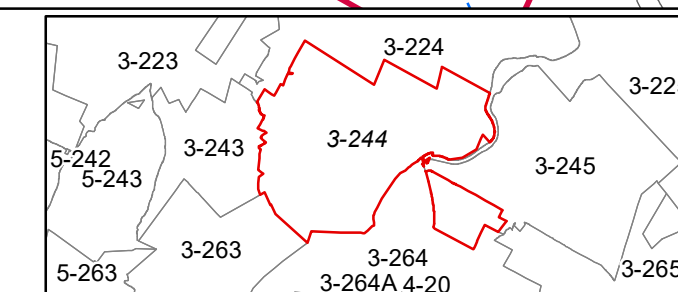
FOR TAX PURPOSES ONLY  
Prepared by Hardy County, WV

**Legend**

Property Line	—	Original Lot Line	- - - - -
Road Right of Way	—	Lot Number	(15)
Corporation Line	—	Parcel Number	(99)
District Line	—	Water	- - - - -
County Line	—	Railroad	- - - - -

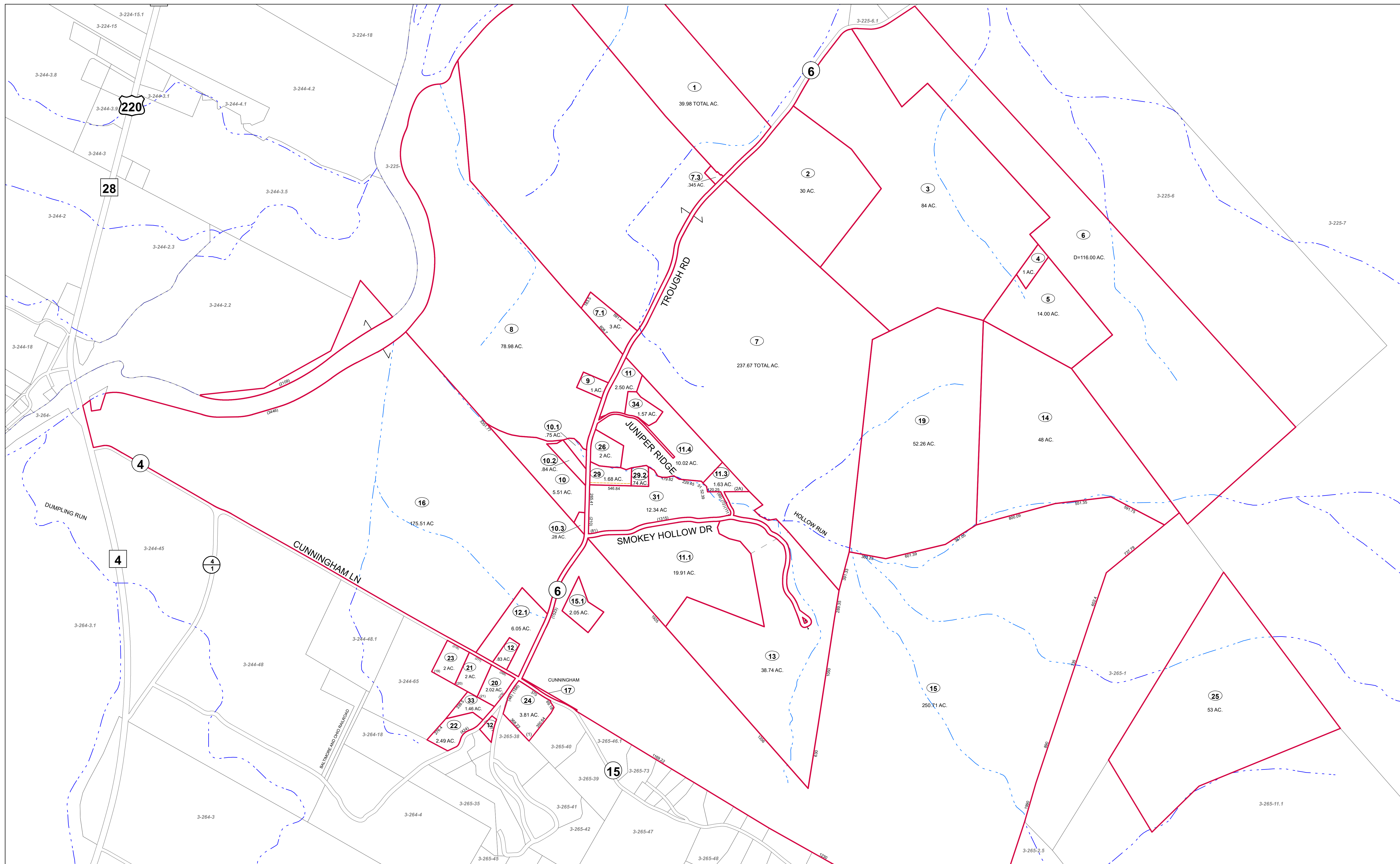
R	1	Revised 7/8/2014	9	17
2	10		18	
3	11		19	
4	12		20	
5	13		21	
6	14		22	
7	15		23	
8	16		24	

**STATE OF WEST VIRGINIA**  
**COUNTY OF HARDY**  
Office of Assessor



**MOOREFIELD**  
**SHEET 244**  
Date, Aerial Photography: 2003  
Date, Map: 1/19/2023  
Scale: 1" = 400'





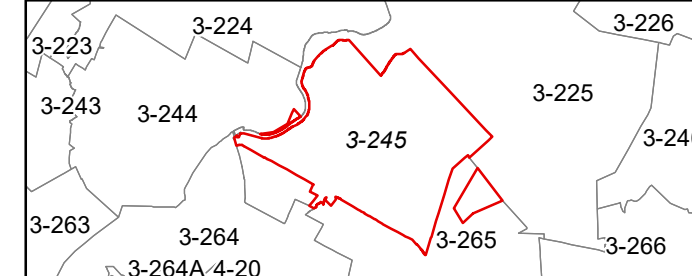
FOR TAX PURPOSES ONLY  
Prepared by Hardy County, WV

**Legend**

Property Line	—	Original Lot Line	—
Road Right of Way	—	Lot Number	(15)
Corporation Line	—	Parcel Number	(99)
District Line	—	Water	—
County Line	—	Railroad	—

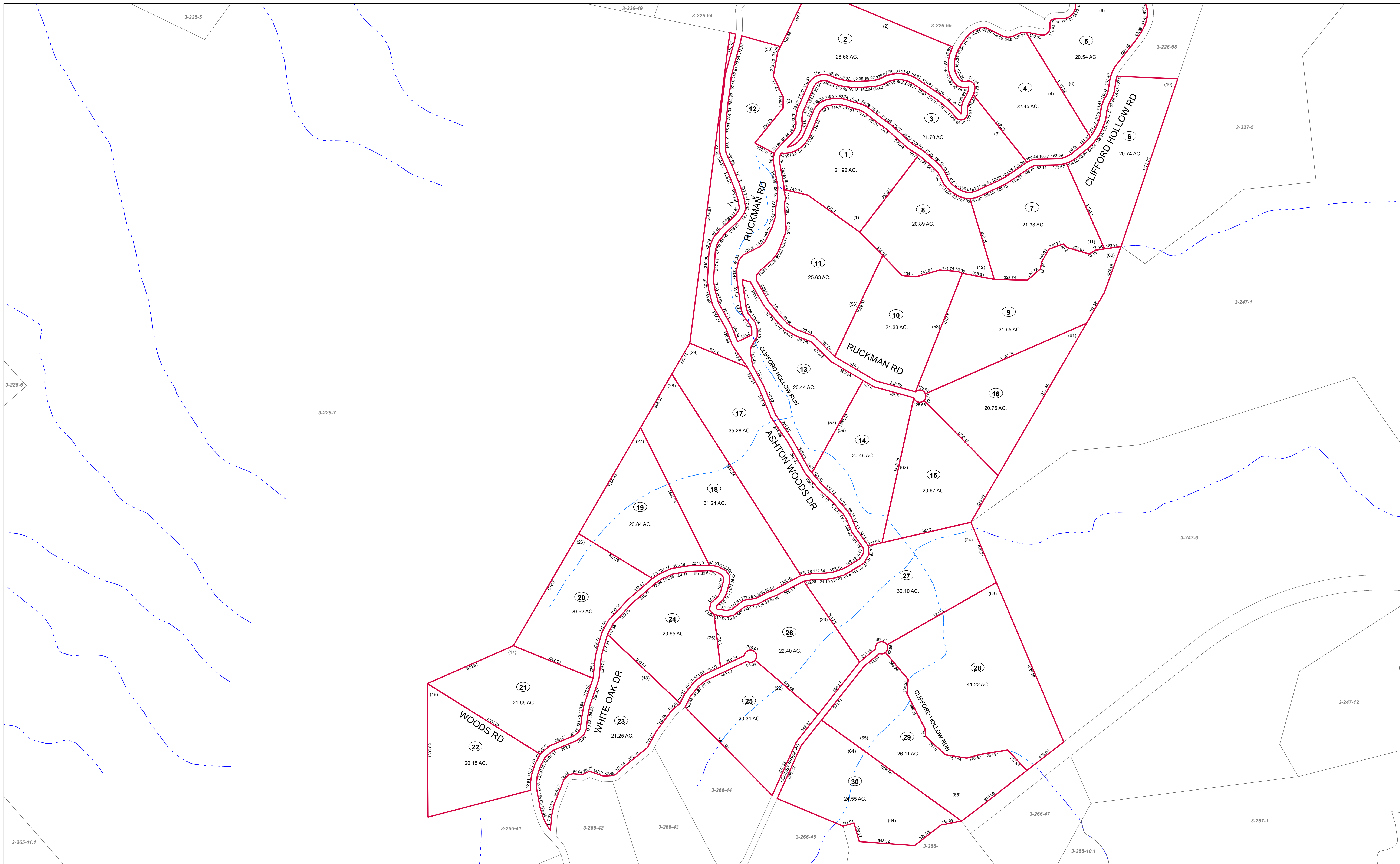
R	11	Revised 7/8/2014	9	17
e	2		10	18
v	3		11	19
i	4		12	20
l	5		13	21
s	6		14	22
i	7		15	23
n	8		16	24

**STATE OF WEST VIRGINIA**  
**COUNTY OF HARDY**  
Office of Assessor



**MOOREFIELD**  
**SHEET 245**  
Date, Aerial Photography: 2003  
Date, Map: 1/19/2023  
Scale: 1" = 400'





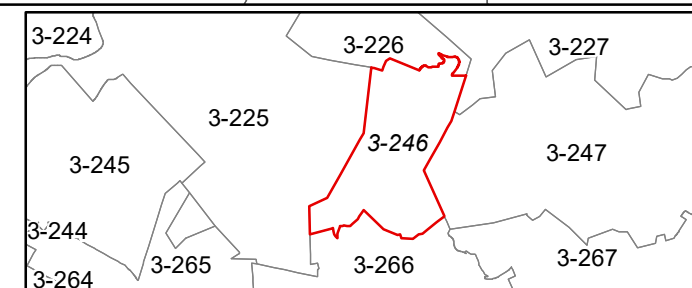
FOR TAX PURPOSES ONLY  
Prepared by Hardy County, WV

**Legend**

Property Line	—	Original Lot Line	—
Road Right of Way	—	Lot Number	(15)
Corporation Line	—	Parcel Number	(99)
District Line	—	Water	—
County Line	—	Railroad	—

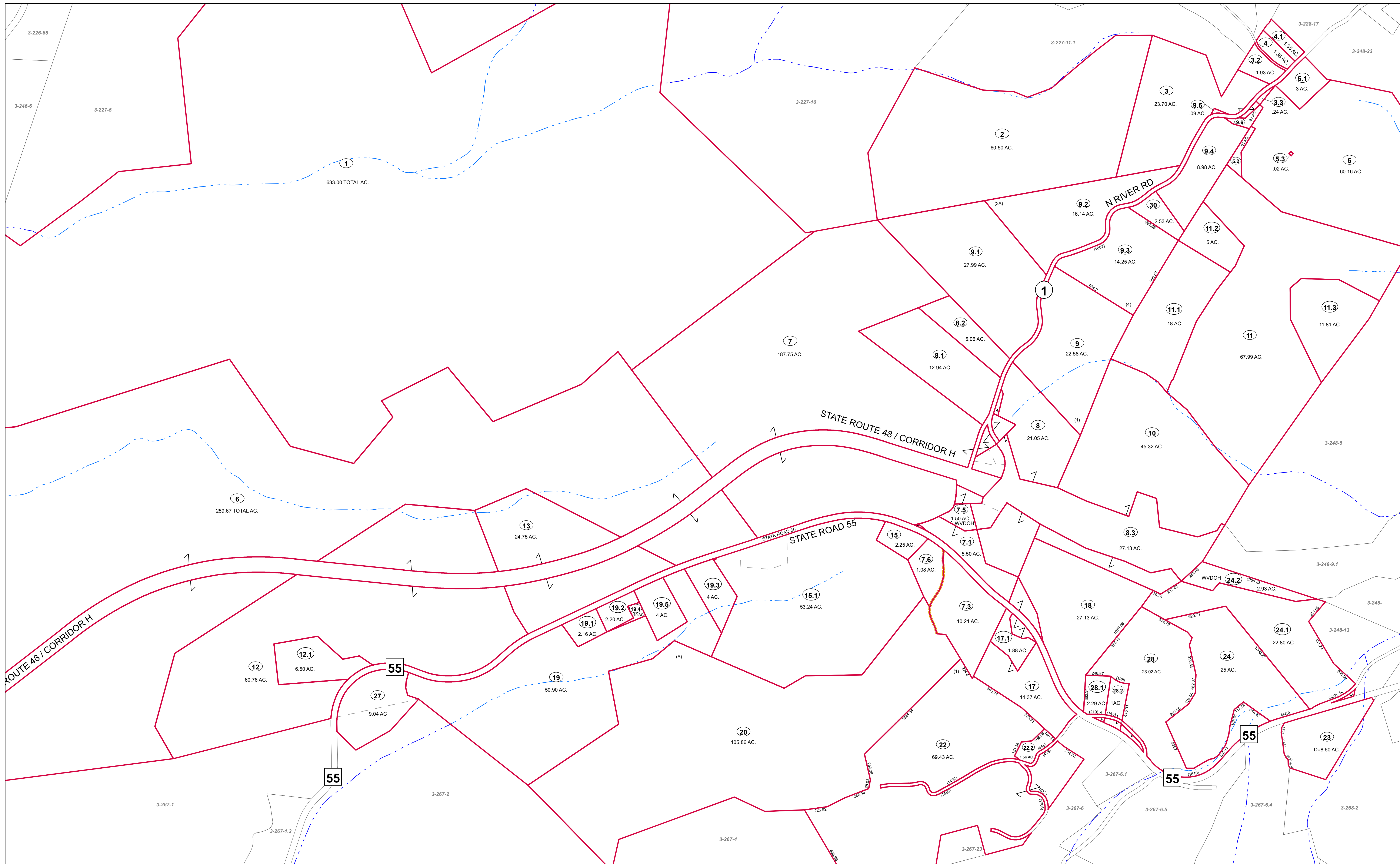
R	1	Revised 7/8/2014	9	17
O	2		18	
V	3		19	
I	4		20	
S	5		21	
I	6		22	
N	7		23	
S	8		24	

**STATE OF WEST VIRGINIA**  
**COUNTY OF HARDY**  
Office of Assessor



**MOOREFIELD**  
**SHEET 246**  
Date, Aerial Photography: 2003  
Date, Map: 1/19/2023  
Scale: 1" = 400'





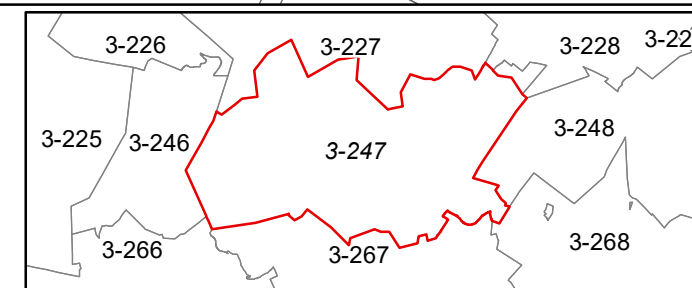
FOR TAX PURPOSES ONLY  
Prepared by Hardy County, WV

**Legend**

Property Line	Original Lot Line
Road Right of Way	Lot Number (15)
Corporation Line	Parcel Number (99)
District Line	Water
County Line	Railroad

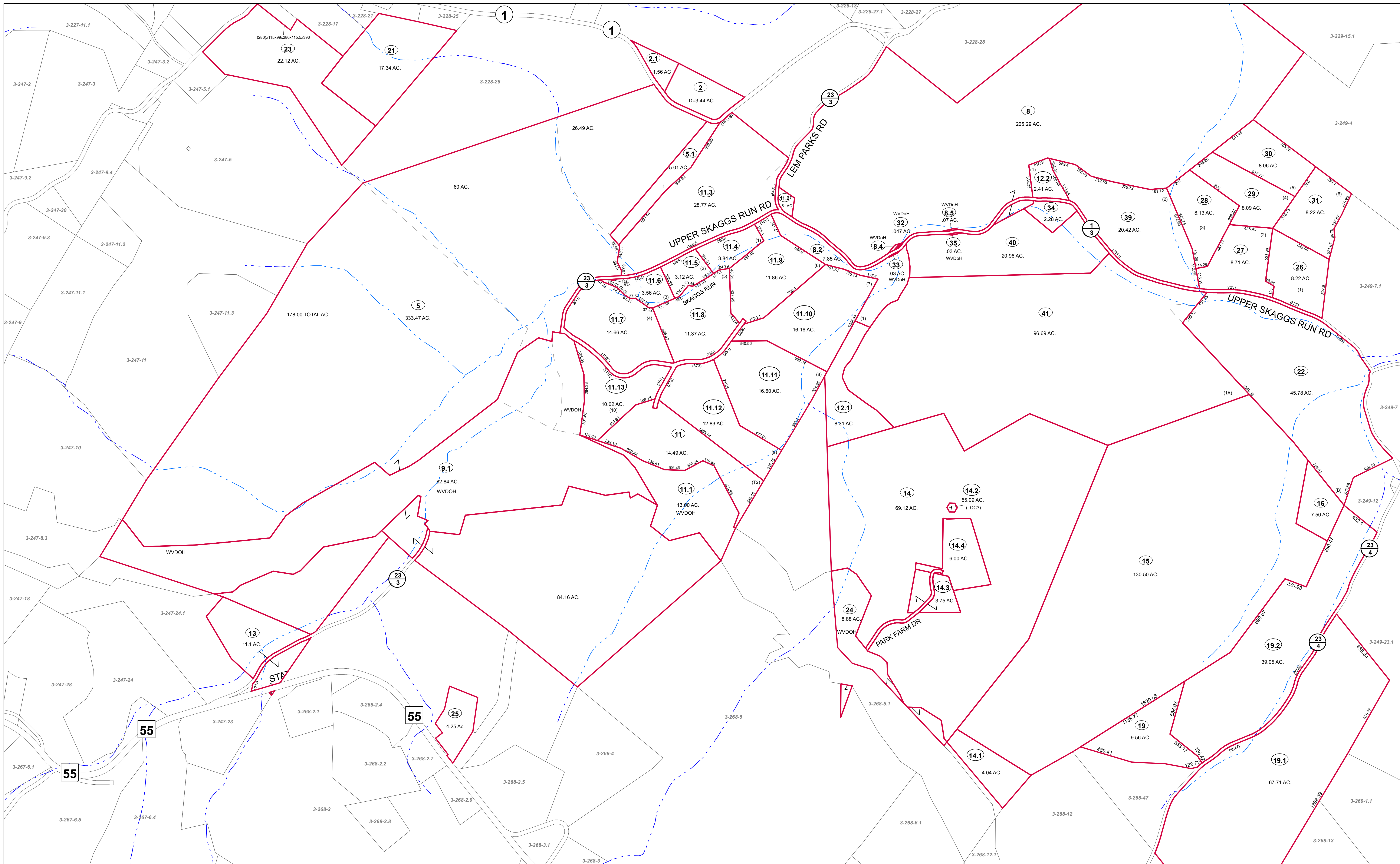
R	1	Revised 7/8/2014	9	17
O	2		10	18
V	3		11	19
I	4		12	20
S	5		13	21
I	6		14	22
O	7		15	23
N	8		16	24

**STATE OF WEST VIRGINIA**  
**COUNTY OF HARDY**  
Office of Assessor



**MOOREFIELD**  
**SHEET 247**  
Date, Aerial Photography: 2003  
Date, Map: 1/19/2023  
Scale: 1" = 400'





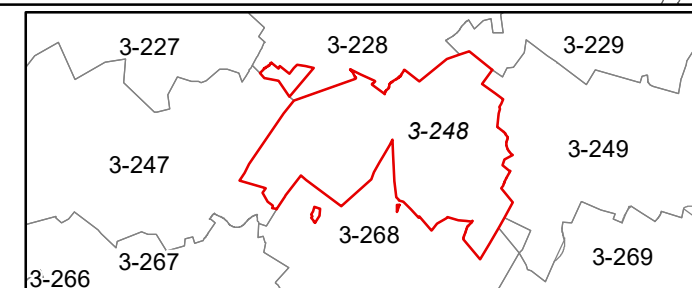
FOR TAX PURPOSES ONLY  
Prepared by Hardy County, WV

**Legend**

Property Line	—	Original Lot Line	—
Road Right of Way	—	Lot Number	(15)
Corporation Line	—	Parcel Number	(99)
District Line	—	Water	—
County Line	—	Railroad	—

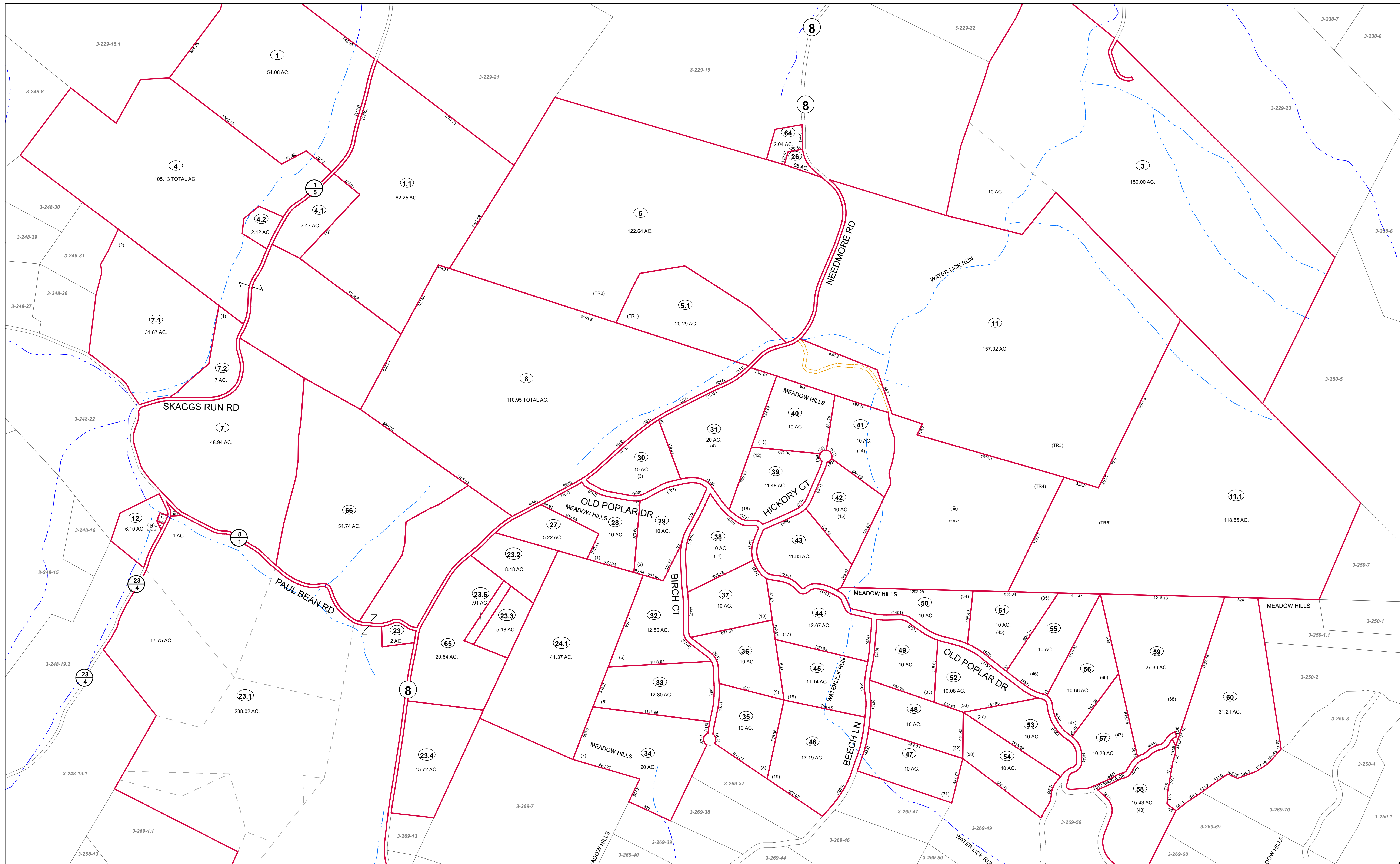
R	1	Revised 7/8/2014	9	17
O	2		10	18
V	3		11	19
I	4		12	20
S	5		13	21
I	6		14	22
O	7		15	23
N	8		16	24

**STATE OF WEST VIRGINIA**  
**COUNTY OF HARDY**  
Office of Assessor



**MOOREFIELD**  
**SHEET 248**  
Date, Aerial Photography: 2003  
Date, Map: 1/19/2023  
Scale: 1" = 400'





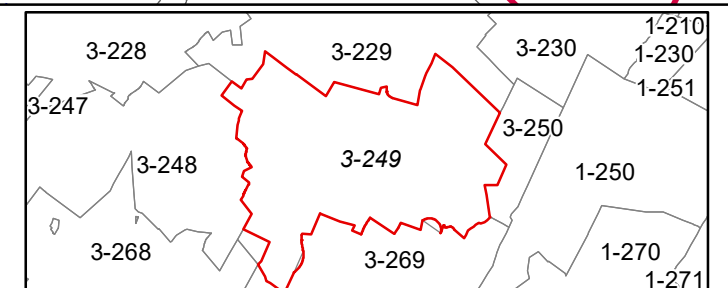
FOR TAX PURPOSES ONLY  
Prepared by Hardy County, WV

**Legend**

Property Line	Original Lot Line
Road Right of Way	Lot Number (15)
Corporation Line	Parcel Number (99)
District Line	Water
County Line	Railroad

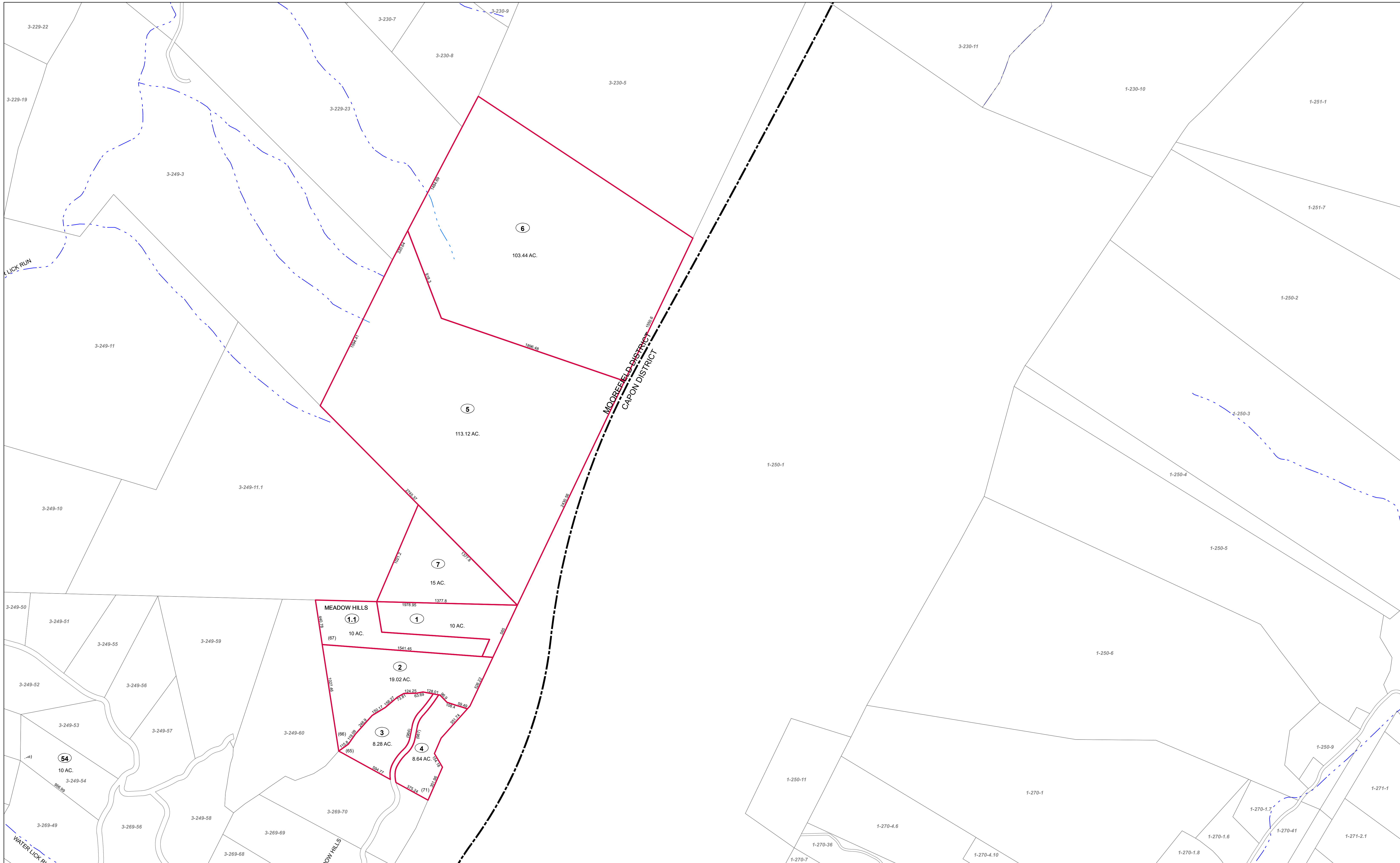
R	1	Revised 7/8/2014	9	17
O	2		10	18
V	3		11	19
I	4		12	20
S	5		13	21
I	6		14	22
N	7		15	23
S	8		16	24

**STATE OF WEST VIRGINIA**  
**COUNTY OF HARDY**  
Office of Assessor



**MOOREFIELD**  
**SHEET 249**  
Date, Aerial Photography: 2003  
Date, Map: 1/19/2023  
Scale: 1" = 400'





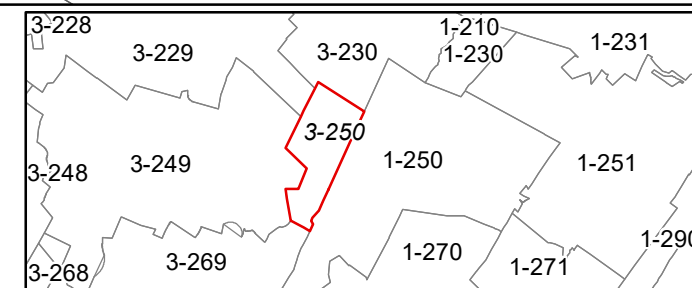
FOR TAX PURPOSES ONLY  
Prepared by Hardy County, WV

**Legend**

Property Line	Original Lot Line
Road Right of Way	Lot Number (15)
Corporation Line	Parcel Number (99)
District Line	Water
County Line	Railroad

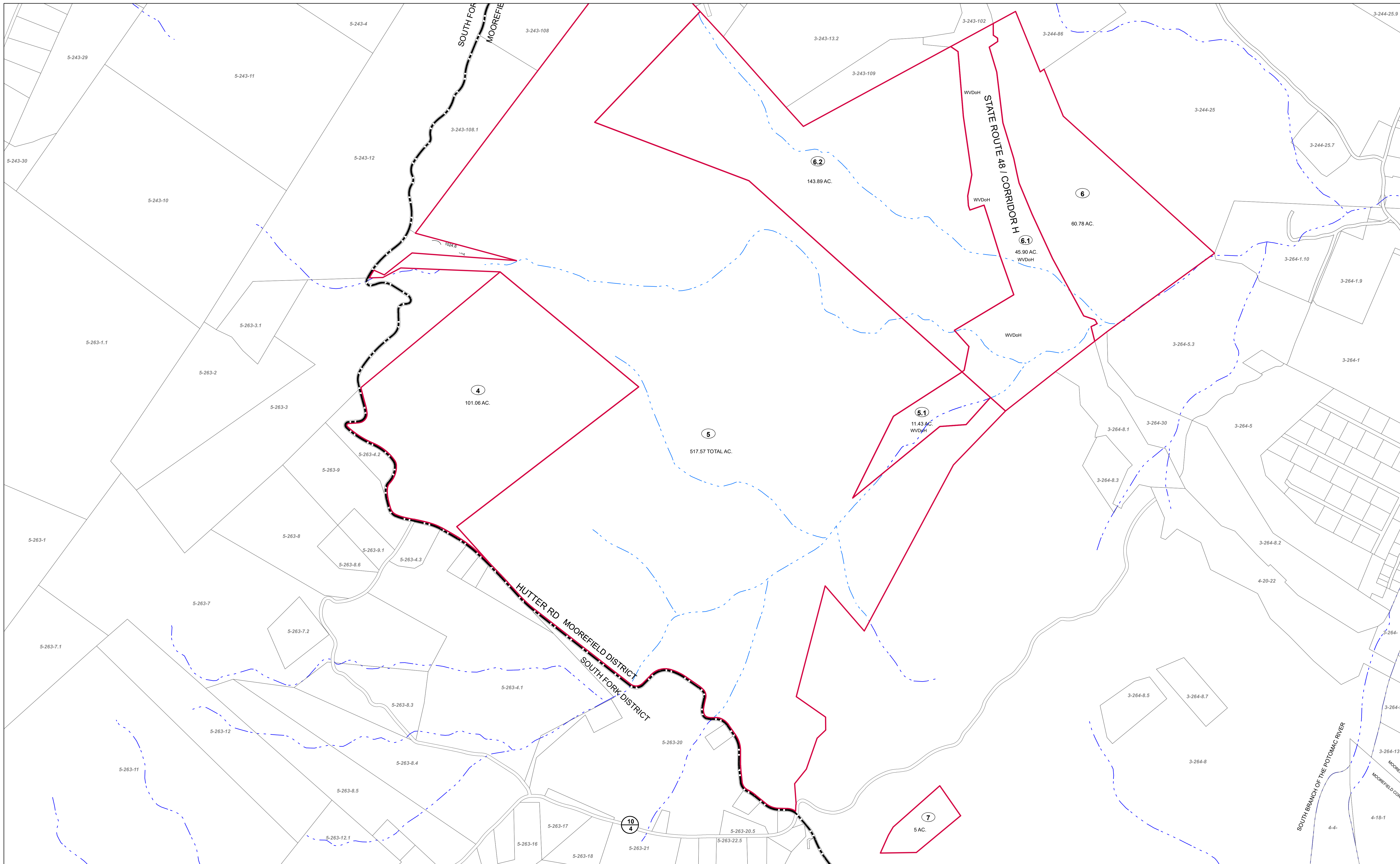
R	1	Revised 7/8/2014	9		17
e	2		10		18
v	3		11		19
i	4		12		20
s	5		13		21
i	6		14		22
o	7		15		23
n	8		16		24

**STATE OF WEST VIRGINIA**  
**COUNTY OF HARDY**  
Office of Assessor



**MOOREFIELD SHEET 250**  
Date, Aerial Photography: 2003  
Date, Map: 1/19/2023  
Scale: 1" = 400'





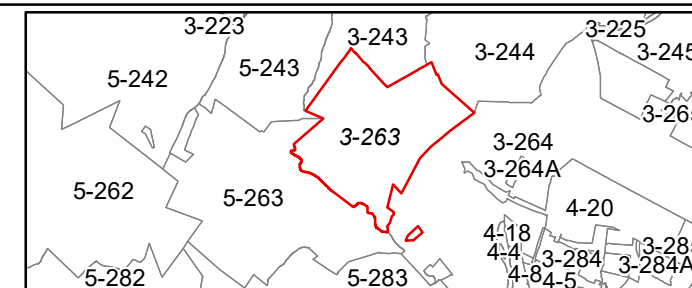
FOR TAX PURPOSES ONLY  
Prepared by Hardy County, WV

**Legend**

Property Line	Original Lot Line
Road Right of Way	Lot Number (15)
Corporation Line	Parcel Number (99)
District Line	Water
County Line	Railroad

R	1	Revised 7/8/2014	9	17
O	2		10	18
V	3		11	19
I	4		12	20
S	5		13	21
I	6		14	22
O	7		15	23
N	8		16	24

**STATE OF WEST VIRGINIA**  
**COUNTY OF HARDY**  
Office of Assessor



**MOOREFIELD SHEET 263**  
Date, Aerial Photography: 2003  
Date, Map: 1/19/2023  
Scale: 1" = 400'








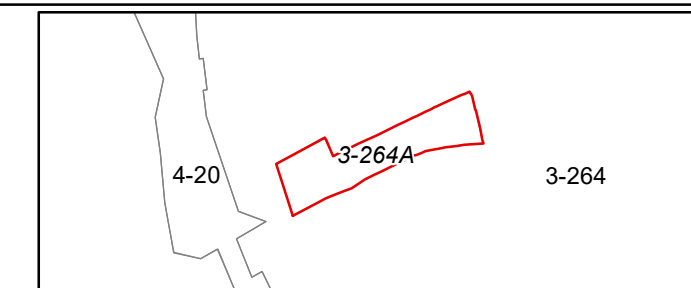


FOR TAX PURPOSES ONLY  
Prepared by Hardy County, WV

Legend	
Property Line	Original Lot Line
Road Right of Way	Lot Number (15)
Corporation Line	Parcel Number (99)
District Line	Water
County Line	Railroad

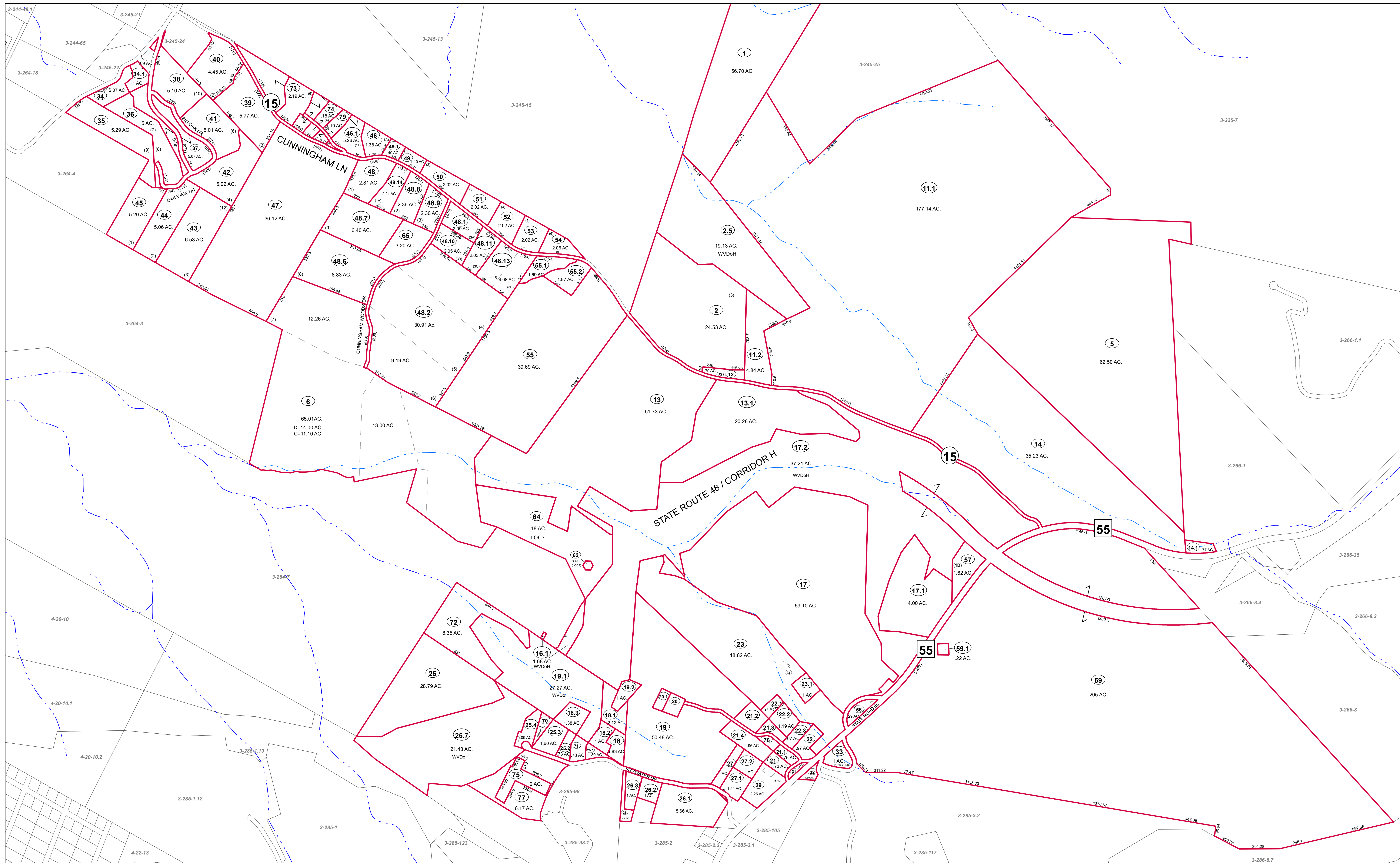
R	1	Revised 7/8/2014	9	17
e	2		10	18
v	3		11	19
i	4		12	20
s	5		13	21
i	6		14	22
o	7		15	23
n	8		16	24

STATE OF WEST VIRGINIA  
COUNTY OF HARDY  
Office of Assessor



MOOREFIELD  
SHEET 264A  
Date, Aerial Photography: 2003  
Date, Map: 1/19/2023  
Scale: 1" = 60'





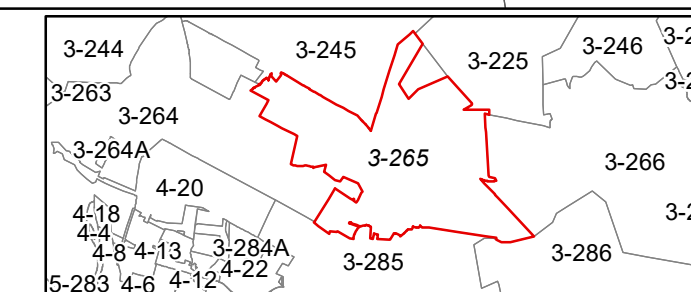
FOR TAX PURPOSES ONLY  
Prepared by Hardy County, WV

**Legend**

Property Line	Original Lot Line
Road Right of Way	Lot Number (15)
Corporation Line	Parcel Number (99)
District Line	Water
County Line	Railroad

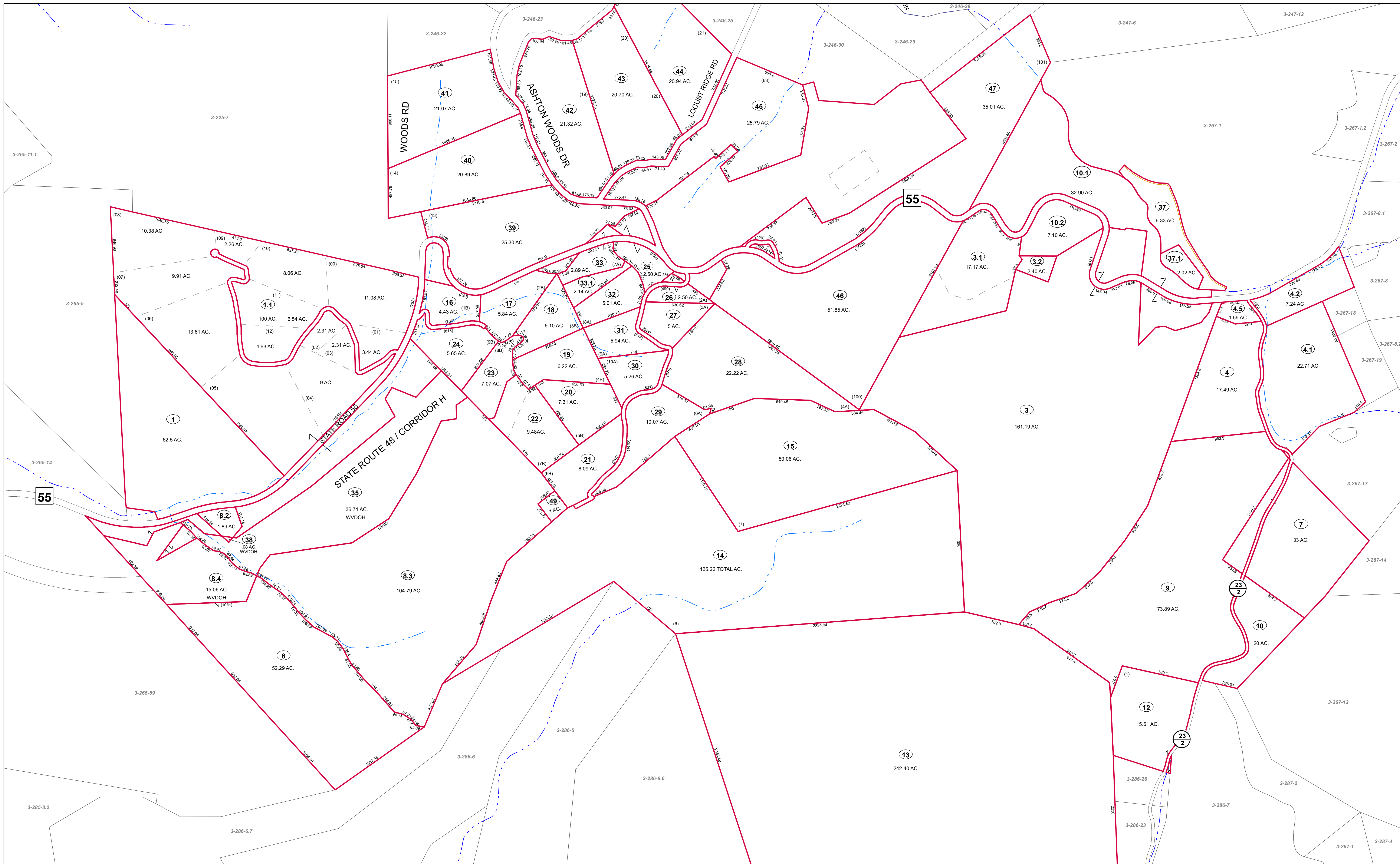
R	1	Revised 7/8/2014	9	17
0	2		10	18
V	3		11	19
I	4		12	20
S	5		13	21
I	6		14	22
0	7		15	23
n	8		16	24

**STATE OF WEST VIRGINIA**  
**COUNTY OF HARDY**  
Office of Assessor



**MOOREFIELD**  
**SHEET 265**  
Date, Aerial Photography: 2003  
Date, Map: 1/19/2023  
Scale: 1" = 400'





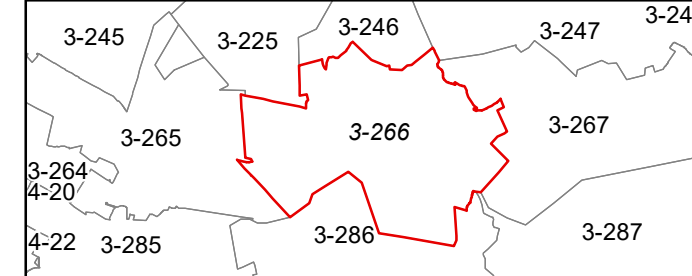
FOR TAX PURPOSES ONLY  
Prepared by Hardy County, WV

**Legend**

Property Line	Original Lot Line
Road Right of Way	Lot Number (15)
Corporation Line	Parcel Number (99)
District Line	Water
County Line	Railroad

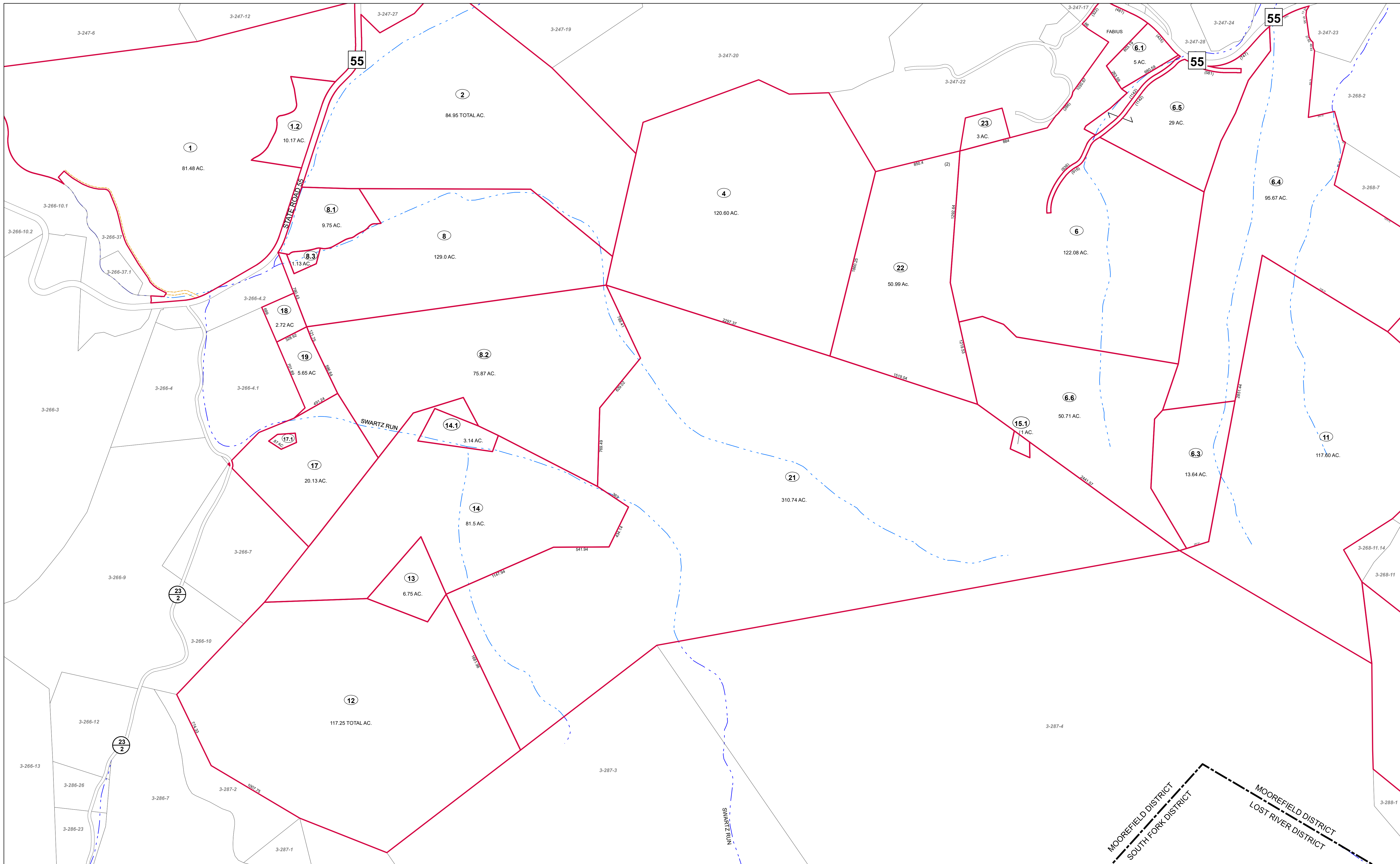
R	1	Revised 7/8/2014	9		17
O	2		10		18
V	3		11		19
I	4		12		20
S	5		13		21
I	6		14		22
O	7		15		23
N	8		16		24

**STATE OF WEST VIRGINIA**  
**COUNTY OF HARDY**  
Office of Assessor



**MOOREFIELD**  
**SHEET 266**  
Date, Aerial Photography: 2003  
Date, Map: 1/19/2023  
Scale: 1" = 400'





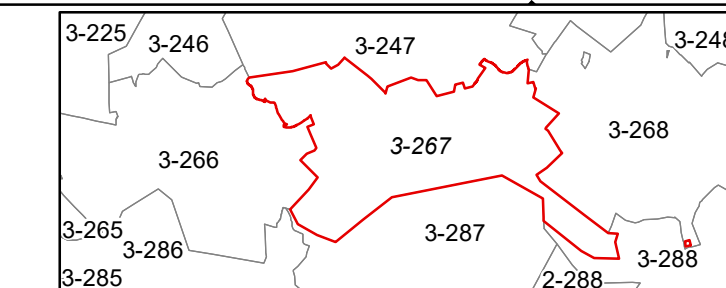
FOR TAX PURPOSES ONLY  
Prepared by Hardy County, WV

**Legend**

Property Line	—	Original Lot Line	—
Road Right of Way	—	Lot Number (15)	—
Corporation Line	—	Parcel Number (99)	—
District Line	—	Water	—
County Line	—	Railroad	—

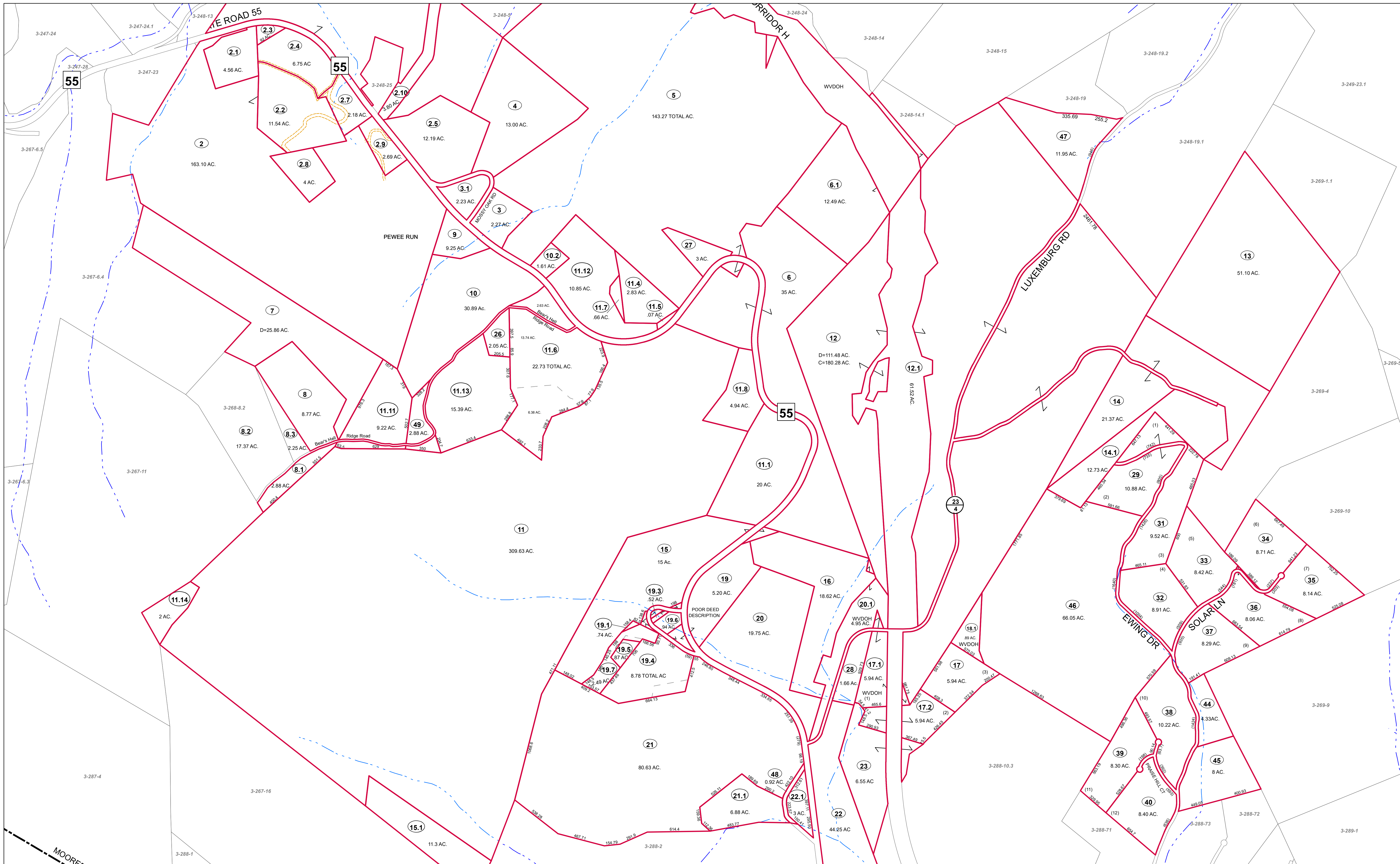
R	1	Revised 7/8/2014	9	17
O	2		10	18
V	3		11	19
I	4		12	20
S	5		13	21
J	6		14	22
O	7		15	23
N	8		16	24

**STATE OF WEST VIRGINIA**  
**COUNTY OF HARDY**  
Office of Assessor



**MOOREFIELD SHEET 267**  
Date, Aerial Photography: 2003  
Date, Map: 1/19/2023  
Scale: 1" = 400'





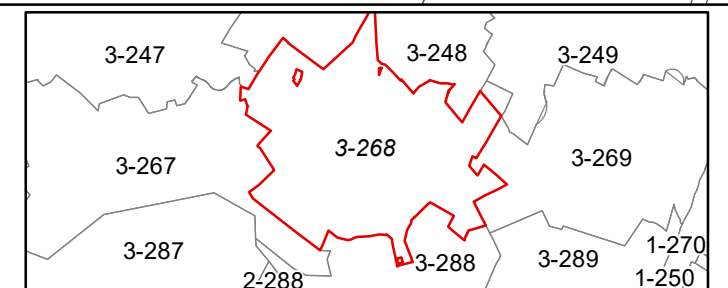
FOR TAX PURPOSES ONLY  
Prepared by Hardy County, WV

**Legend**

Property Line	—	Original Lot Line	- - - - -
Road Right of Way	—	Lot Number	(15)
Corporation Line	—	Parcel Number	(99)
District Line	—	Water	—
County Line	—	Railroad	—

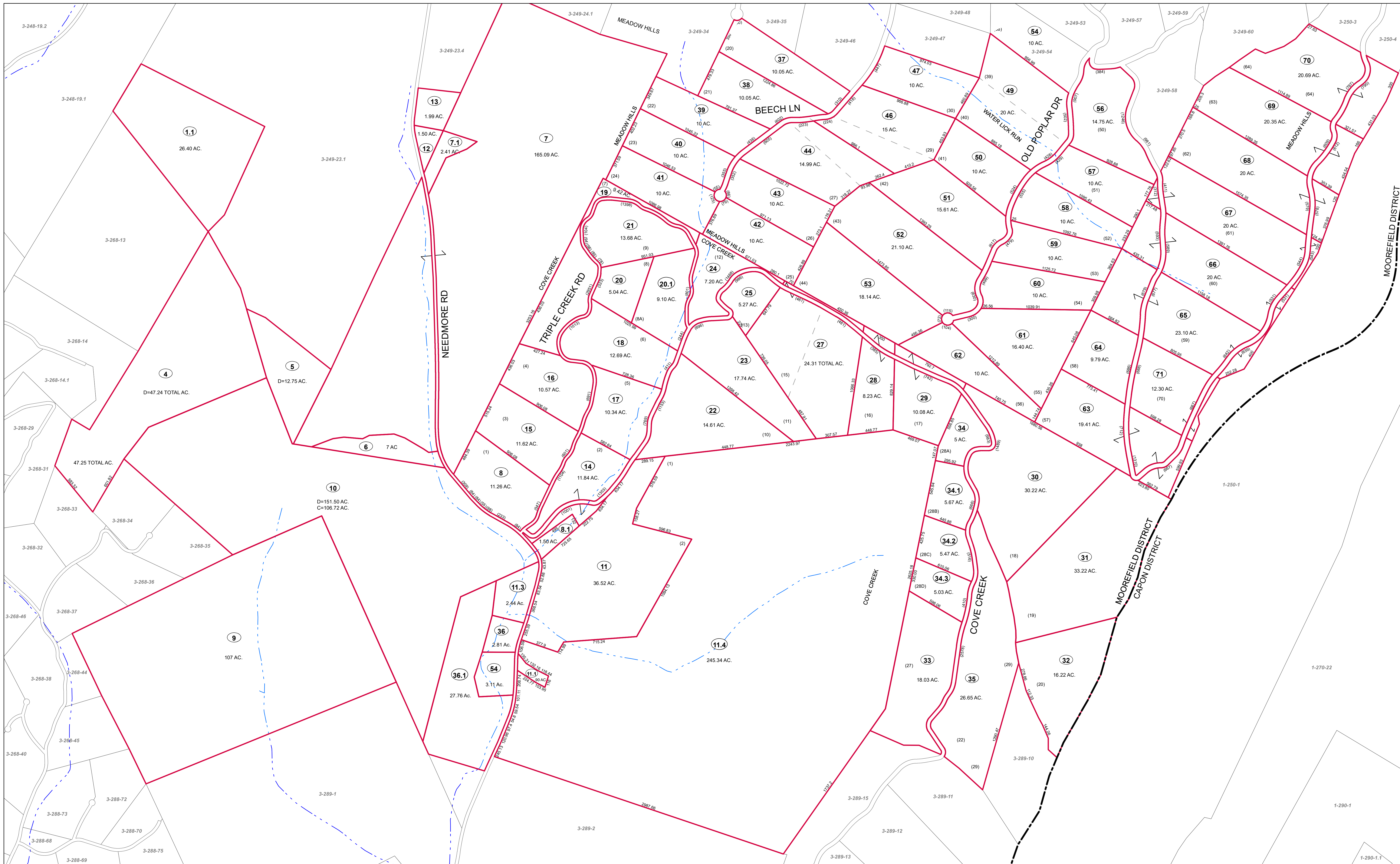
R	1	Revised 7/8/2014	9	17
e	2		10	18
v	3		11	19
i	4		12	20
s	5		13	21
i	6		14	22
n	7		15	23
s	8		16	24

**STATE OF WEST VIRGINIA**  
**COUNTY OF HARDY**  
Office of Assessor



**MOOREFIELD**  
**SHEET 268**  
Date, Aerial Photography: 2003  
Date, Map: 1/19/2023  
Scale: 1" = 400'





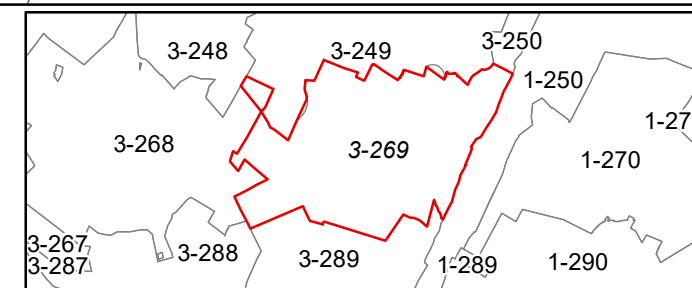
FOR TAX PURPOSES ONLY  
Prepared by Hardy County, WV

**Legend**

Property Line	Original Lot Line
Road Right of Way	Lot Number (15)
Corporation Line	Parcel Number (99)
District Line	Water
County Line	Railroad

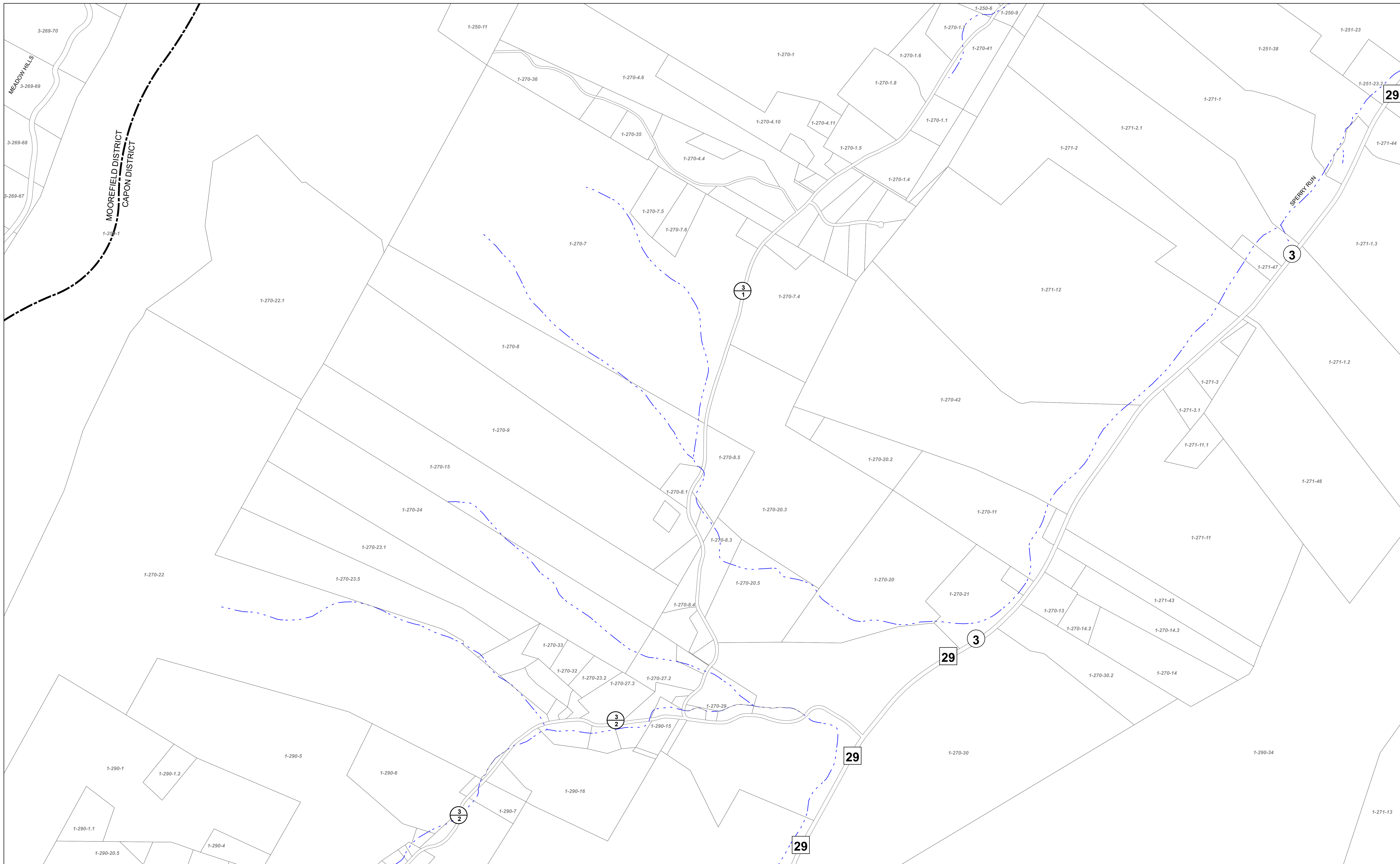
R	1	Revised 7/8/2014	9	17
O	2		10	18
V	3		11	19
I	4		12	20
S	5		13	21
I	6		14	22
N	7		15	23
S	8		16	24

**STATE OF WEST VIRGINIA**  
**COUNTY OF HARDY**  
Office of Assessor



**MOOREFIELD**  
**SHEET 269**  
Date, Aerial Photography: 2003  
Date, Map: 1/19/2023  
Scale: 1" = 400'





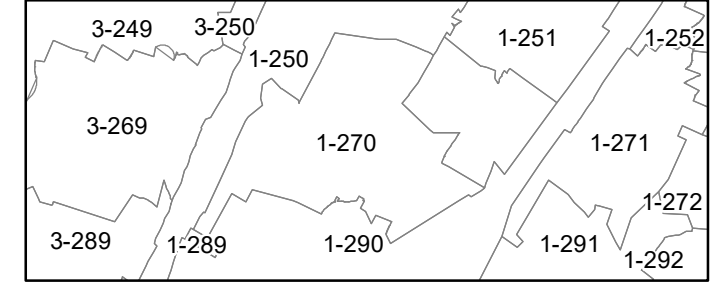
FOR TAX PURPOSES ONLY  
 Prepared by Hardy County, WV

**Legend**

Property Line	Original Lot Line	Water
Road Right of Way	Lot Number (15)	Railroad
Corporation Line	Parcel Number (99)	
District Line		
County Line		

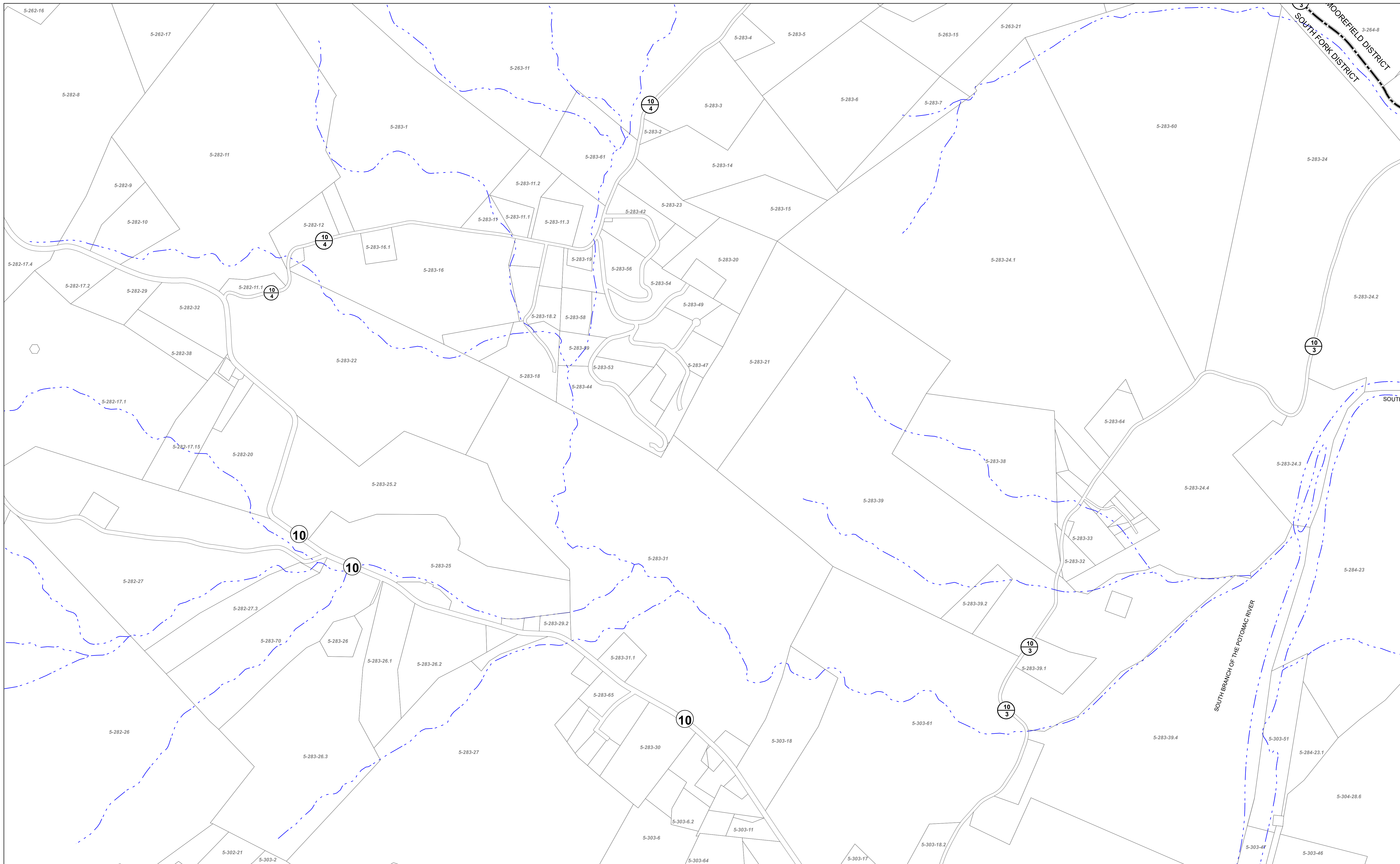
R	1	Revised 7/8/2014	9	17
O	2		10	18
V	3		11	19
I	4		12	20
S	5		13	21
I	6		14	22
O	7		15	23
N	8		16	24

**STATE OF WEST VIRGINIA**  
**COUNTY OF HARDY**  
 Office of Assessor



**MOOREFIELD SHEET 270**  
 Date, Aerial Photography: 2003  
 Date, Map: 1/19/2023  
 Scale: 1" = 400'





FOR TAX PURPOSES ONLY  
Prepared by Hardy County, WV

**Legend**

Property Line	—	Original Lot Line	- - - - -
Road Right of Way	—	Lot Number (15)	(15)
Corporation Line	—	Parcel Number (99)	(99)
District Line	—	Water	- - - - -
County Line	—	Railroad	—+—+—+—

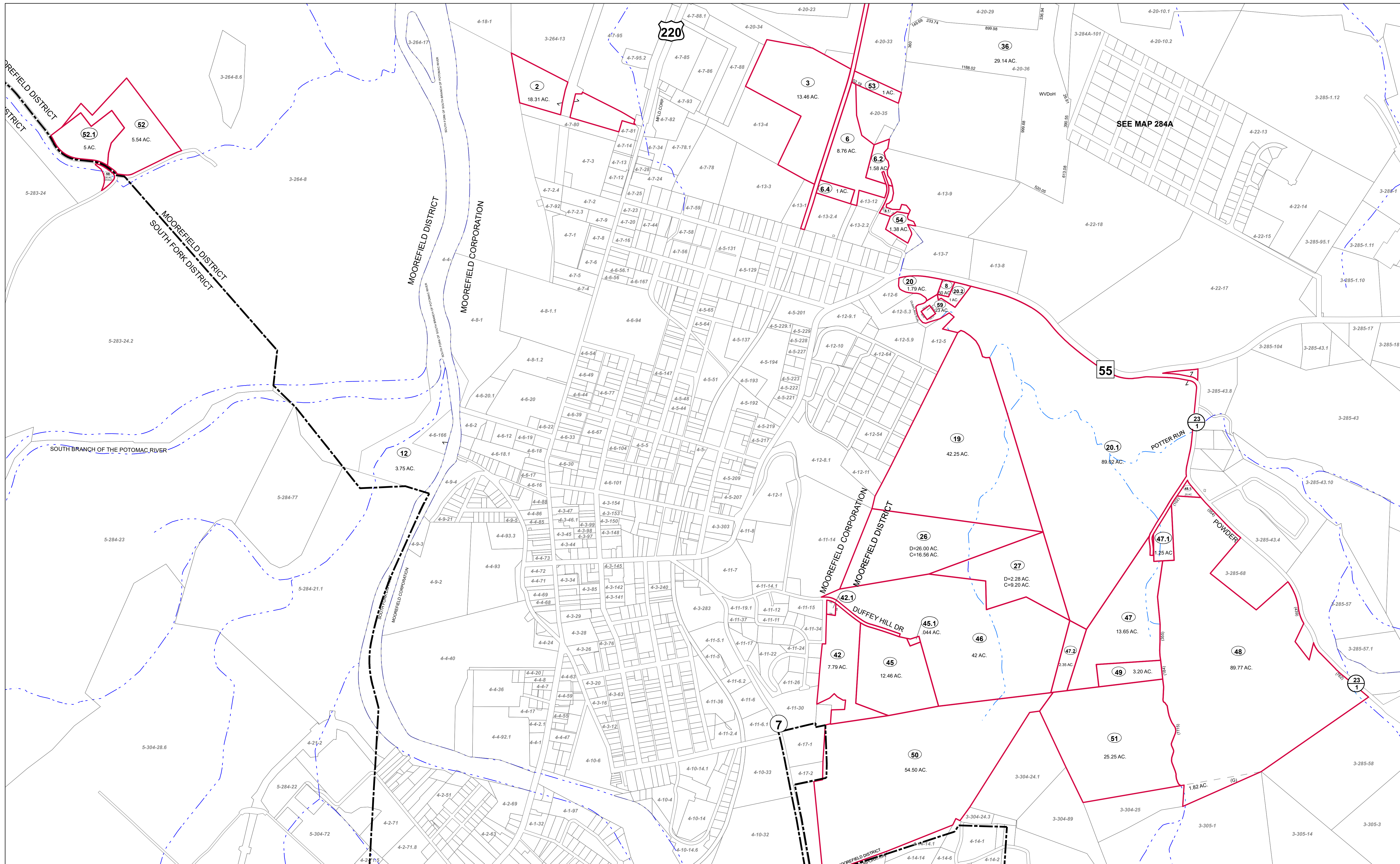
R	11	Revised 7/8/2014	9		17
O	2		10		18
V	3		11		19
I	4		12		20
S	5		13		21
I	6		14		22
O	7		15		23
N	8		16		24

**STATE OF WEST VIRGINIA**  
**COUNTY OF HARDY**  
Office of Assessor



**MOOREFIELD**  
**SHEET 283**  
Date, Aerial Photography: 2003  
Date, Map: 1/19/2023  
Scale: 1" = 400'





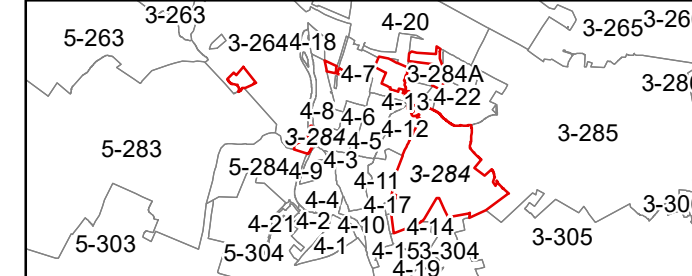
FOR TAX PURPOSES ONLY  
Prepared by Hardy County, WV

**Legend**

Property Line	Original Lot Line
Road Right of Way	Lot Number (15)
Corporation Line	Parcel Number (99)
District Line	Water
County Line	Railroad

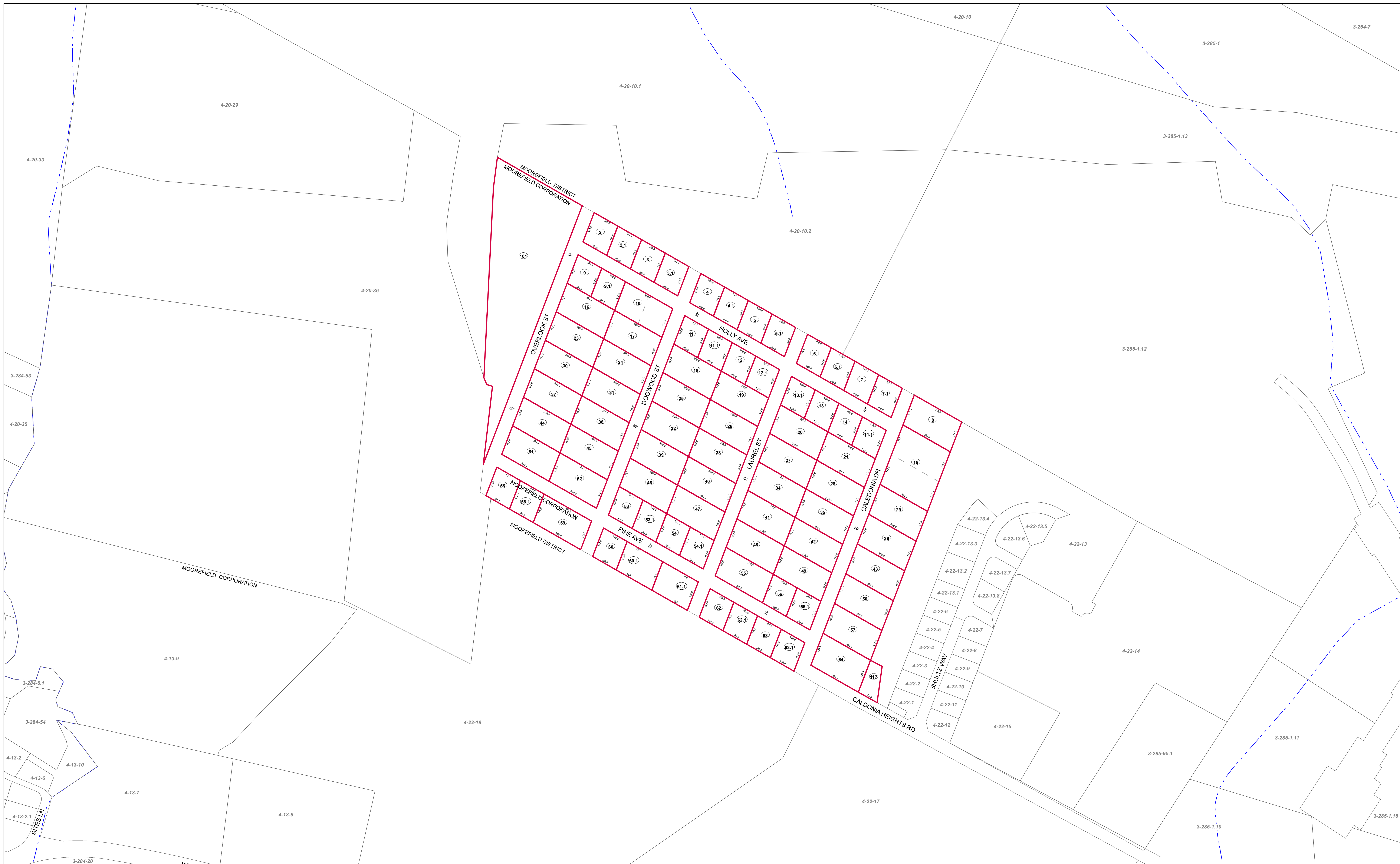
R	11	Revised 7/8/2014	9	17
O	2		10	18
V	3		11	19
I	4		12	20
S	5		13	21
I	6		14	22
O	7		15	23
N	8		16	24

**STATE OF WEST VIRGINIA**  
**COUNTY OF HARDY**  
Office of Assessor



**MOOREFIELD**  
**SHEET 284**  
Date, Aerial Photography: 2003  
Date, Map: 1/19/2023  
Scale: 1" = 400'





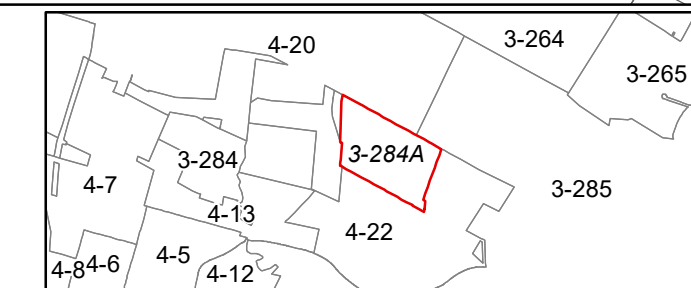
FOR TAX PURPOSES ONLY  
Prepared by Hardy County, WV

**Legend**

Property Line	Original Lot Line	Water
Road Right of Way	Lot Number (15)	Railroad
Corporation Line	Parcel Number (99)	
District Line		
County Line		

R	1	Revised 7/8/2014	9	17
O	2		10	18
V	3		11	19
I	4		12	20
S	5		13	21
I	6		14	22
O	7		15	23
N	8		16	24

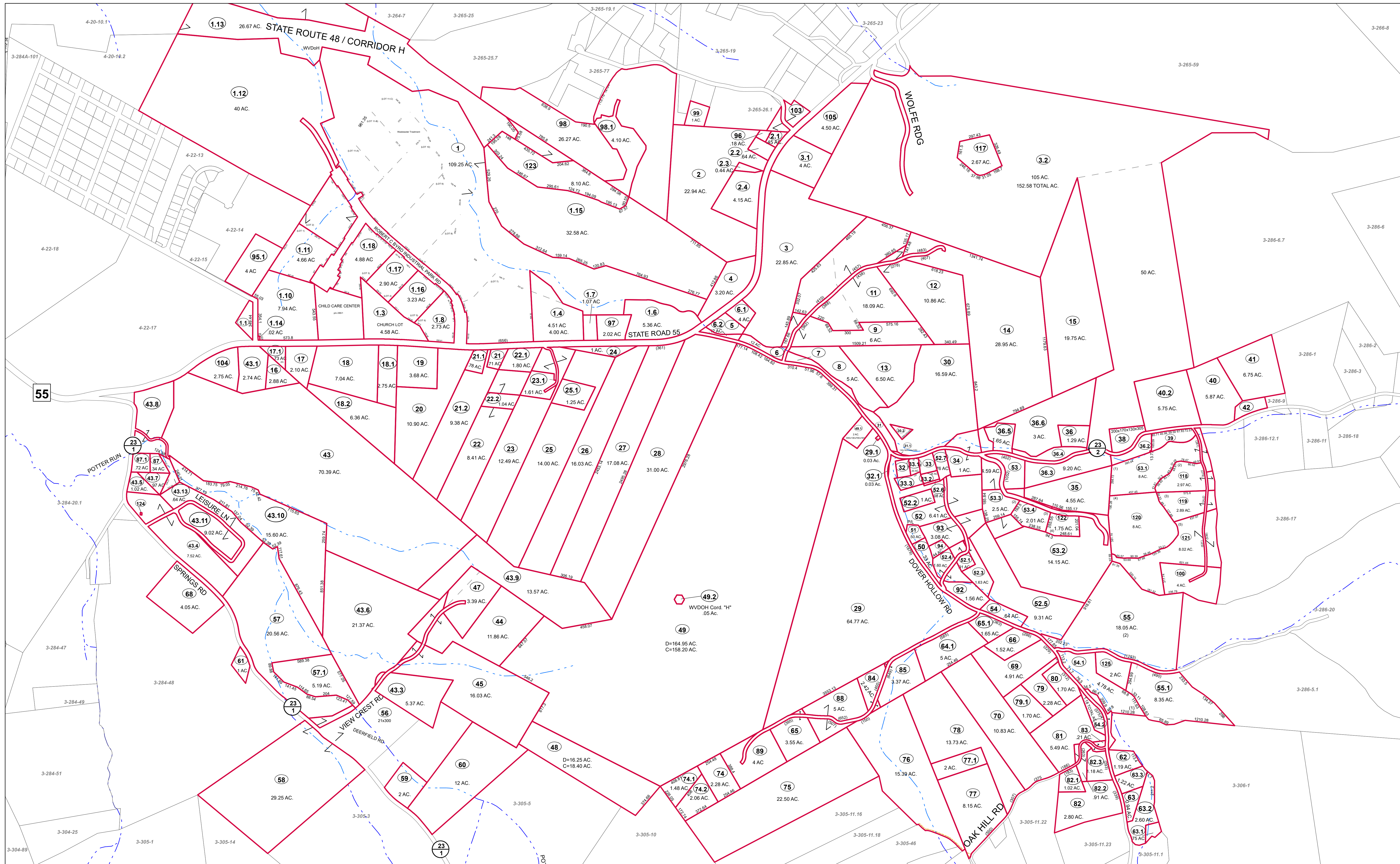
**STATE OF WEST VIRGINIA**  
**COUNTY OF HARDY**  
Office of Assessor



**MOOREFIELD SHEET 284A**

Date, Aerial Photography: 2003  
Date, Map: 1/19/2023  
Scale: 1" = 150'





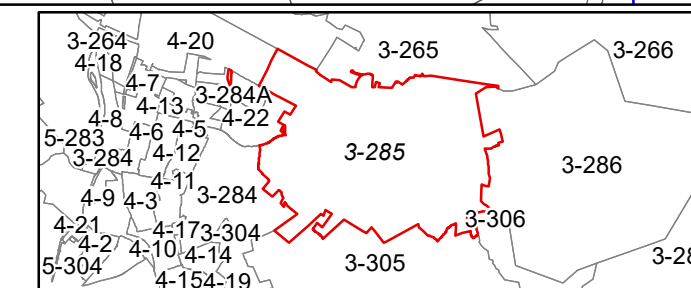
FOR TAX PURPOSES ONLY

Prepared by Hardy County, WV

Legend	
Property Line	Original Lot Line
Road Right of Way	Lot Number (15)
Corporation Line	Parcel Number (99)
District Line	Water
County Line	Railroad

R	1	Revised 7/8/2014	9	17
O	2		10	18
V	3		11	19
I	4		12	20
S	5		13	21
I	6		14	22
O	7		15	23
N	8		16	24

**STATE OF WEST VIRGINIA**  
**COUNTY OF HARDY**  
 Office of Assessor



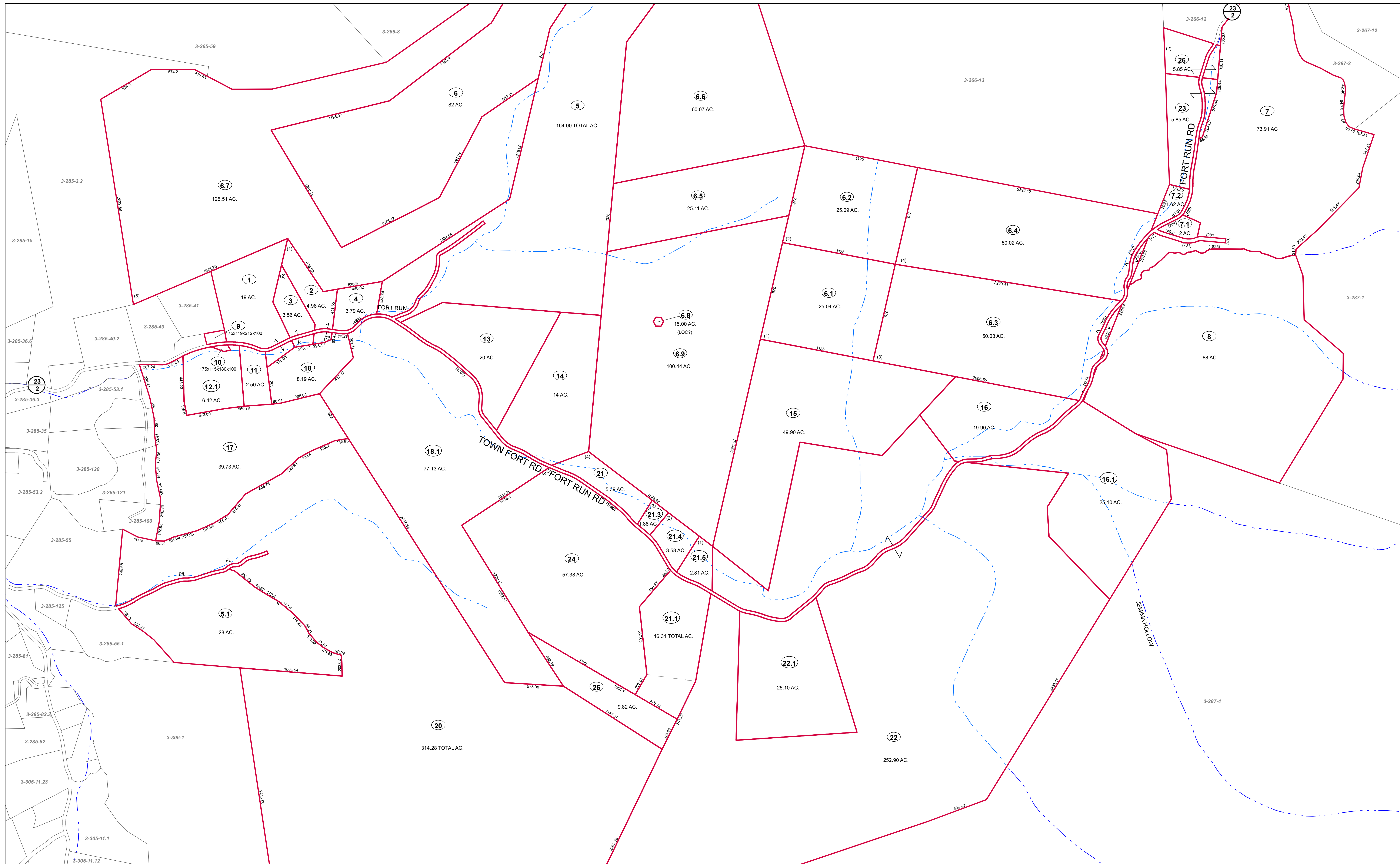
MOOREFIELD  
 SHEET 285

Date, Aerial Photography: 2003

Date, Map: 1/19/2023

Scale: 1" = 400'





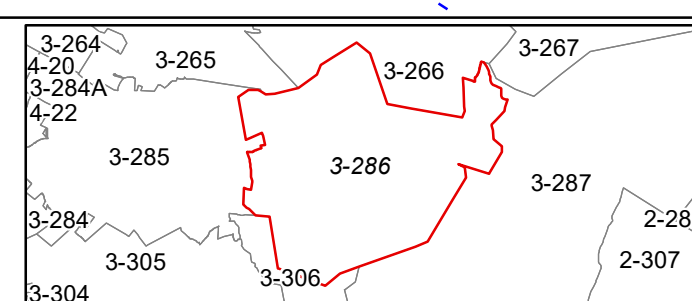
FOR TAX PURPOSES ONLY  
Prepared by Hardy County, WV

**Legend**

Property Line	Original Lot Line
Road Right of Way	Lot Number (15)
Corporation Line	Parcel Number (99)
District Line	Water
County Line	Railroad

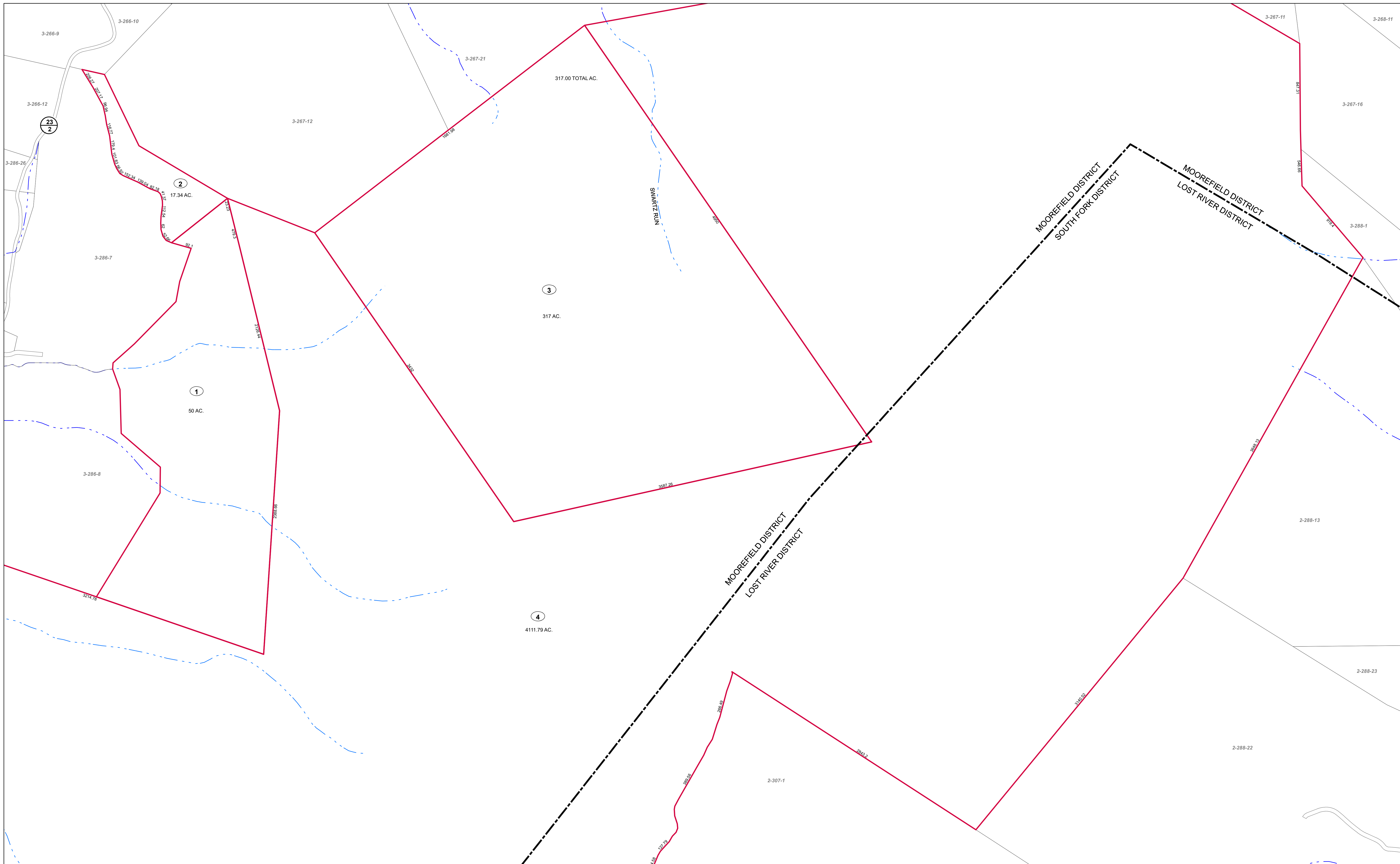
R	1	Revised 7/8/2014	9	17
e	2		18	
v	3		19	
i	4		20	
s	5		21	
i	6		22	
n	7		23	
s	8		24	

**STATE OF WEST VIRGINIA**  
**COUNTY OF HARDY**  
Office of Assessor



**MOOREFIELD**  
**SHEET 286**  
Date, Aerial Photography: 2003  
Date, Map: 1/19/2023  
Scale: 1" = 400'





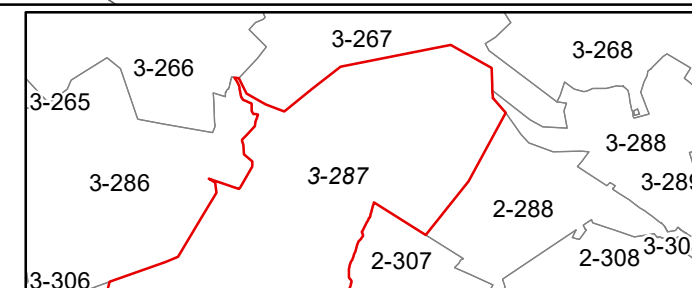
FOR TAX PURPOSES ONLY  
Prepared by Hardy County, WV

**Legend**

Property Line	—	Original Lot Line	- - - - -
Road Right of Way	—	Lot Number	(15)
Corporation Line	—	Parcel Number	(99)
District Line	- · - · -	Water	· · · · ·
County Line	—	Railroad	—+—+—

R	1	Revised 7/8/2014	9		17
O	2		10		18
V	3		11		19
J	4		12		20
S	5		13		21
I	6		14		22
O	7		15		23
N	8		16		24

**STATE OF WEST VIRGINIA**  
**COUNTY OF HARDY**  
Office of Assessor

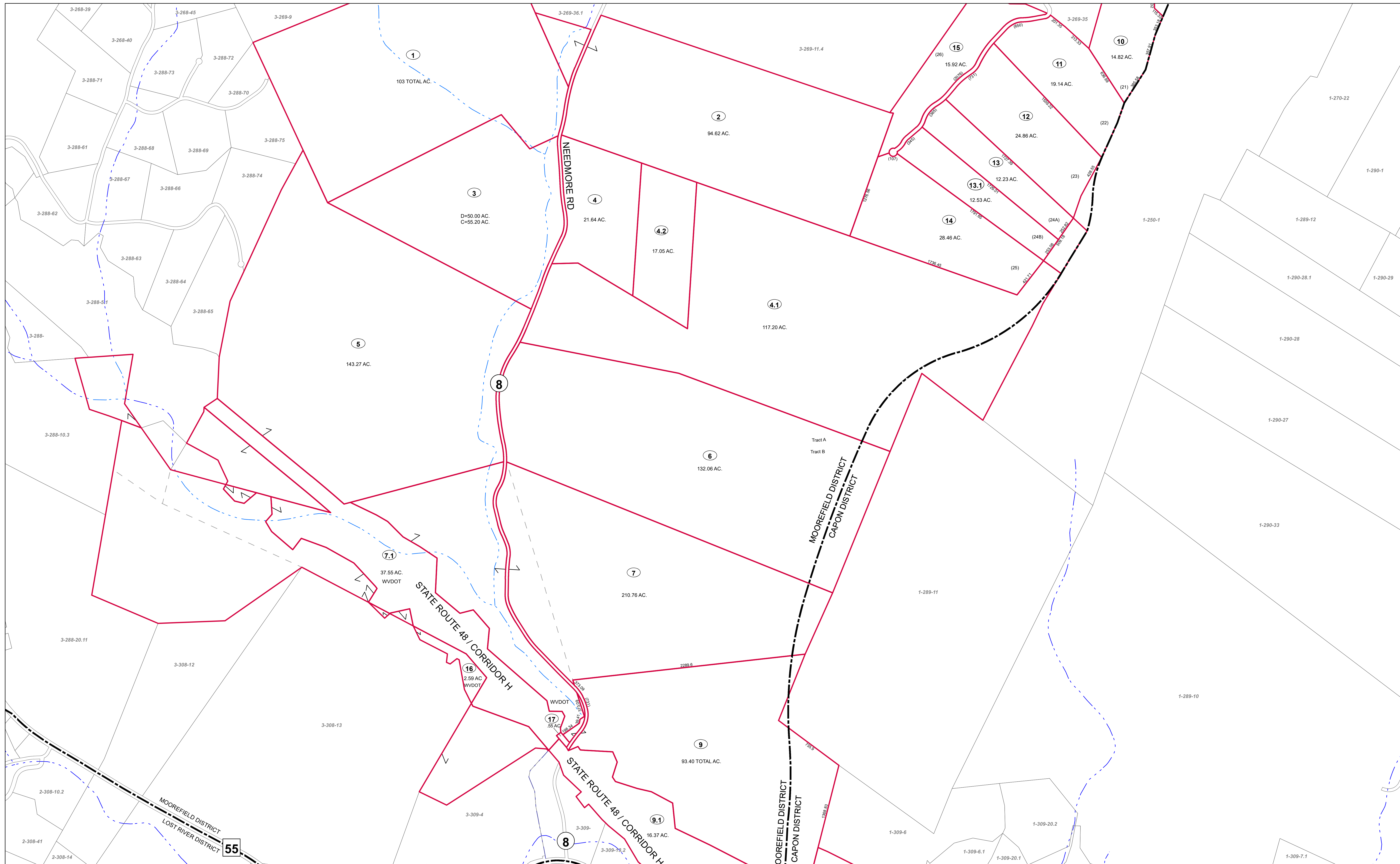


**MOOREFIELD**  
**SHEET 287**  
Date, Aerial Photography: 2003  
Date, Map: 1/19/2023  
Scale: 1" = 400'









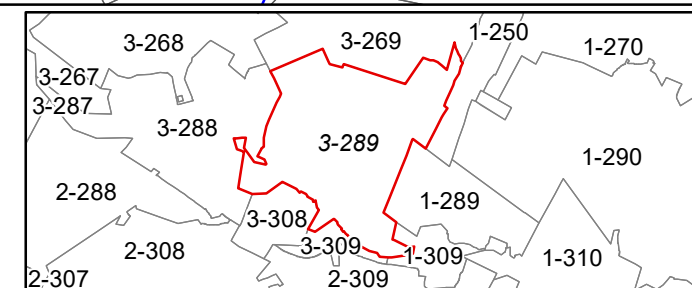
FOR TAX PURPOSES ONLY  
Prepared by Hardy County, WV

**Legend**

Property Line	Original Lot Line
Road Right of Way	Lot Number (15)
Corporation Line	Parcel Number (99)
District Line	Water
County Line	Railroad

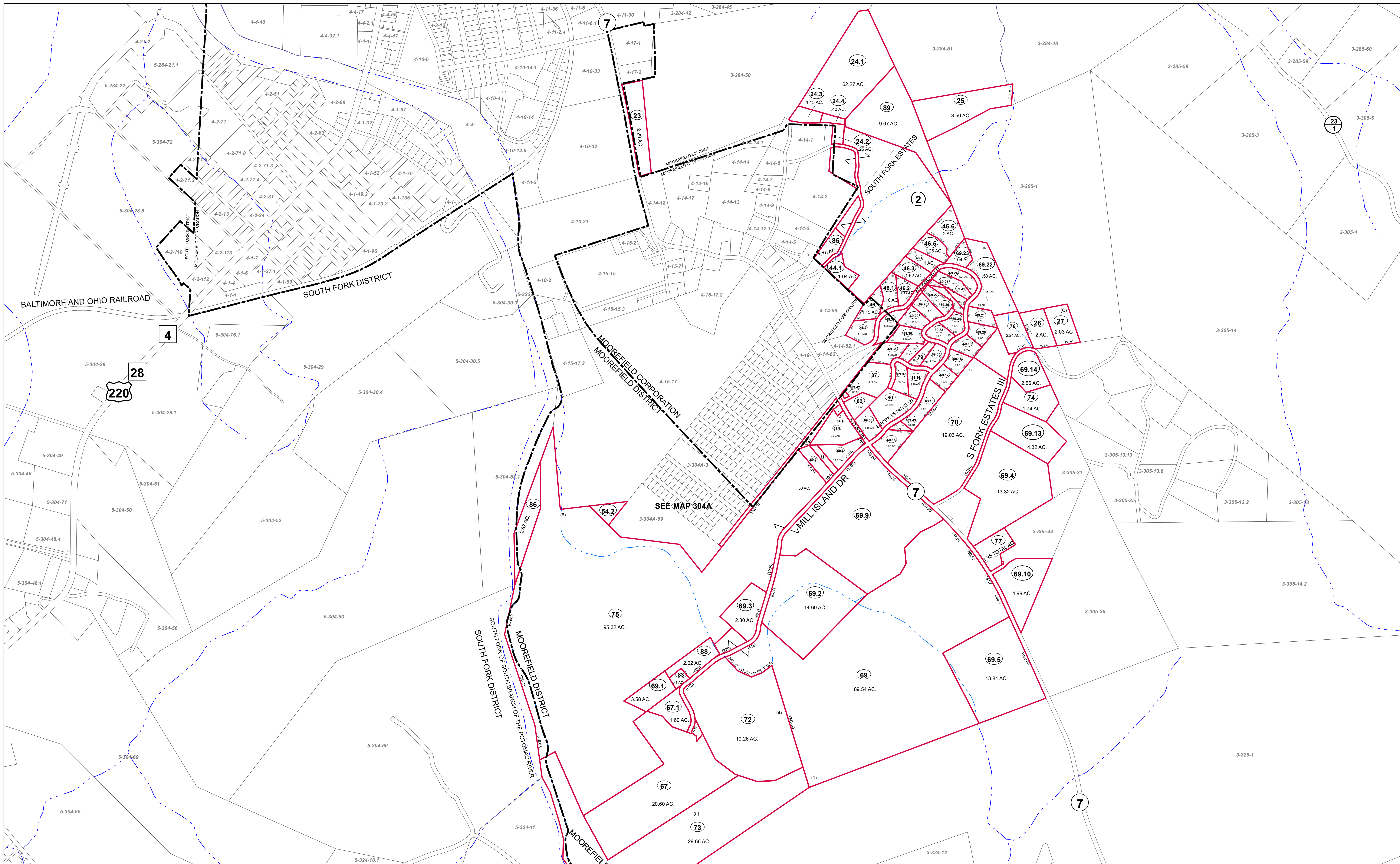
R	11	Revised 7/8/2014	9	17
e	2		10	18
v	3		11	19
i	4		12	20
s	5		13	21
i	6		14	22
o	7		15	23
n	8		16	24

**STATE OF WEST VIRGINIA**  
**COUNTY OF HARDY**  
Office of Assessor



**MOOREFIELD**  
**SHEET 289**  
Date, Aerial Photography: 2003  
Date, Map: 1/19/2023  
Scale: 1" = 400'





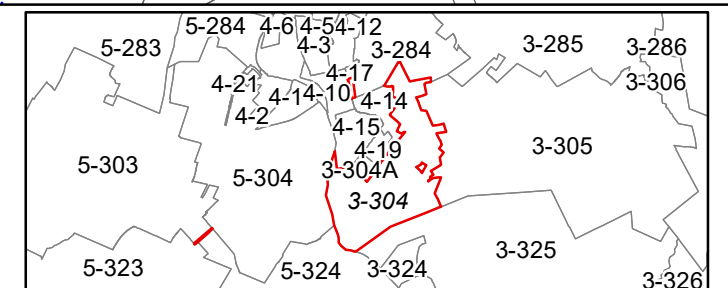
FOR TAX PURPOSES ONLY  
Prepared by Hardy County, WV

**Legend**

Property Line	Original Lot Line
Road Right of Way	Lot Number (15)
Corporation Line	Parcel Number (99)
District Line	Water
County Line	Railroad

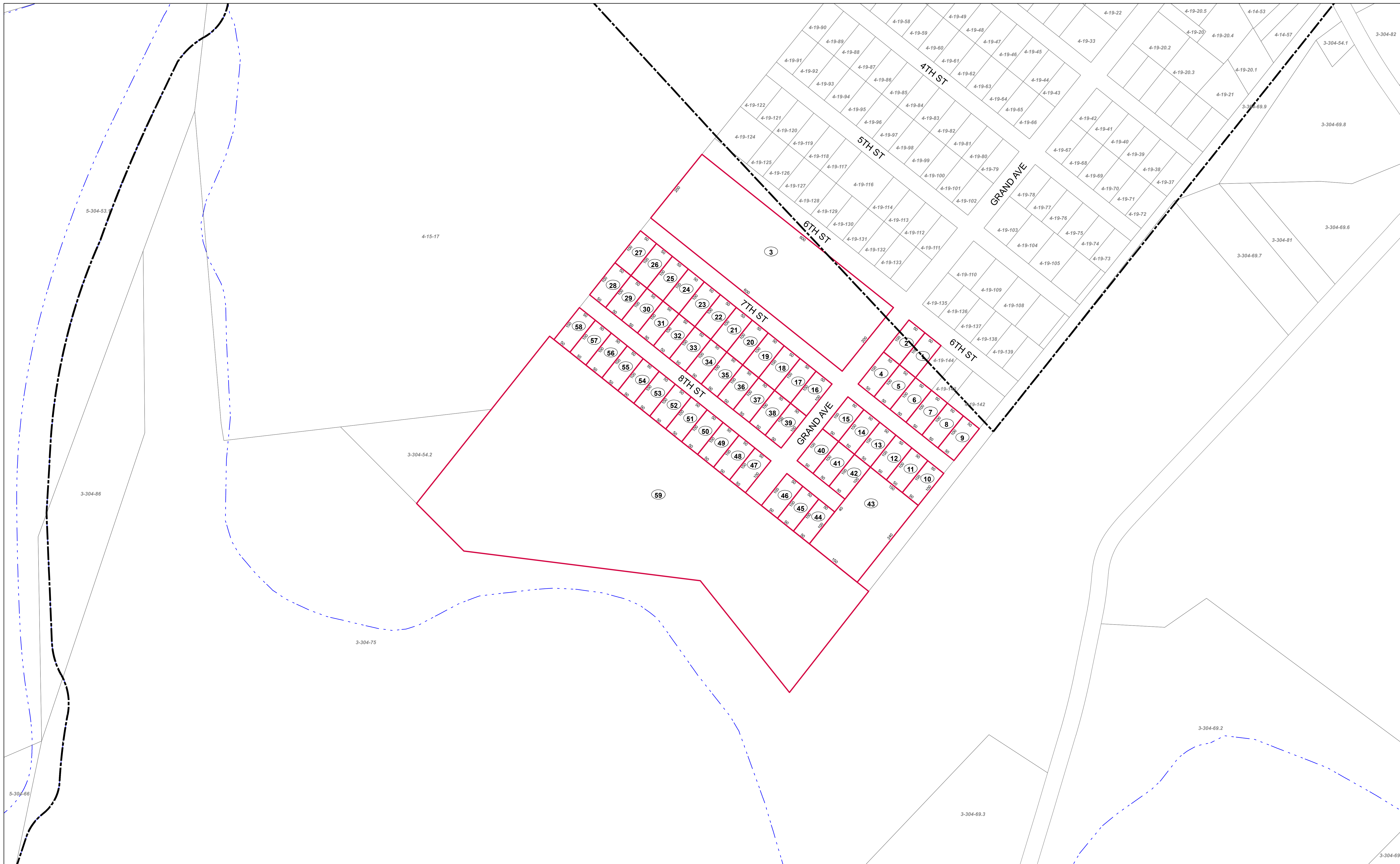
R	1	Revised 7/8/2014	9	17
O	2		10	18
V	3		11	19
E	4		12	20
S	5		13	21
I	6		14	22
O	7		15	23
N	8		16	24

**STATE OF WEST VIRGINIA**  
**COUNTY OF HARDY**  
Office of Assessor



**MOOREFIELD**  
**SHEET 304**  
Date, Aerial Photography: 2003  
Date, Map: 1/19/2023  
Scale: 1" = 400'



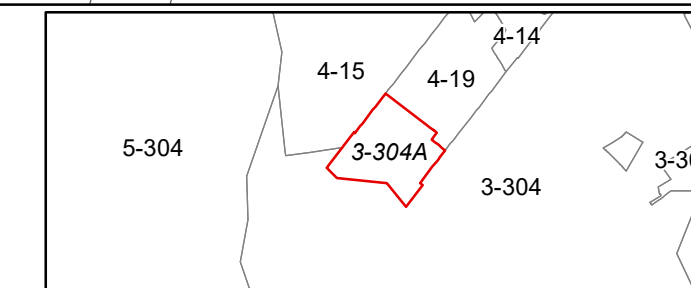


FOR TAX PURPOSES ONLY  
Prepared by Hardy County, WV

Legend	
Property Line	Original Lot Line
Road Right of Way	Lot Number (15)
Corporation Line	Parcel Number (99)
District Line	Water
County Line	Railroad

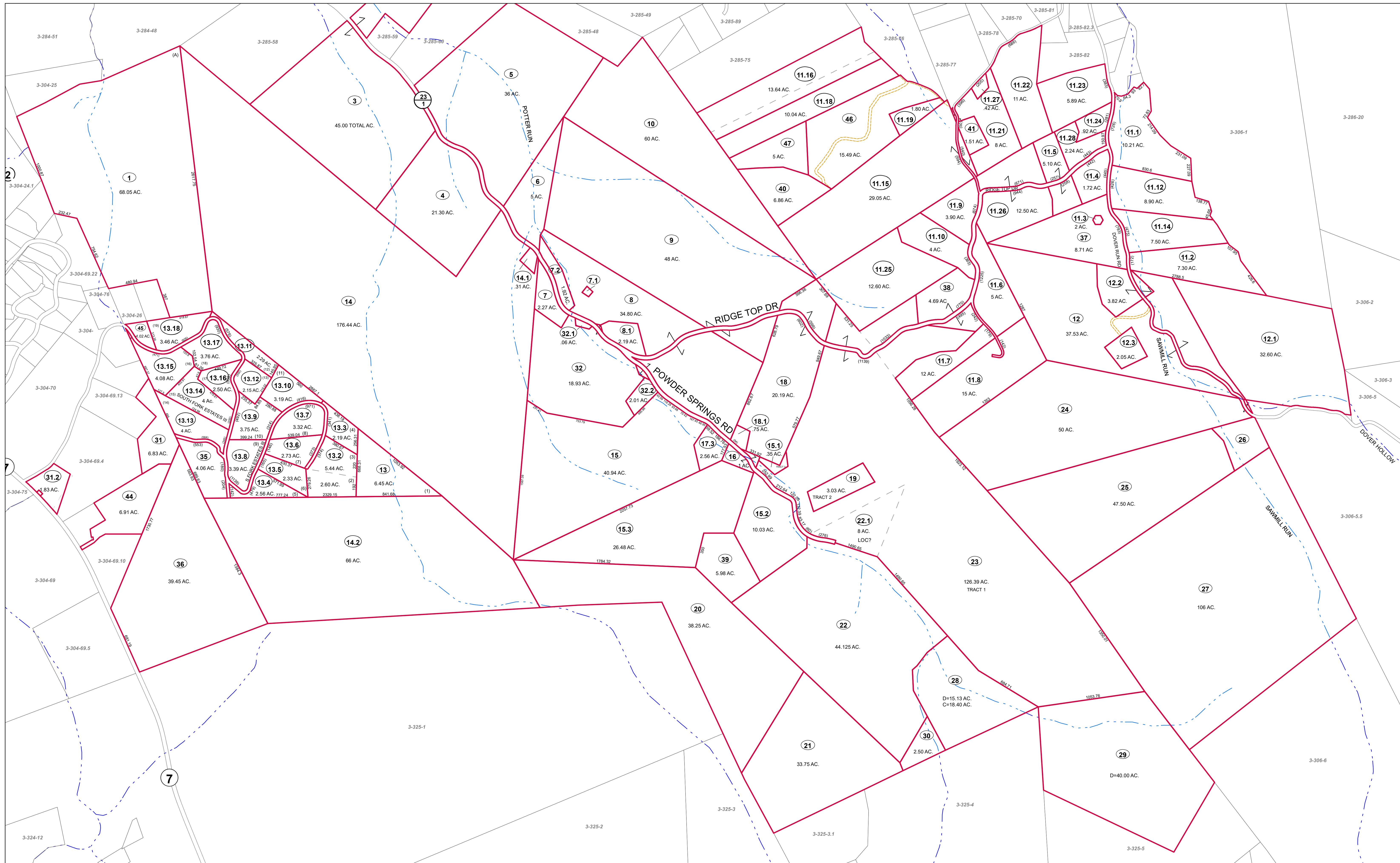
R	1	Revised 7/8/2014	9	17
O	2		10	18
V	3		11	19
I	4		12	20
S	5		13	21
I	6		14	22
O	7		15	23
N	8		16	24

**STATE OF WEST VIRGINIA**  
**COUNTY OF HARDY**  
Office of Assessor



**MOOREFIELD**  
**SHEET 304A**  
Date, Aerial Photography: 2003  
Date, Map: 1/19/2023  
Scale: 1" = 100'



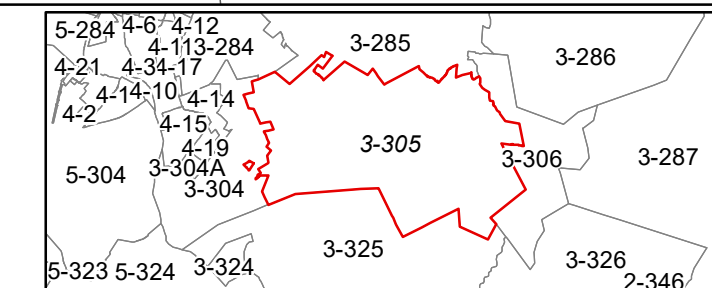


FOR TAX PURPOSES ONLY  
Prepared by Hardy County, WV

Legend	
Property Line	Original Lot Line
Road Right of Way	Lot Number (15)
Corporation Line	Parcel Number (99)
District Line	Water
County Line	Railroad

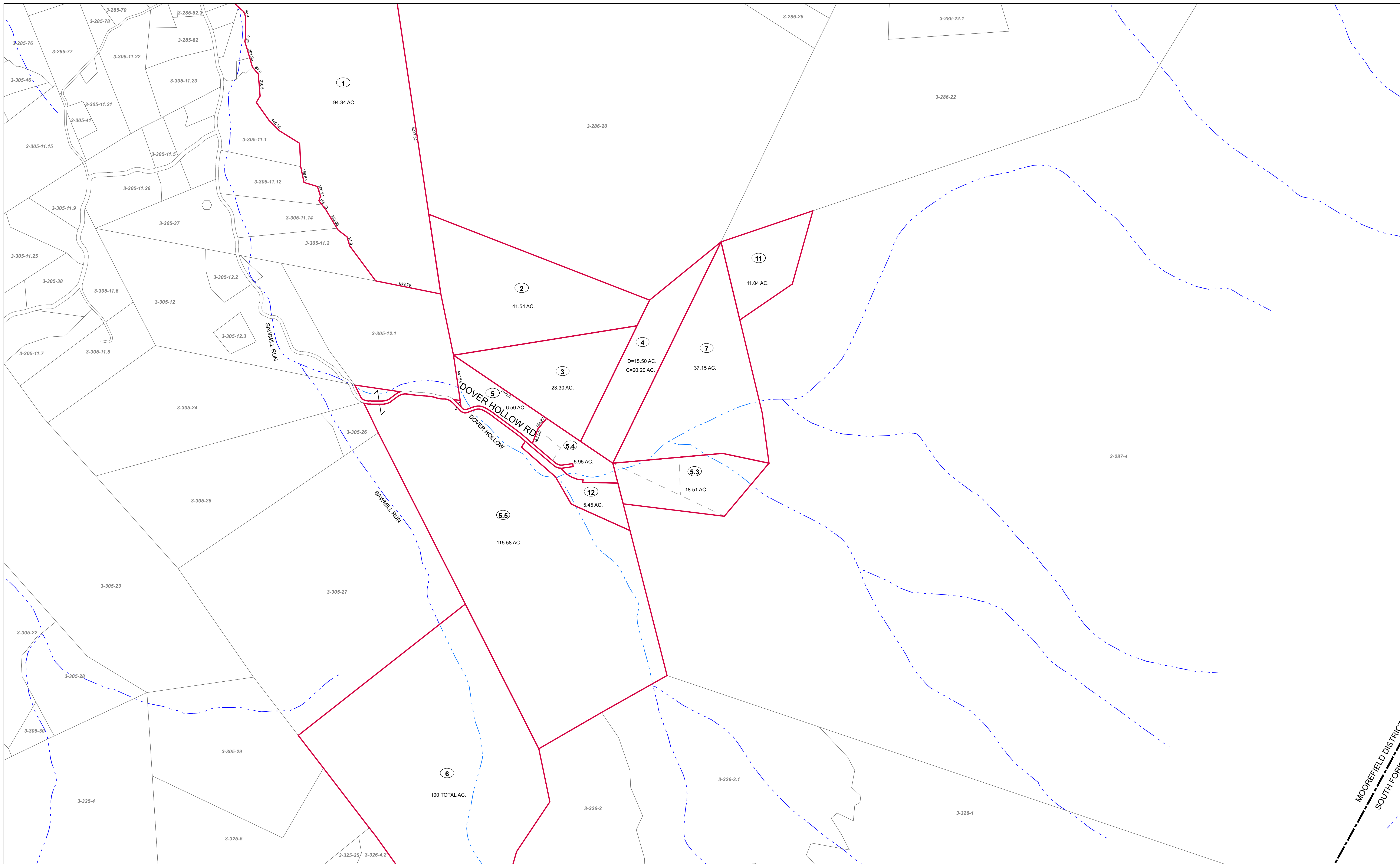
R	11	Revised 7/8/2014	9	17
O	2		10	18
V	3		11	19
I	4		12	20
S	5		13	21
I	6		14	22
O	7		15	23
N	8		16	24

STATE OF WEST VIRGINIA  
COUNTY OF HARDY  
Office of Assessor



MOOREFIELD  
SHEET 305  
Date, Aerial Photography: 2003  
Date, Map: 1/19/2023  
Scale: 1" = 400'



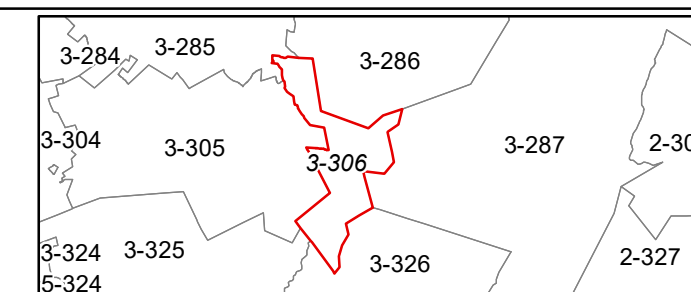


FOR TAX PURPOSES ONLY  
Prepared by Hardy County, WV

Legend	
Property Line	Original Lot Line
Road Right of Way	Lot Number (15)
Corporation Line	Parcel Number (99)
District Line	Water
County Line	Railroad

R	11	Revised 7/8/2014	9	17
e	2		10	18
v	3		11	19
i	4		12	20
s	5		13	21
i	6		14	22
o	7		15	23
n	8		16	24

**STATE OF WEST VIRGINIA**  
**COUNTY OF HARDY**  
Office of Assessor



MOOREFIELD  
SHEET 306

Date, Aerial Photography: 2003  
Date, Map: 1/19/2023  
Scale: 1" = 400'

MOOREFIELD DISTRICT  
SOUTH FORK





MOOREFIELD DISTRICT  
LOST RIVER DISTRICT

BAKER RUN

BRANCH CAMP

11  
3

11  
3

11  
3

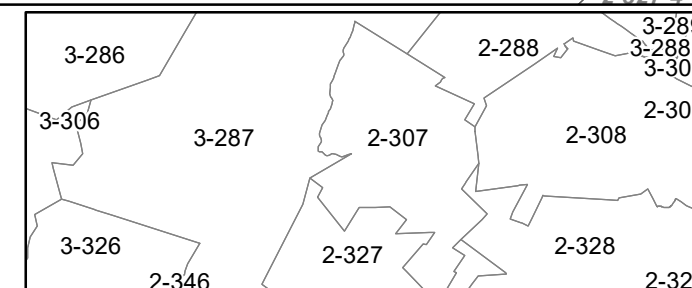
FOR TAX PURPOSES ONLY  
Prepared by Hardy County, WV

**Legend**

Property Line	Original Lot Line	Lot Number (15)
Road Right of Way	Parcel Number (99)	Water
Corporation Line	District Line	Railroad
District Line	County Line	

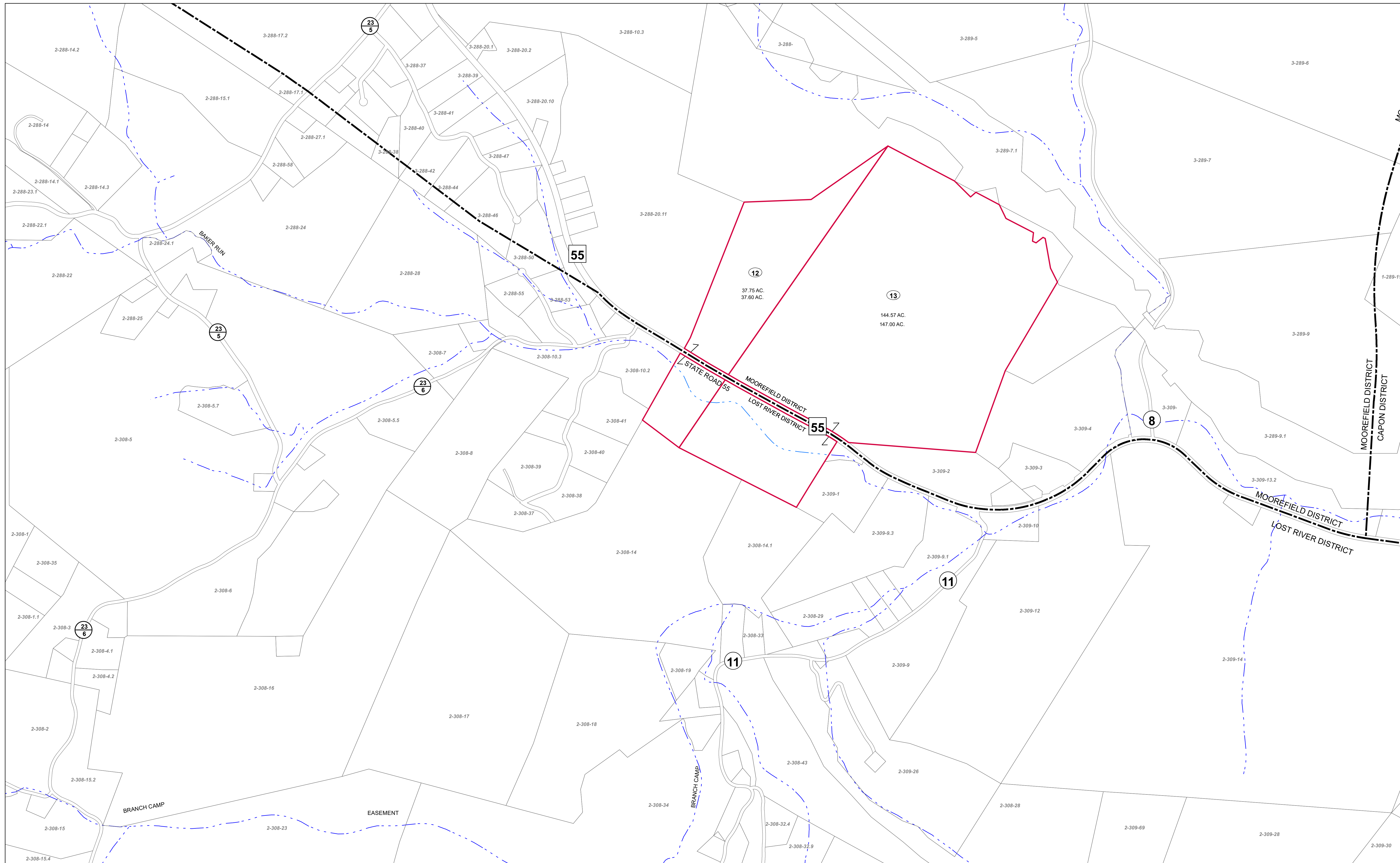
R	1	Revised 7/8/2014	9	17
O	2		10	18
V	3		11	19
I	4		12	20
S	5		13	21
J	6		14	22
O	7		15	23
N	8		16	24

**STATE OF WEST VIRGINIA**  
**COUNTY OF HARDY**  
Office of Assessor



MOOREFIELD  
SHEET 307  
Date, Aerial Photography: 2003  
Date, Map: 1/19/2023  
Scale: 1" = 400'



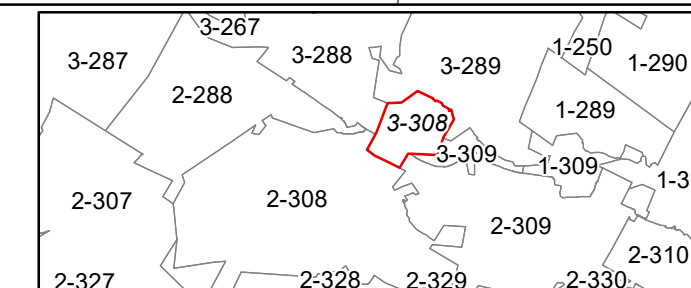


FOR TAX PURPOSES ONLY  
Prepared by Hardy County, WV

Legend	
Property Line	Original Lot Line
Road Right of Way	Lot Number (15)
Corporation Line	Parcel Number (99)
District Line	Water
County Line	Railroad

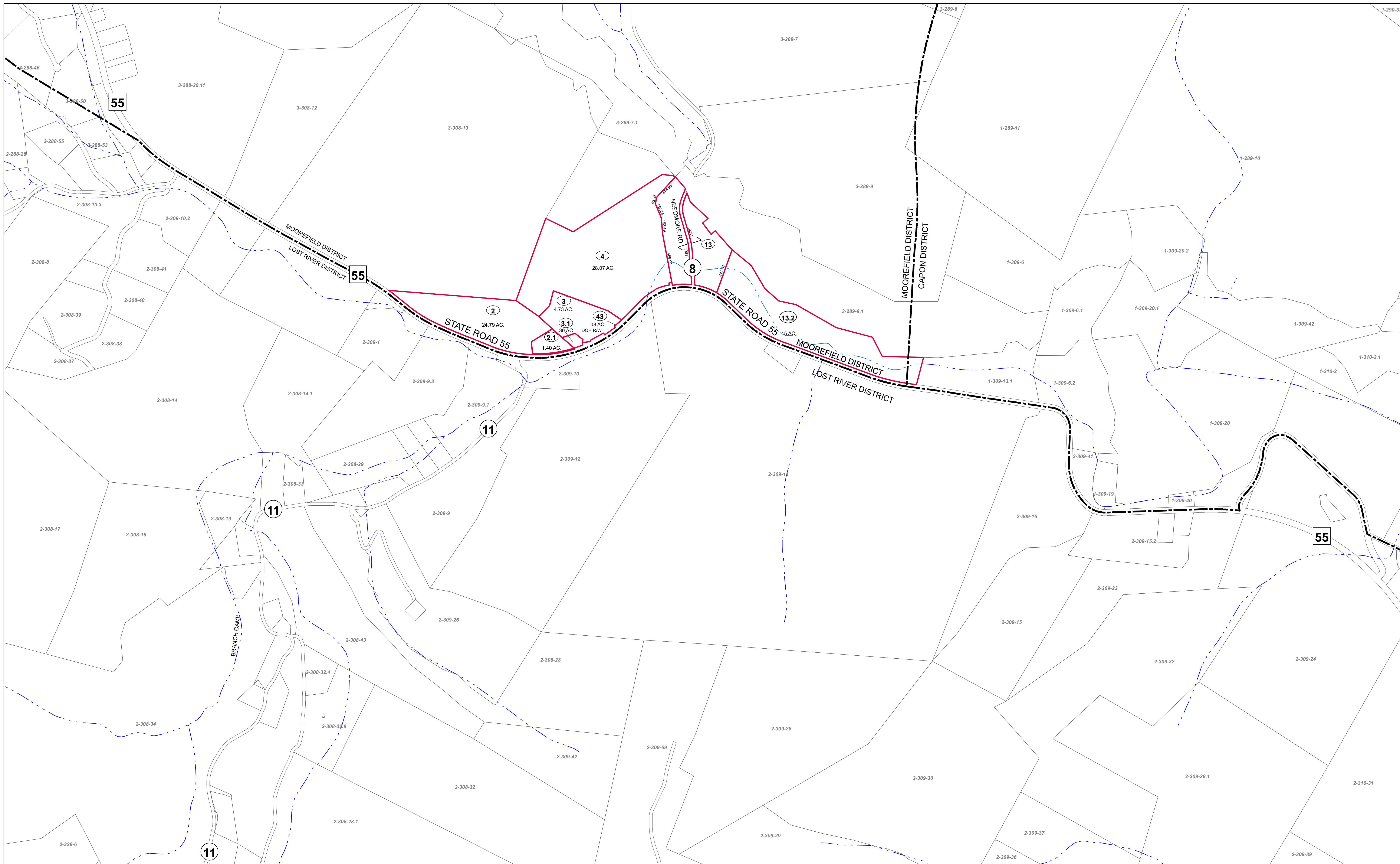
R	1	Revised 7/8/2014	9	17
O	2		10	18
V	3		11	19
I	4		12	20
S	5		13	21
I	6		14	22
O	7		15	23
N	8		16	24

**STATE OF WEST VIRGINIA**  
**COUNTY OF HARDY**  
Office of Assessor



MOOREFIELD  
SHEET 308  
Date, Aerial Photography: 2003  
Date, Map: 1/19/2023  
Scale: 1" = 400'



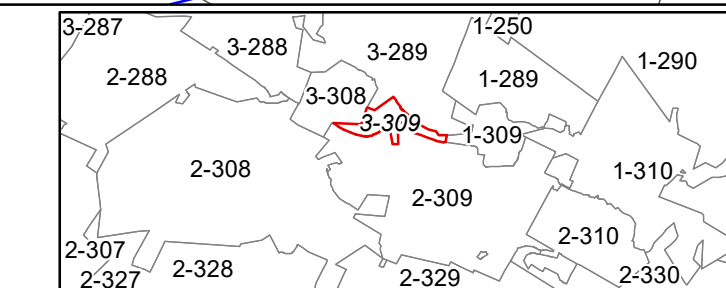


FOR TAX PURPOSES ONLY  
Prepared by Hardy County, WV

Legend	
Property Line	Original Lot Line
Road Right of Way	Lot Number (15)
Corporation Line	Parcel Number (99)
District Line	Water
County Line	Railroad

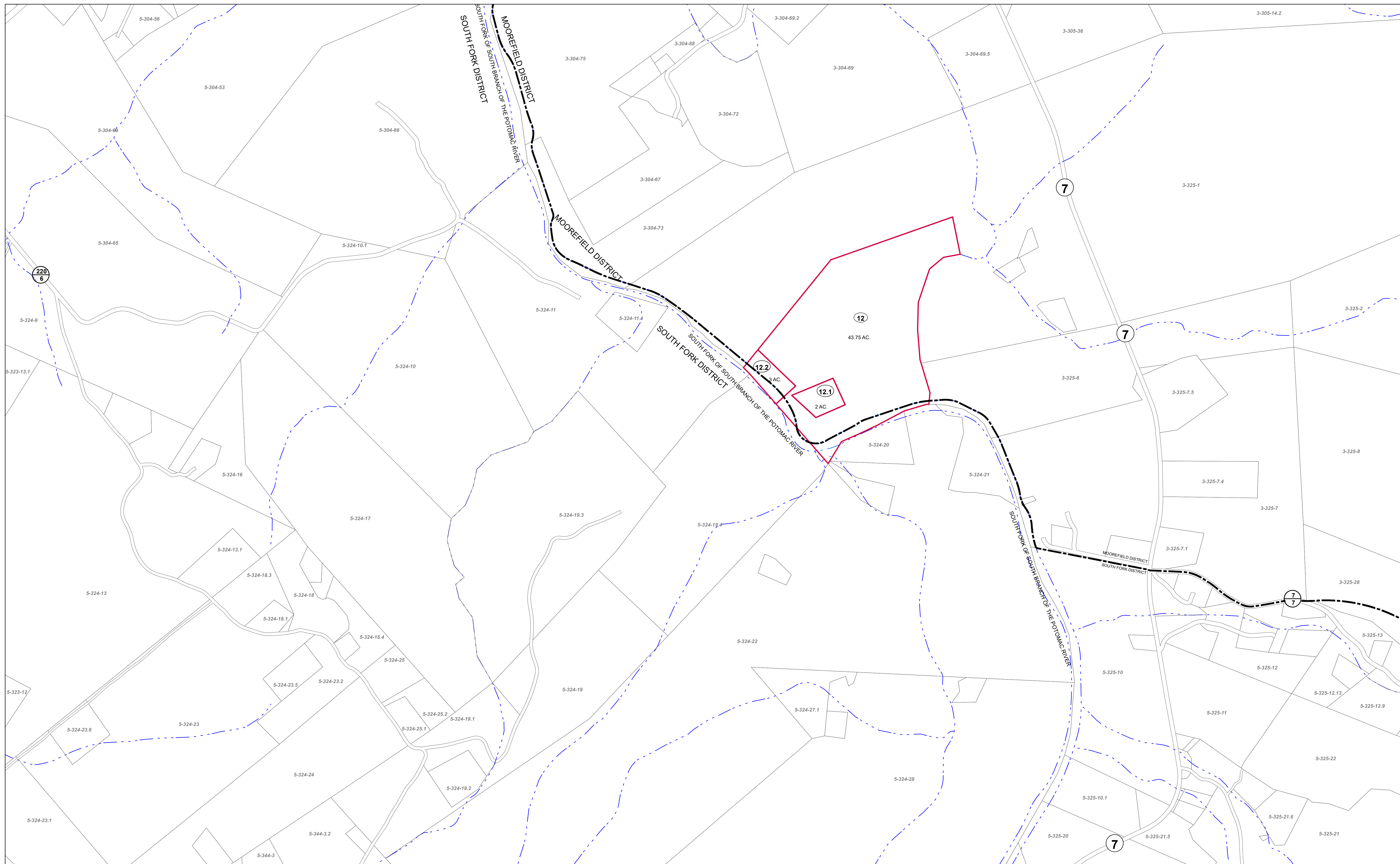
R	1	Revised 7/8/2014	9		17
O	2		10		18
V	3		11		19
I	4		12		20
S	5		13		21
I	6		14		22
O	7		15		23
N	8		16		24

**STATE OF WEST VIRGINIA**  
**COUNTY OF HARDY**  
Office of Assessor



**MOOREFIELD SHEET 309**  
Date, Aerial Photography: 2003  
Date, Map: 1/19/2023  
Scale: 1" = 400'



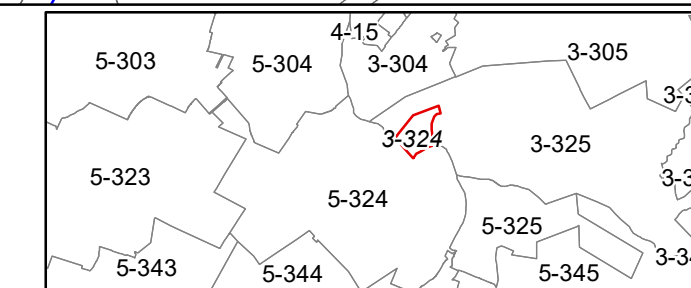


FOR TAX PURPOSES ONLY  
Prepared by Hardy County, WV

Legend	
Property Line	Original Lot Line
Road Right of Way	Lot Number (15)
Corporation Line	Parcel Number (99)
District Line	Water
County Line	Railroad

R	1	Revised 7/8/2014	9		17
O	2		10		18
V	3		11		19
I	4		12		20
S	5		13		21
I	6		14		22
O	7		15		23
N	8		16		24

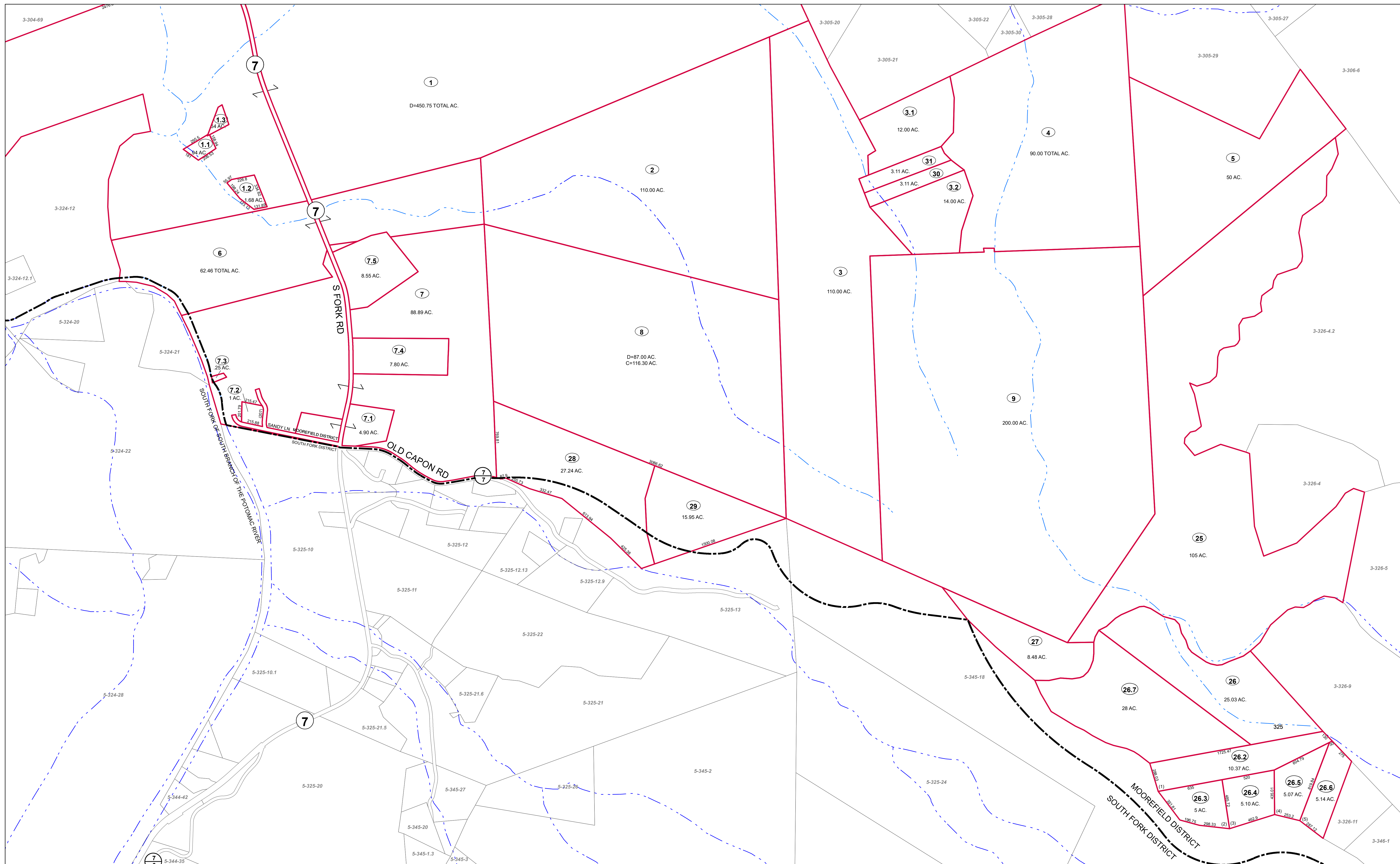
**STATE OF WEST VIRGINIA**  
**COUNTY OF HARDY**  
Office of Assessor



**MOOREFIELD**  
**SHEET 324**

Date, Aerial Photography: 2003  
Date, Map: 1/19/2023  
Scale: 1" = 400'





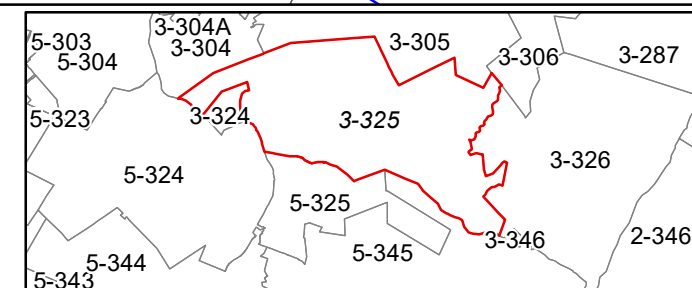
FOR TAX PURPOSES ONLY  
Prepared by Hardy County, WV

**Legend**

Property Line	—	Original Lot Line	- - - - -
Road Right of Way	—	Lot Number (15)	(15)
Corporation Line	—	Parcel Number (99)	(99)
District Line	—	Water	- - - - -
County Line	—	Railroad	- - - - -

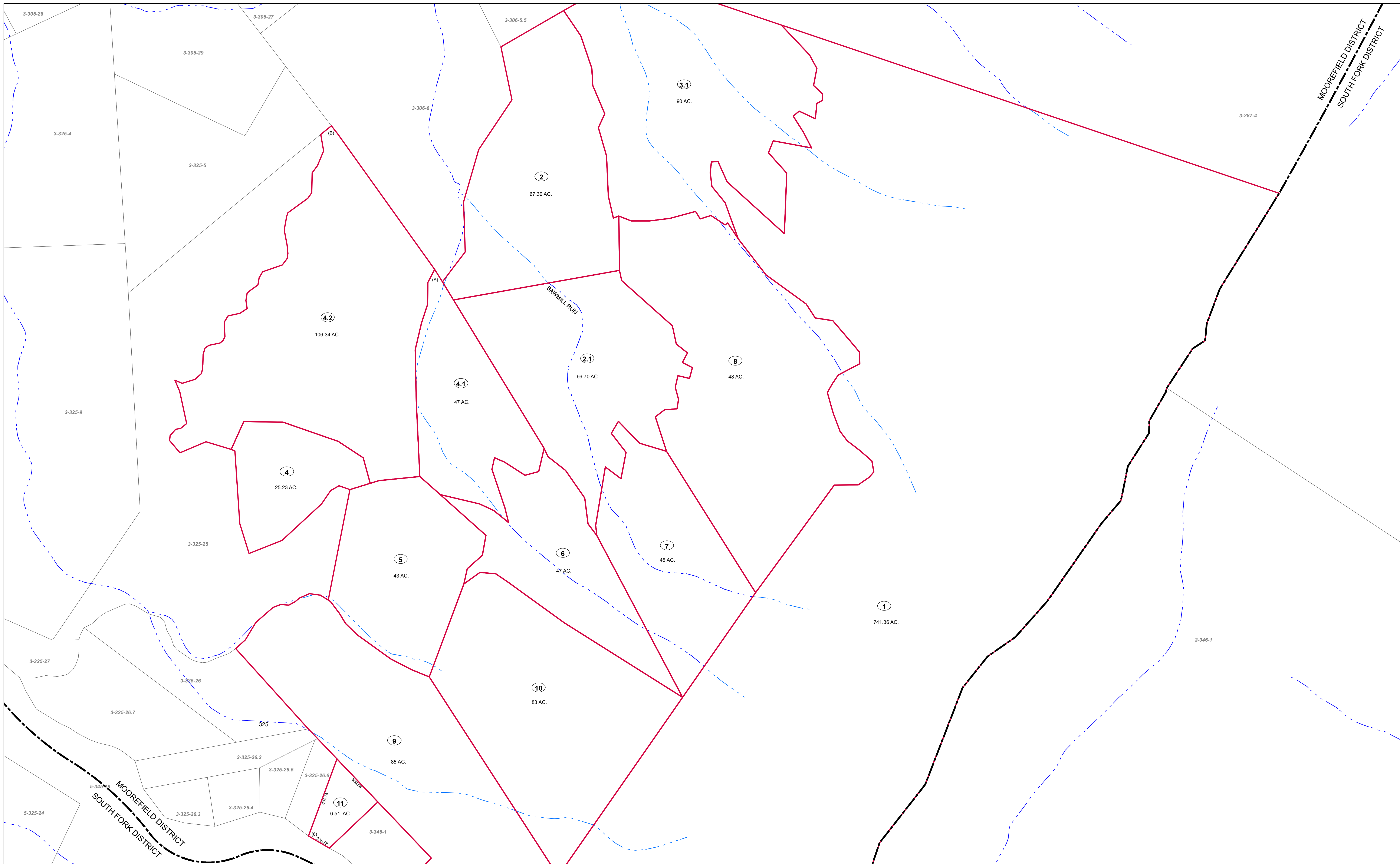
R	1	Revised 7/8/2014	9		17
e	2		10		18
v	3		11		19
i	4		12		20
s	5		13		21
i	6		14		22
n	7		15		23
s	8		16		24

**STATE OF WEST VIRGINIA**  
**COUNTY OF HARDY**  
Office of Assessor



**MOOREFIELD**  
**SHEET 325**  
Date, Aerial Photography: 2003  
Date, Map: 1/19/2023  
Scale: 1" = 400'





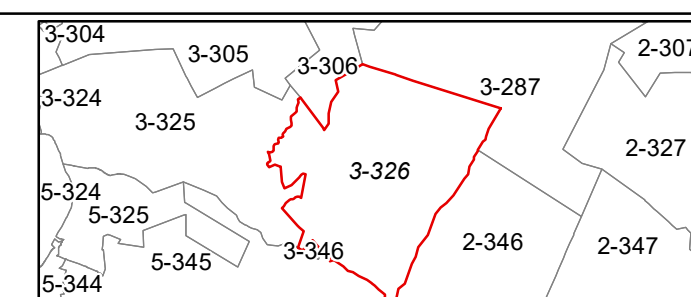
FOR TAX PURPOSES ONLY  
Prepared by Hardy County, WV

**Legend**

Property Line	—	Original Lot Line	- - - - -
Road Right of Way	—	Lot Number (15)	- - - - -
Corporation Line	—	Parcel Number (99)	- - - - -
District Line	- - - - -	Water	- - - - -
County Line	- - - - -	Railroad	- - - - -

R	1	Revised 7/8/2014	9		17
e	2		10		18
v	3		11		19
i	4		12		20
s	5		13		21
j	6		14		22
o	7		15		23
n	8		16		24

**STATE OF WEST VIRGINIA**  
**COUNTY OF HARDY**  
Office of Assessor



**MOOREFIELD SHEET 326**

Date, Aerial Photography: 2003  
Date, Map: 1/19/2023  
Scale: 1" = 400'





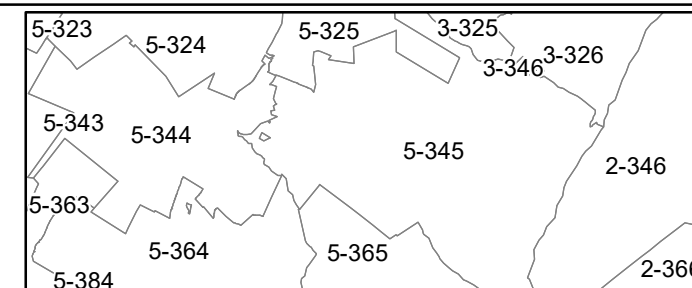
FOR TAX PURPOSES ONLY  
Prepared by Hardy County, WV

**Legend**

Property Line	—	Original Lot Line	—
Road Right of Way	—	Lot Number	(15)
Corporation Line	—	Parcel Number	(99)
District Line	—	Water	—
County Line	—	Railroad	—

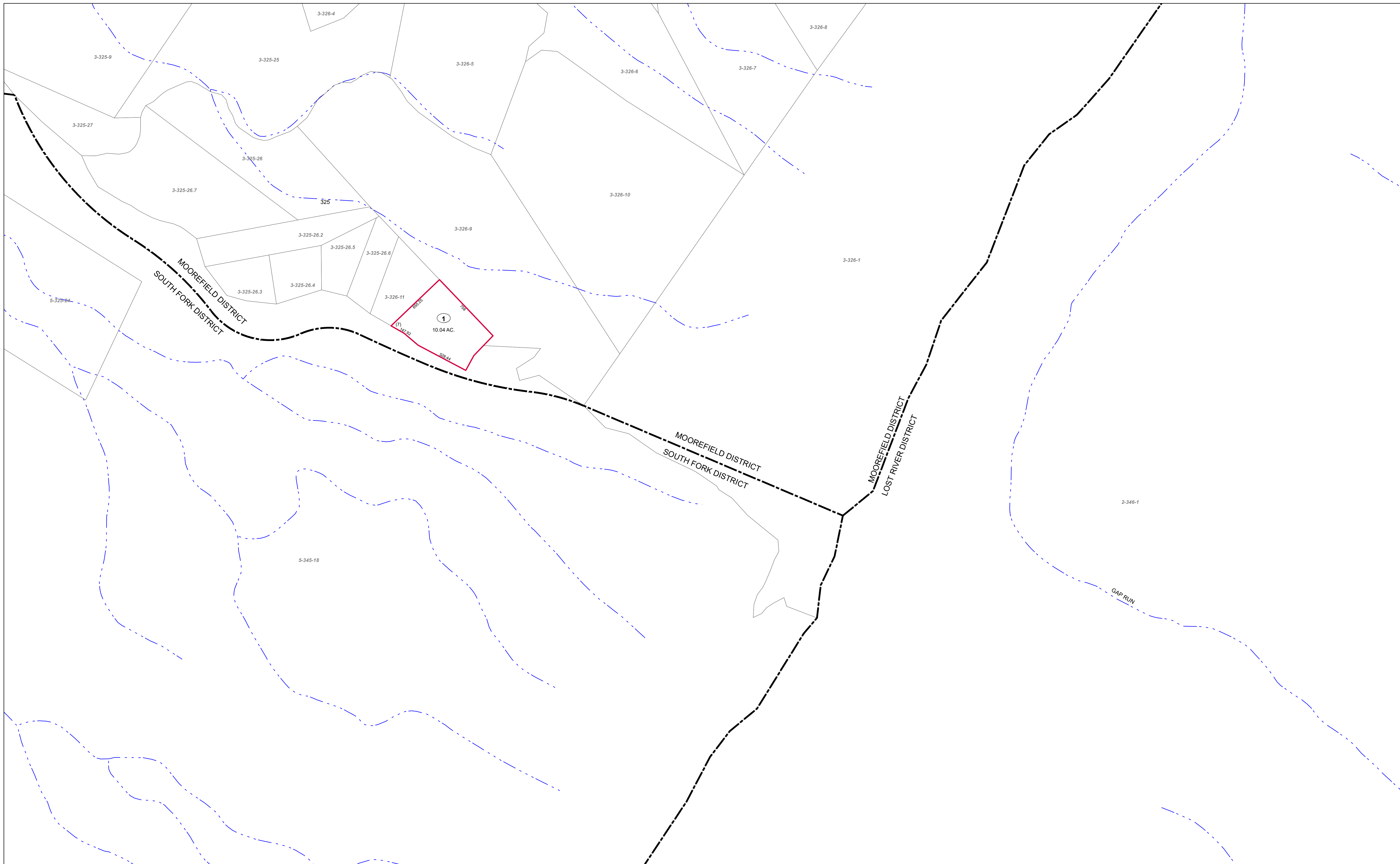
R	11	Revised 7/8/2014	9		17
O	2			18	
V	3			19	
I	4			20	
S	5			21	
I	6			22	
O	7			23	
N	8			24	

**STATE OF WEST VIRGINIA**  
**COUNTY OF HARDY**  
Office of Assessor



**MOOREFIELD**  
**SHEET 345**  
Date, Aerial Photography: 2003  
Date, Map: 1/19/2023  
Scale: 1" = 400'



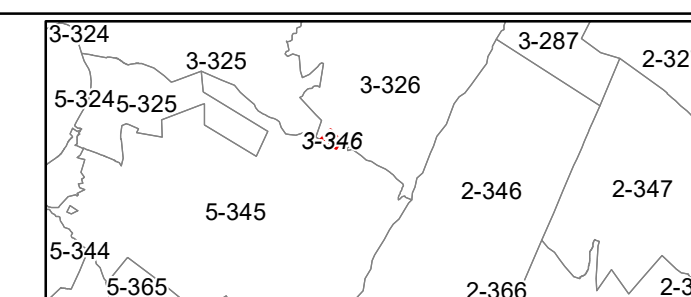


FOR TAX PURPOSES ONLY  
Prepared by Hardy County, WV

Legend	
Property Line	Original Lot Line
Road Right of Way	Lot Number (15)
Corporation Line	Parcel Number (99)
District Line	Water
County Line	Railroad

R	1	Revised 7/8/2014	9		17	
O	2		10		18	
V	3		11		19	
I	4		12		20	
S	5		13		21	
I	6		14		22	
O	7		15		23	
N	8		16		24	

**STATE OF WEST VIRGINIA**  
**COUNTY OF HARDY**  
Office of Assessor



MOOREFIELD  
SHEET 346

Date, Aerial Photography: 2003  
Date, Map: 1/19/2023  
Scale: 1" = 400'



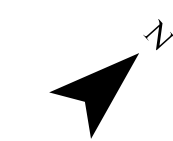
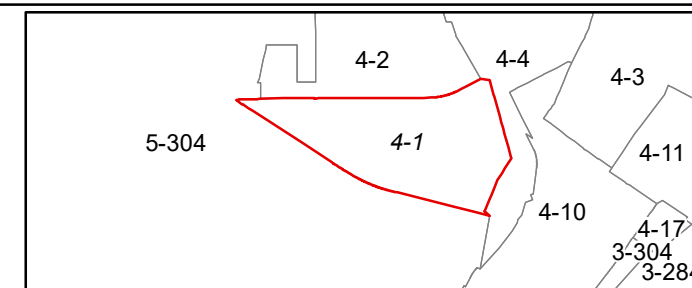


FOR TAX PURPOSES ONLY  
Prepared by Hardy County, WV

Legend	
Property Line	Original Lot Line
Road Right of Way	Lot Number (15)
Corporation Line	Parcel Number (99)
District Line	Water
County Line	Railroad

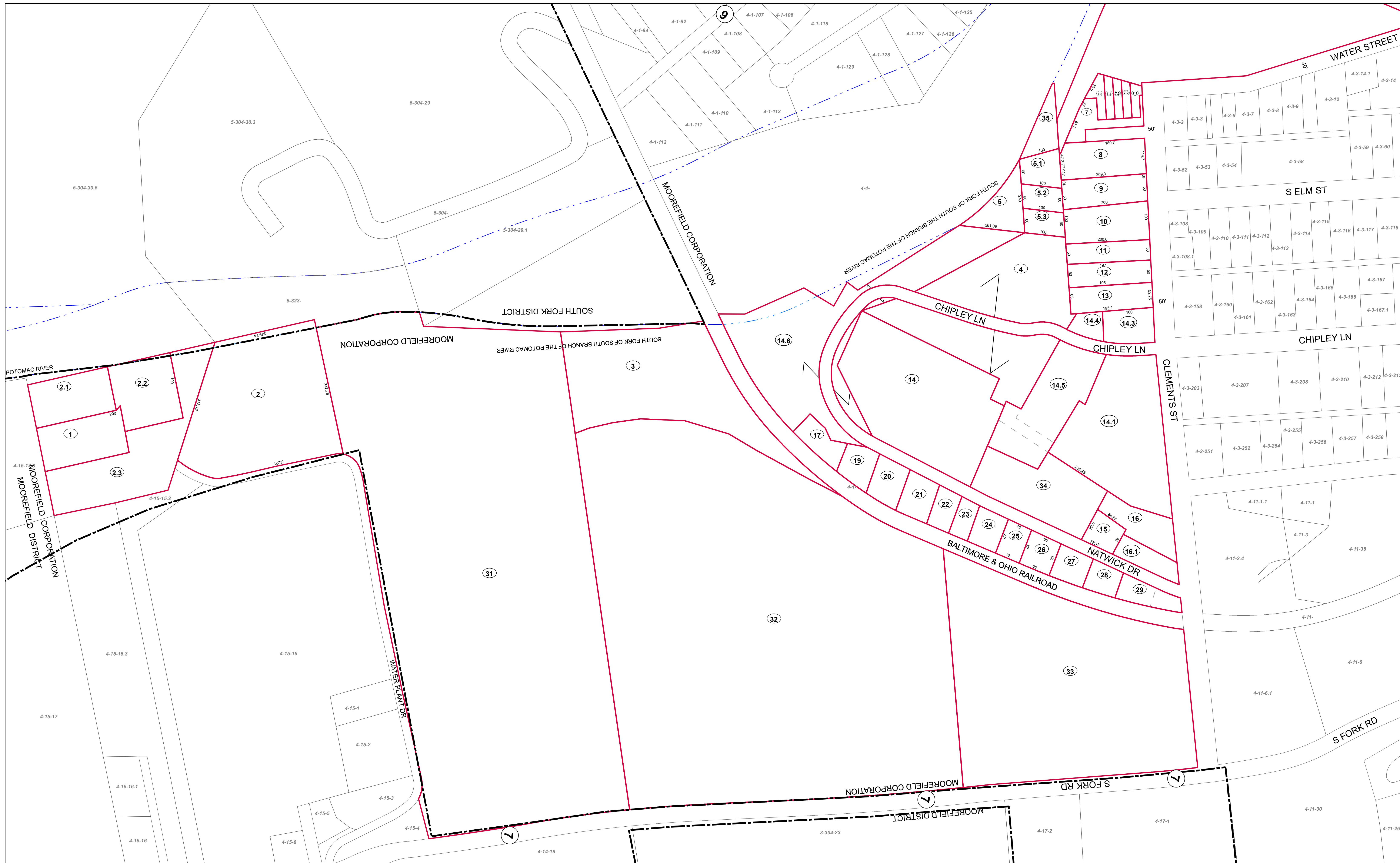
R	1	Revised 7/8/2014	9	17
O	2		10	18
V	3		11	19
I	4		12	20
S	5		13	21
I	6		14	22
O	7		15	23
N	8		16	24

**STATE OF WEST VIRGINIA**  
**COUNTY OF HARDY**  
Office of Assessor



MOOREFIELD CORP  
SHEET 1  
Date, Aerial Photography: 2003  
Date, Map: 1/19/2023  
Scale: 1" = 100'



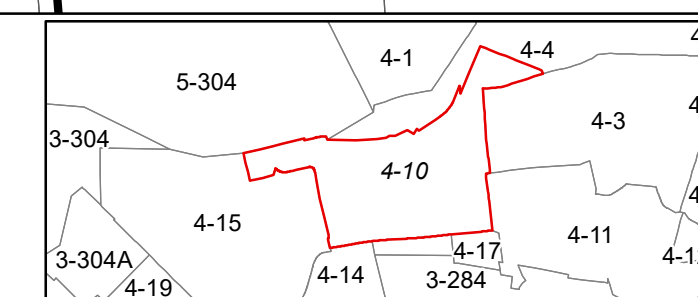


FOR TAX PURPOSES ONLY  
Prepared by Hardy County, WV

Legend	
Property Line	Original Lot Line
Road Right of Way	Lot Number (15)
Corporation Line	Parcel Number (99)
District Line	Water
County Line	Railroad

R	1	Revised 7/8/2014	9	17
e	2		18	
v	3		19	
i	4		20	
s	5		21	
j	6		22	
o	7		23	
n	8		24	

**STATE OF WEST VIRGINIA**  
**COUNTY OF HARDY**  
Office of Assessor



**MOOREFIELD CORP**  
**SHEET 10**  
Date, Aerial Photography: 2003  
Date, Map: 1/19/2023  
Scale: 1" = 100'





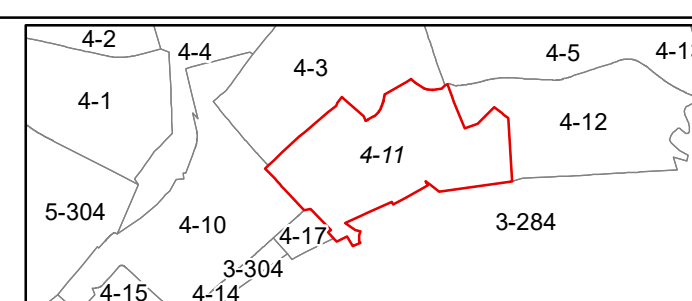
FOR TAX PURPOSES ONLY  
Prepared by Hardy County, WV

**Legend**

Property Line	—	Original Lot Line	- - - - -
Road Right of Way	—	Lot Number (15)	(15)
Corporation Line	—	Parcel Number (99)	(99)
District Line	—	Water	~~~~~
County Line	—	Railroad	—+—+—+—

R	1	Revised 7/8/2014	9	17
e	2		18	
v	3		19	
i	4		20	
s	5		21	
i	6		22	
n	7		23	
s	8		24	

**STATE OF WEST VIRGINIA**  
**COUNTY OF HARDY**  
Office of Assessor



**MOOREFIELD CORP**  
**SHEET 11**  
Date, Aerial Photography: 2003  
Date, Map: 1/19/2023  
Scale: 1" = 100'





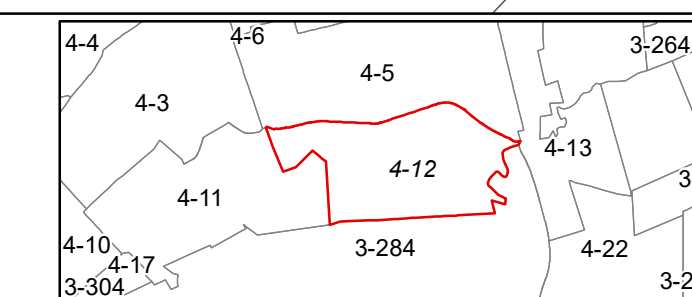
FOR TAX PURPOSES ONLY  
Prepared by Hardy County, WV

**Legend**

Property Line	—	Original Lot Line	- - - - -
Road Right of Way	—	Lot Number	(15)
Corporation Line	—	Parcel Number	(99)
District Line	—	Water	—
County Line	—	Railroad	—

R	1	Revised 7/8/2014	9	17
O	2		10	18
V	3		11	19
I	4		12	20
S	5		13	21
I	6		14	22
O	7		15	23
N	8		16	24

**STATE OF WEST VIRGINIA**  
**COUNTY OF HARDY**  
Office of Assessor



**MOOREFIELD CORP**  
**SHEET 12**  
Date, Aerial Photography: 2003  
Date, Map: 1/19/2023  
Scale: 1" = 100'





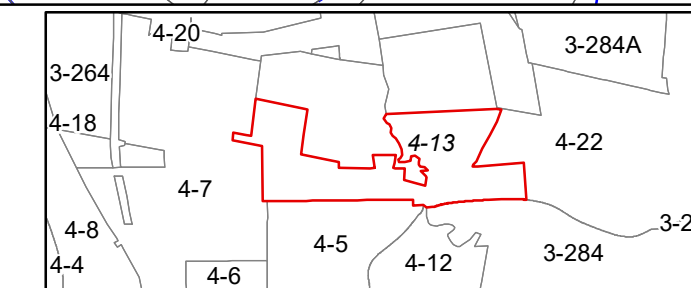
FOR TAX PURPOSES ONLY  
Prepared by Hardy County, WV

**Legend**

Property Line	Original Lot Line
Road Right of Way	Lot Number (15)
Corporation Line	Parcel Number (99)
District Line	Water
County Line	Railroad

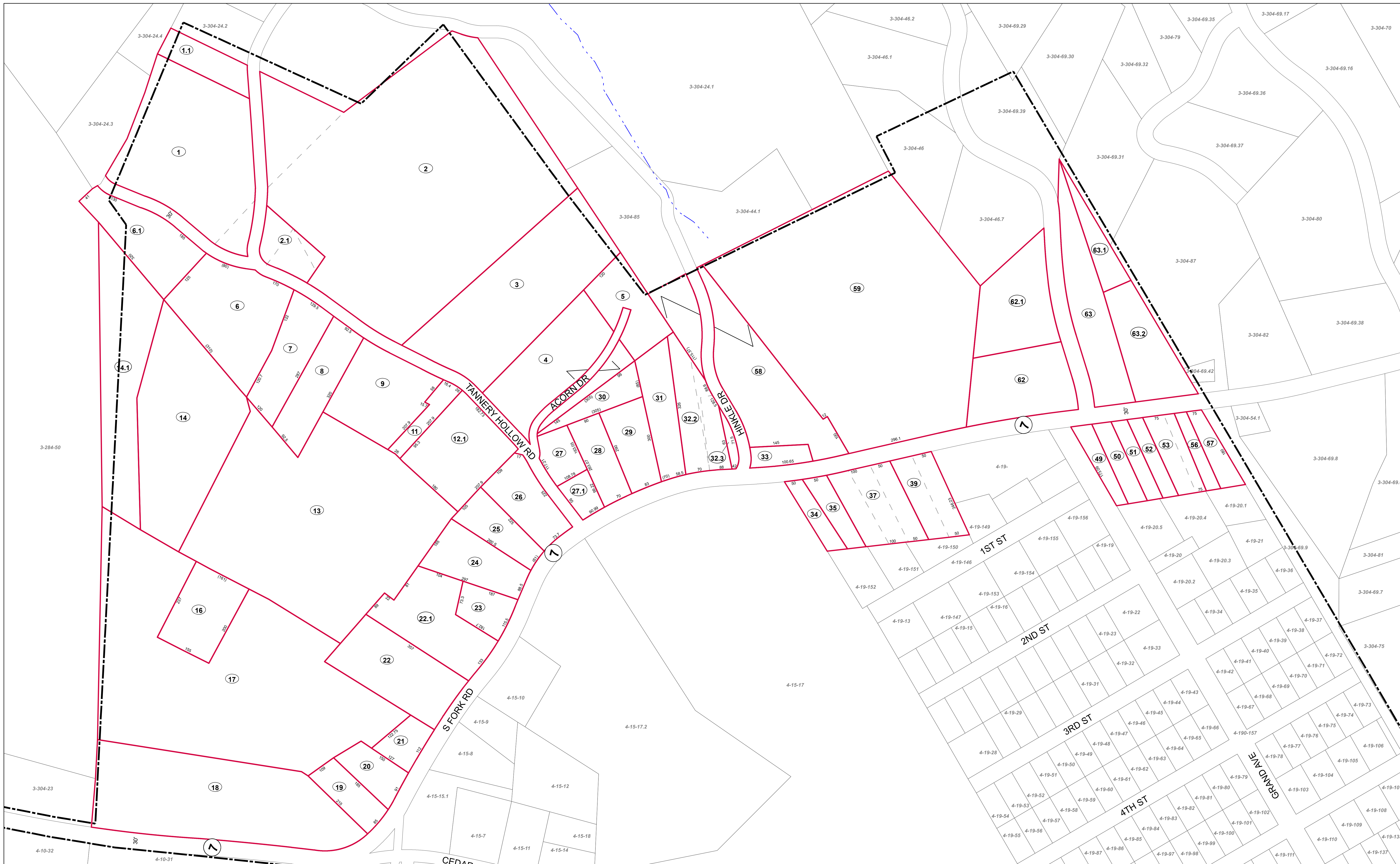
R	1	Revised 7/8/2014	9	17
O	2		10	18
V	3		11	19
I	4		12	20
S	5		13	21
I	6		14	22
O	7		15	23
N	8		16	24

**STATE OF WEST VIRGINIA**  
**COUNTY OF HARDY**  
Office of Assessor



**MOOREFIELD CORP**  
**SHEET 13**  
Date, Aerial Photography: 2003  
Date, Map: 1/19/2023  
Scale: 1" = 100'



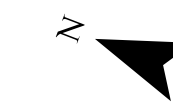
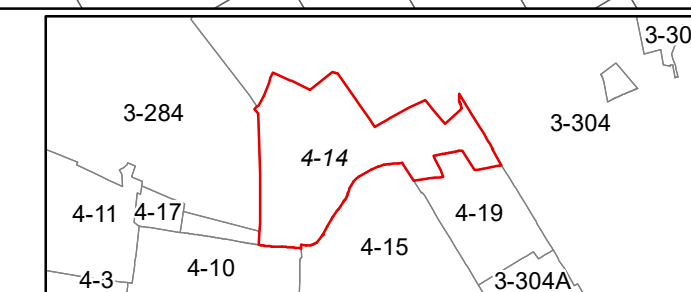


FOR TAX PURPOSES ONLY  
Prepared by Hardy County, WV

Legend	
Property Line	Original Lot Line
Road Right of Way	Lot Number (15)
Corporation Line	Parcel Number (99)
District Line	Water
County Line	Railroad

R	1	Revised 7/8/2014	9	17
O	2		10	18
V	3		11	19
I	4		12	20
S	5		13	21
I	6		14	22
O	7		15	23
N	8		16	24

**STATE OF WEST VIRGINIA**  
**COUNTY OF HARDY**  
Office of Assessor



**MOOREFIELD CORP**  
**SHEET 14**  
Date, Aerial Photography: 2003  
Date, Map: 1/19/2023  
Scale: 1" = 100'





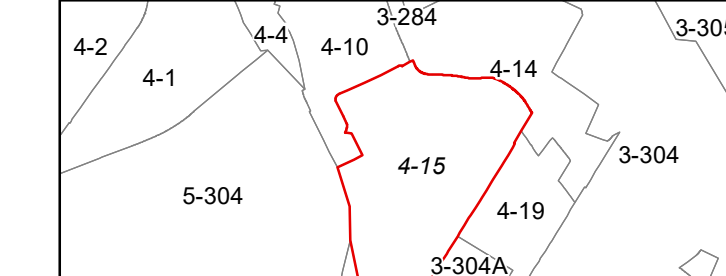
FOR TAX PURPOSES ONLY  
Prepared by Hardy County, WV

**Legend**

Property Line	Original Lot Line	Water
Road Right of Way	Lot Number (15)	Railroad
Corporation Line	Parcel Number (99)	
District Line		
County Line		

R	1	Revised 7/8/2014	9	17
e	2		10	18
v	3		11	19
i	4		12	20
s	5		13	21
i	6		14	22
o	7		15	23
n	8		16	24

**STATE OF WEST VIRGINIA**  
**COUNTY OF HARDY**  
Office of Assessor



**MOOREFIELD CORP**  
**SHEET 15**  
Date, Aerial Photography: 2003  
Date, Map: 1/19/2023  
Scale: 1" = 100'







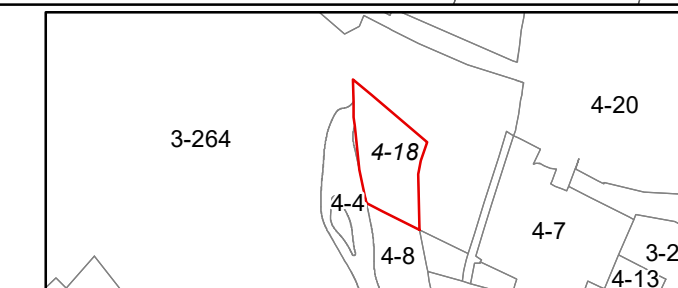


FOR TAX PURPOSES ONLY  
Prepared by Hardy County, WV

Legend	
Property Line	Original Lot Line
Road Right of Way	Lot Number (15)
Corporation Line	Parcel Number (99)
District Line	Water
County Line	Railroad

R	1	Revised 7/8/2014	9		17	
o	2		10		18	
v	3		11		19	
i	4		12		20	
s	5		13		21	
i	6		14		22	
o	7		15		23	
n	8		16		24	

**STATE OF WEST VIRGINIA**  
**COUNTY OF HARDY**  
Office of Assessor



**MOOREFIELD CORP**  
**SHEET 18**  
Date, Aerial Photography: 2003  
Date, Map: 1/19/2023  
Scale: 1" = 100'



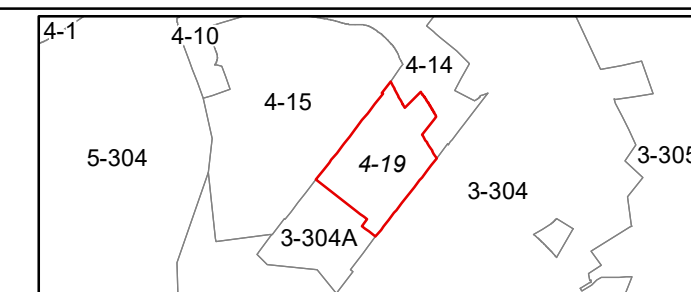


FOR TAX PURPOSES ONLY  
Prepared by Hardy County, WV

Legend	
Property Line	Original Lot Line
Road Right of Way	Lot Number (15)
Corporation Line	Parcel Number (99)
District Line	Water
County Line	Railroad

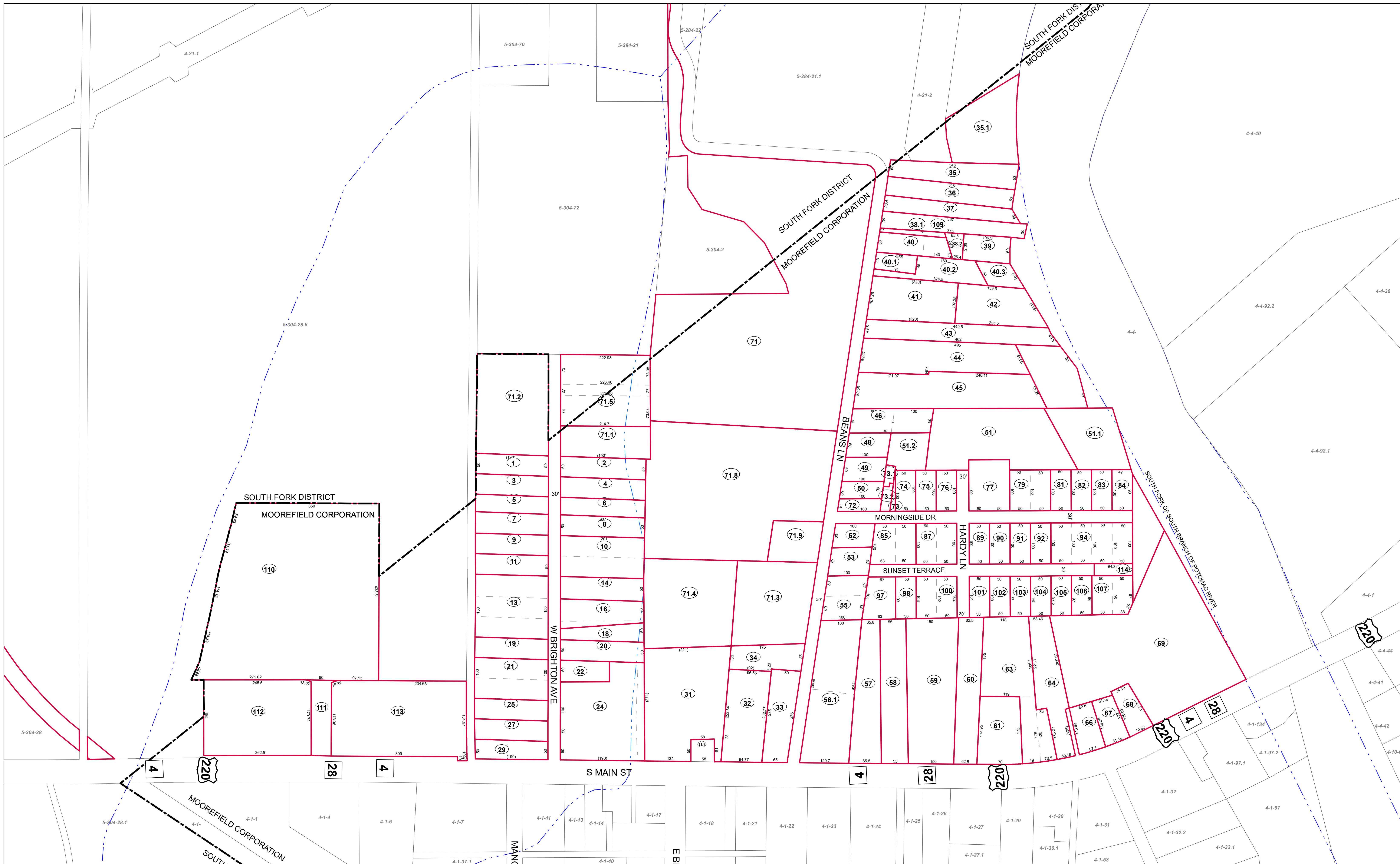
R	1	Revised 7/8/2014	9	17
O	2		10	18
V	3		11	19
I	4		12	20
S	5		13	21
I	6		14	22
O	7		15	23
N	8		16	24

**STATE OF WEST VIRGINIA**  
**COUNTY OF HARDY**  
Office of Assessor



**MOOREFIELD CORP**  
**SHEET 19**  
Date, Aerial Photography: 2003  
Date, Map: 1/19/2023  
Scale: 1" = 100'






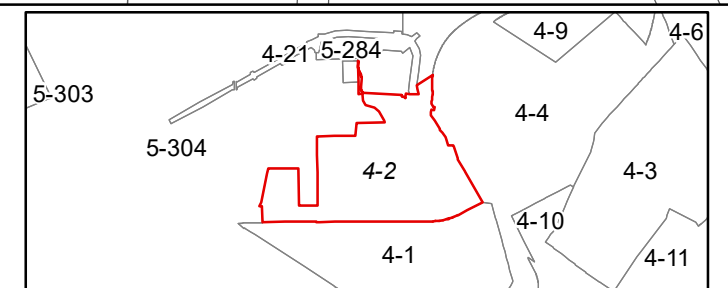
FOR TAX PURPOSES ONLY  
Prepared by Hardy County, WV

**Legend**

Property Line	Original Lot Line
Road Right of Way	Lot Number (15)
Corporation Line	Parcel Number (99)
District Line	Water
County Line	Railroad

R	1	Revised 7/8/2014	9	17
O	2		18	
V	3		19	
E	4		20	
S	5		21	
I	6		22	
O	7		23	
N	8		24	

**STATE OF WEST VIRGINIA**  
**COUNTY OF HARDY**  
Office of Assessor

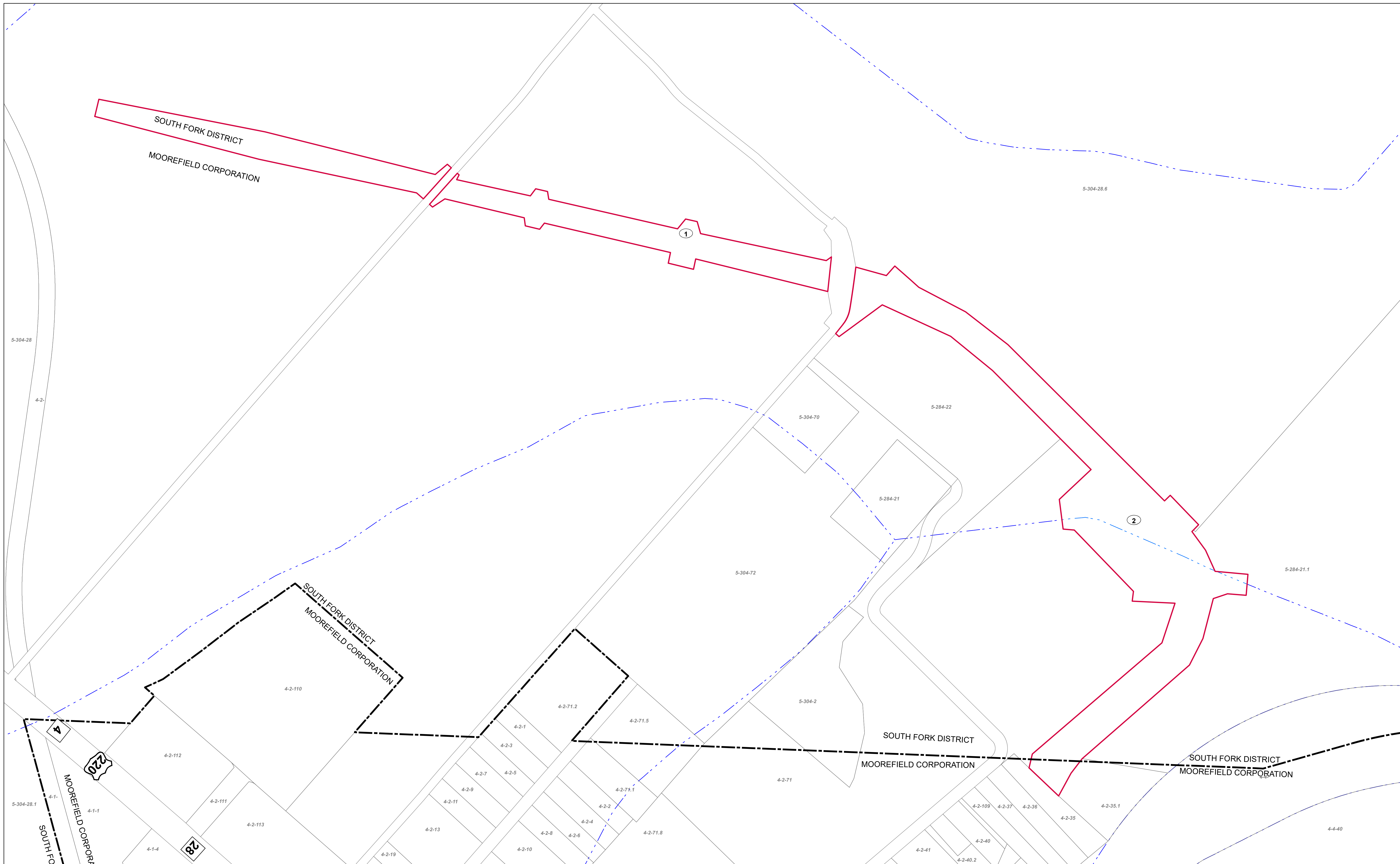


MOOREFIELD CORP  
SHEET 2  
Date, Aerial Photography: 2003  
Date, Map: 1/19/2023  
Scale: 1" = 100'









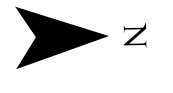
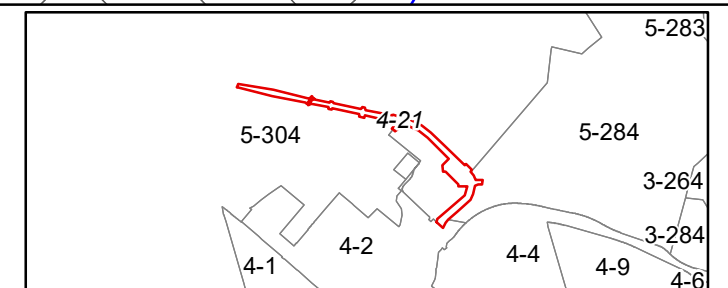
FOR TAX PURPOSES ONLY  
Prepared by Hardy County, WV

**Legend**

Property Line	—	Original Lot Line	- - - - -
Road Right of Way	- - - - -	Lot Number (15)	⓫
Corporation Line	⋯	Parcel Number (99)	⓪
District Line	- · - · -	Water	- · - · -
County Line	- - - - -	Railroad	—+—+—+—+—

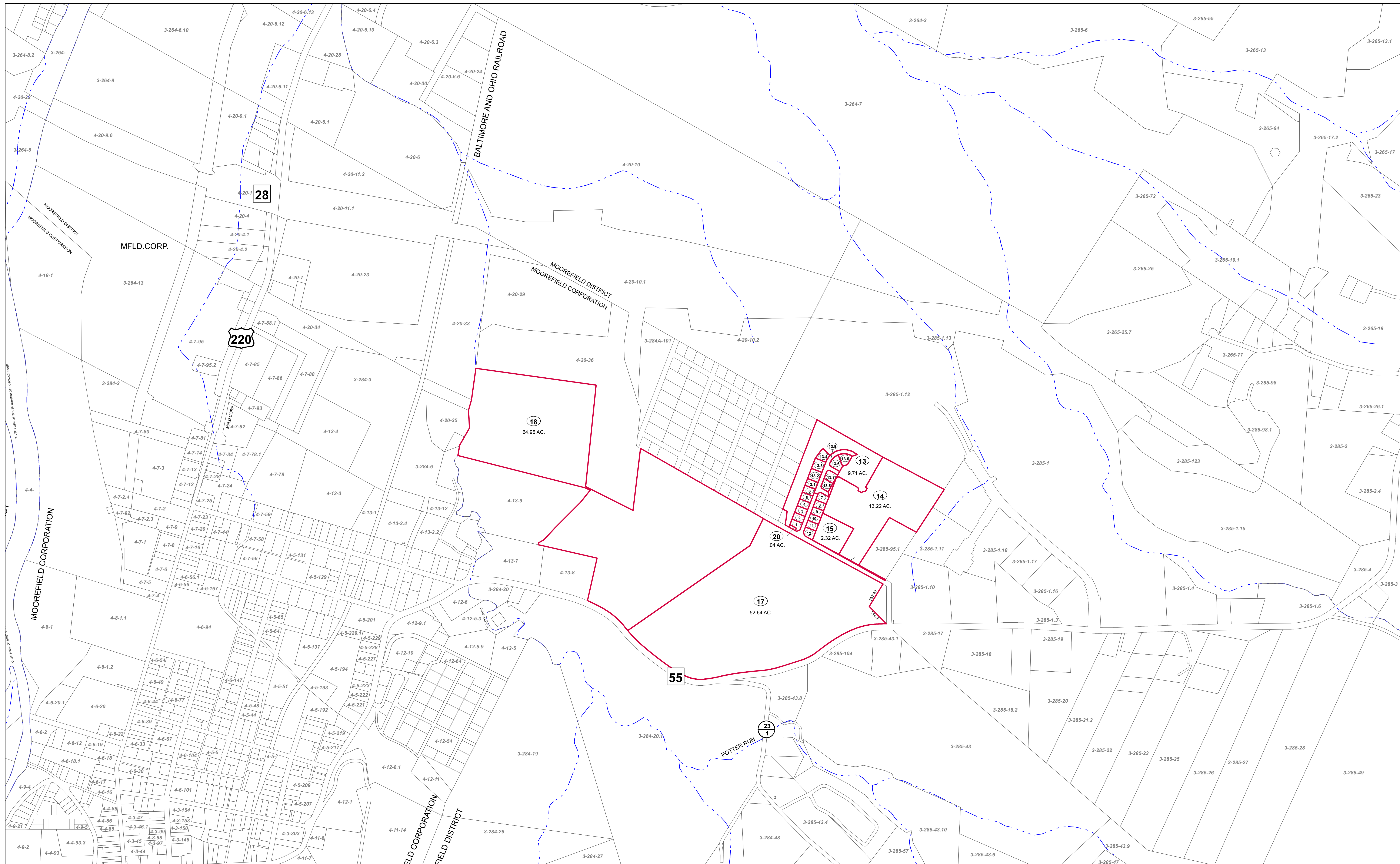
R	1	Revised 7/8/2014	9		17	
e	2		10		18	
v	3		11		19	
i	4		12		20	
s	5		13		21	
j	6		14		22	
i	7		15		23	
n	8		16		24	

**STATE OF WEST VIRGINIA**  
**COUNTY OF HARDY**  
Office of Assessor



**MOOREFIELD CORP**  
**SHEET 21**  
Date, Aerial Photography: 2003  
Date, Map: 1/19/2023  
Scale: 1" = 100'





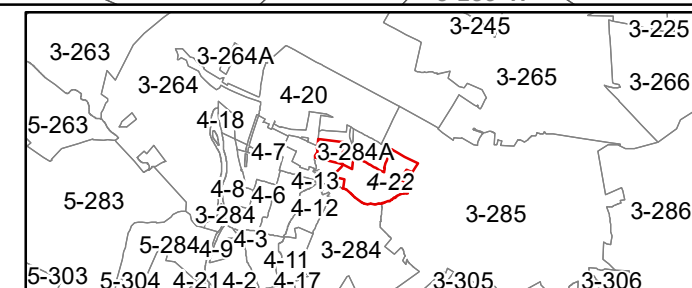
FOR TAX PURPOSES ONLY  
Prepared by Hardy County, WV

**Legend**

Property Line	Original Lot Line
Road Right of Way	Lot Number (15)
Corporation Line	Parcel Number (99)
District Line	Water
County Line	Railroad

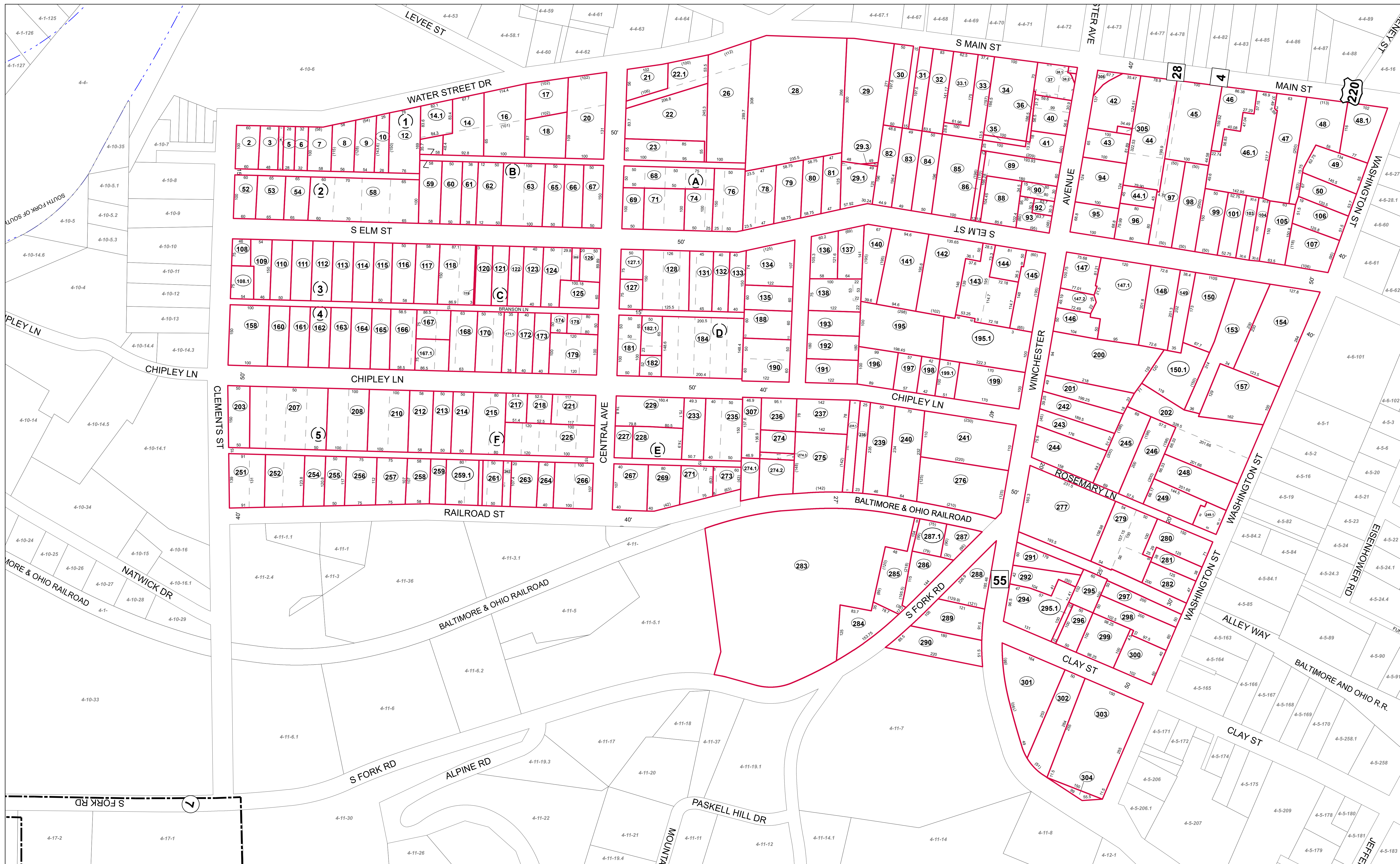
R	11	Revised 7/8/2014	9	17
O	2		10	18
V	3		11	19
I	4		12	20
S	5		13	21
I	6		14	22
O	7		15	23
N	8		16	24

**STATE OF WEST VIRGINIA**  
**COUNTY OF HARDY**  
Office of Assessor



**MOOREFIELD-CORP**  
**SHEET 22**  
Date, Aerial Photography: 2003  
Date, Map: 1/19/2023  
Scale: 1" = 400'





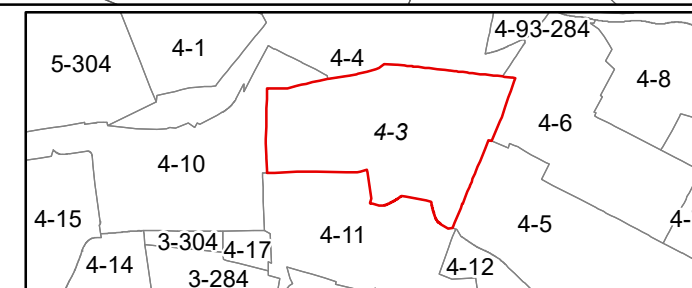
FOR TAX PURPOSES ONLY  
Prepared by Hardy County, WV

**Legend**

Property Line	Original Lot Line
Road Right of Way	Lot Number (15)
Corporation Line	Parcel Number (99)
District Line	Water
County Line	Railroad

R	1	Revised 7/8/2014	9	17
O	2		18	18
V	3		19	19
I	4		20	20
S	5		21	21
I	6		22	22
O	7		23	23
N	8		24	24

**STATE OF WEST VIRGINIA**  
**COUNTY OF HARDY**  
Office of Assessor



MOOREFIELD CORP  
SHEET 3  
Date, Aerial Photography: 2003  
Date, Map: 1/19/2023  
Scale: 1" = 100'



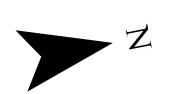
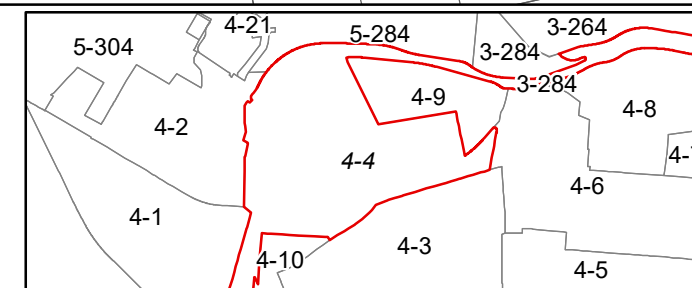


FOR TAX PURPOSES ONLY  
Prepared by Hardy County, WV

Legend	
Property Line	Original Lot Line
Road Right of Way	Lot Number (15)
Corporation Line	Parcel Number (99)
District Line	Water
County Line	Railroad

1	Revised 7/8/2014	9	17
2		10	18
3		11	19
4		12	20
5		13	21
6		14	22
7		15	23
8		16	24

**STATE OF WEST VIRGINIA**  
**COUNTY OF HARDY**  
Office of Assessor



**MOOREFIELD CORP**  
**SHEET 4**  
Date, Aerial Photography: 2003  
Date, Map: 1/19/2023  
Scale: 1" = 100'





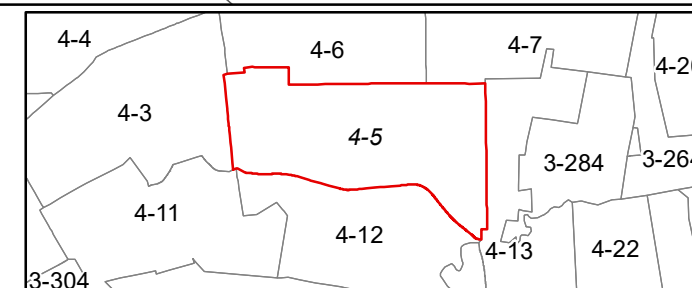
FOR TAX PURPOSES ONLY  
Prepared by Hardy County, WV

**Legend**

Property Line	Original Lot Line
Road Right of Way	Lot Number (15)
Corporation Line	Parcel Number (99)
District Line	Water
County Line	Railroad

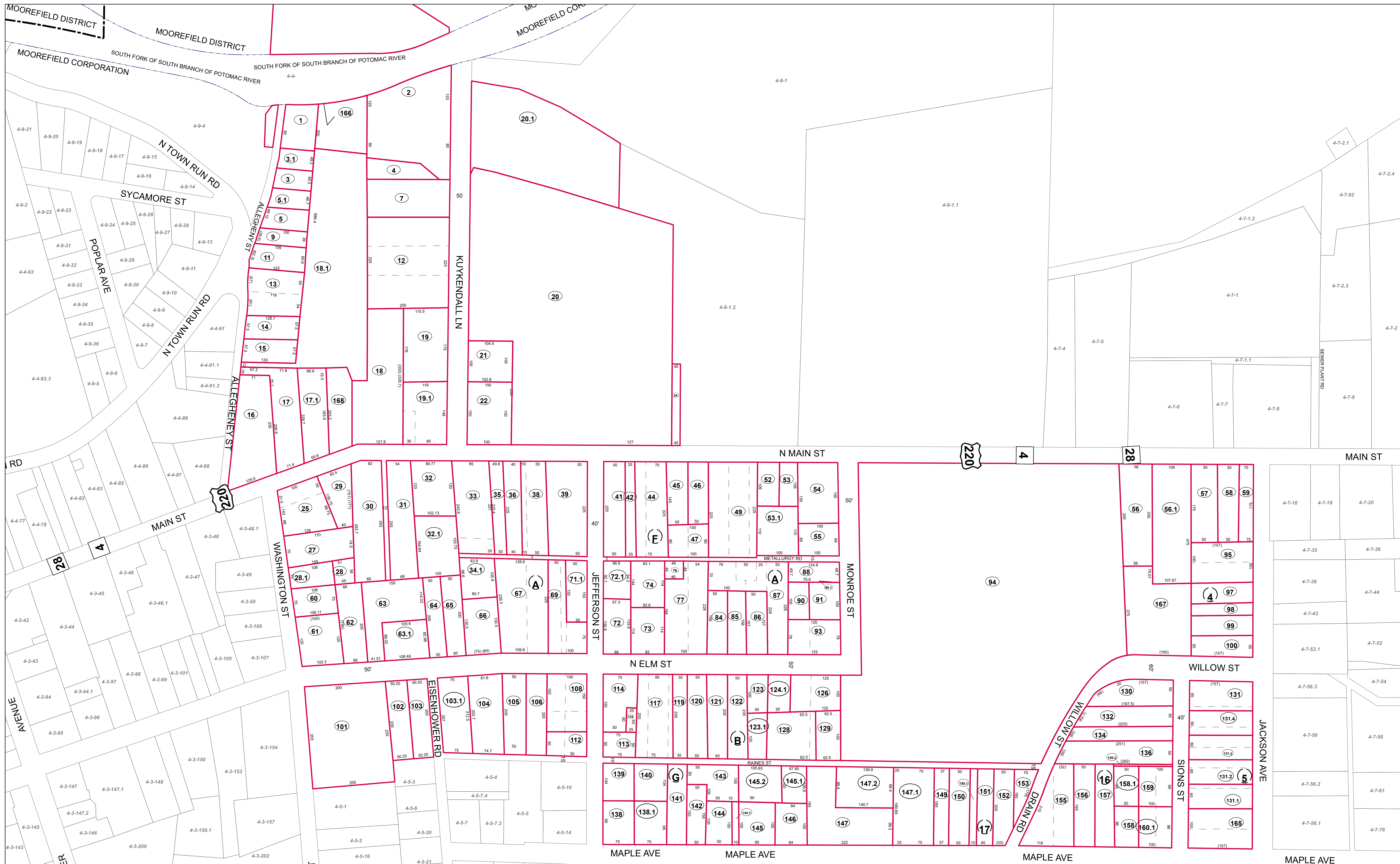
R	1	Revised 7/8/2014	9	17
O	2		10	18
V	3		11	19
I	4		12	20
S	5		13	21
I	6		14	22
O	7		15	23
N	8		16	24

**STATE OF WEST VIRGINIA**  
**COUNTY OF HARDY**  
Office of Assessor



MOOREFIELD CORP  
SHEET 5  
Date, Aerial Photography: 2003  
Date, Map: 1/19/2023  
Scale: 1" = 100'





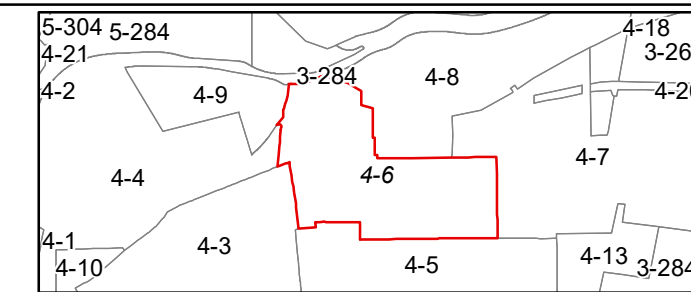
FOR TAX PURPOSES ONLY

Prepared by Hardy County, WV

Legend	
Property Line	Original Lot Line
Road Right of Way	Lot Number (15)
Corporation Line	Parcel Number (99)
District Line	Water
County Line	Railroad

R	1	Revised 7/8/2014	9	17
e	2		18	
v	3		19	
i	4		20	
s	5		21	
i	6		22	
n	7		23	
s	8		24	

**STATE OF WEST VIRGINIA**  
**COUNTY OF HARDY**  
 Office of Assessor



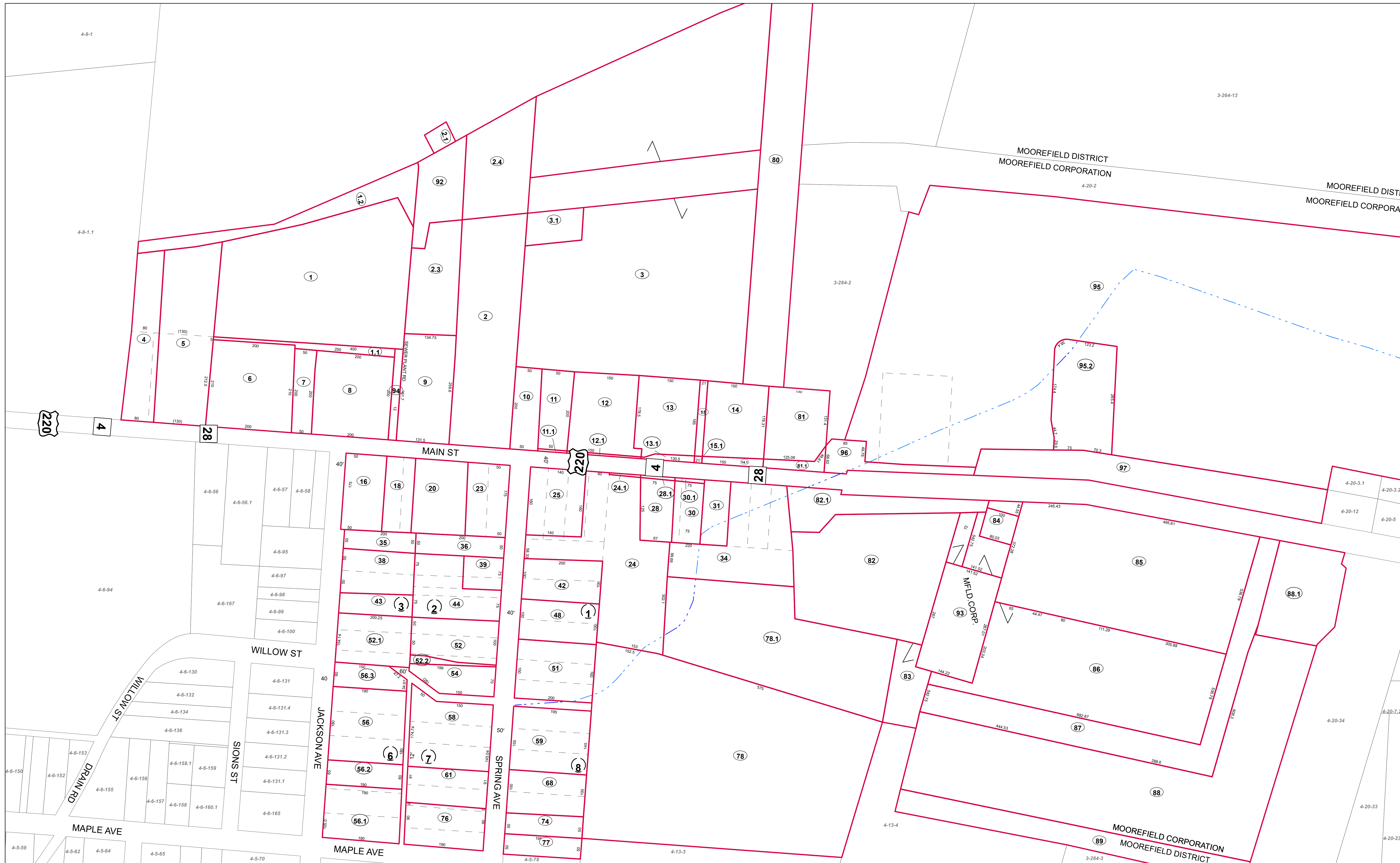
MOOREFIELD CORP  
 SHEET 6

Date, Aerial Photography: 2003

Date, Map: 1/19/2023

Scale: 1" = 100'



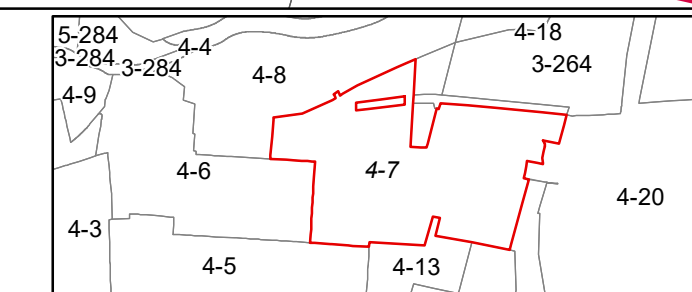


FOR TAX PURPOSES ONLY  
Prepared by Hardy County, WV

**Legend**  
 Property Line ——— Original Lot Line  
 Road Right of Way ——— Lot Number (15)  
 Corporation Line ——— Parcel Number (99)  
 District Line - - - - - Water  
 County Line - - - - - Railroad

R	1	Revised 7/8/2014	9	17
O	2		10	18
V	3		11	19
E	4		12	20
S	5		13	21
T	6		14	22
A	7		15	23
N	8		16	24

**STATE OF WEST VIRGINIA**  
**COUNTY OF HARDY**  
 Office of Assessor



**MOOREFIELD CORP**  
**SHEET 7**  
 Date, Aerial Photography: 2003  
 Date, Map: 1/19/2023  
 Scale: 1" = 100'





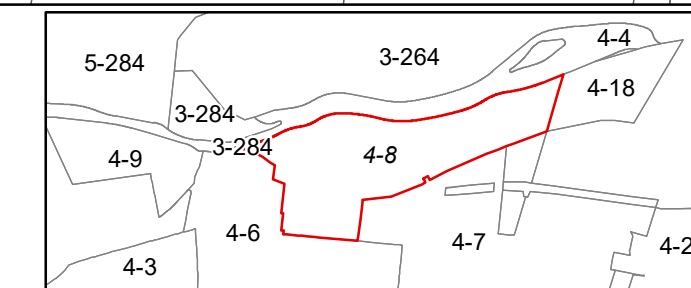
FOR TAX PURPOSES ONLY  
Prepared by Hardy County, WV

**Legend**

Property Line	Original Lot Line	Lot Number (15)
Road Right of Way	Corporation Line	Parcel Number (99)
District Line	Water	Railroad
County Line		

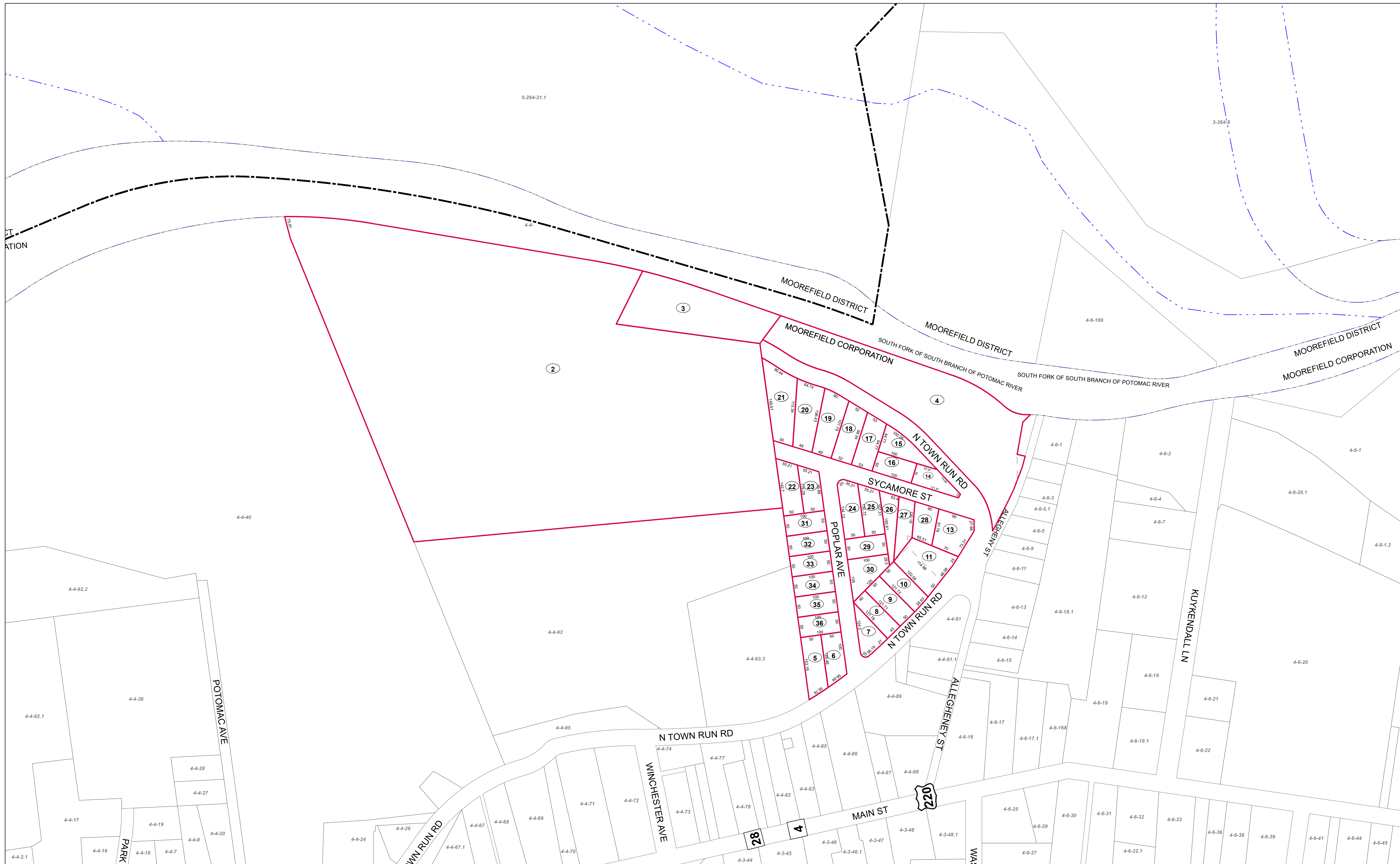
R	1	Revised 7/8/2014	9	17
O	2		10	18
V	3		11	19
I	4		12	20
S	5		13	21
I	6		14	22
O	7		15	23
N	8		16	24

**STATE OF WEST VIRGINIA**  
**COUNTY OF HARDY**  
Office of Assessor



**MOOREFIELD CORP**  
**SHEET 8**  
Date, Aerial Photography: 2003  
Date, Map: 1/19/2023  
Scale: 1" = 100'



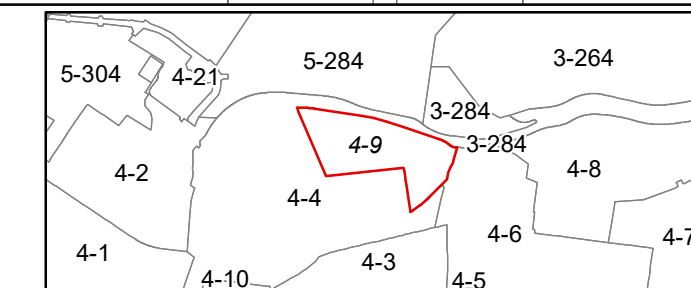


FOR TAX PURPOSES ONLY  
Prepared by Hardy County, WV

Legend	
Property Line	Original Lot Line
Road Right of Way	Lot Number (15)
Corporation Line	Parcel Number (99)
District Line	Water
County Line	Railroad

R	1	Revised 7/8/2014	9		17
O	2		10		18
V	3		11		19
I	4		12		20
S	5		13		21
I	6		14		22
O	7		15		23
N	8		16		24

**STATE OF WEST VIRGINIA**  
**COUNTY OF HARDY**  
Office of Assessor



**MOOREFIELD CORP**  
**SHEET 9**  
Date, Aerial Photography: 2003  
Date, Map: 1/19/2023  
Scale: 1" = 100'





TAXED IN GRAN

3-202-1

10 5

FOR TAX PURPOSES ONLY  
Prepared by Hardy County, WV

**Legend**

Property Line	Original Lot Line	(15)
Road Right of Way	Lot Number	(99)
Corporation Line	Parcel Number	
District Line	Water	
County Line	Railroad	

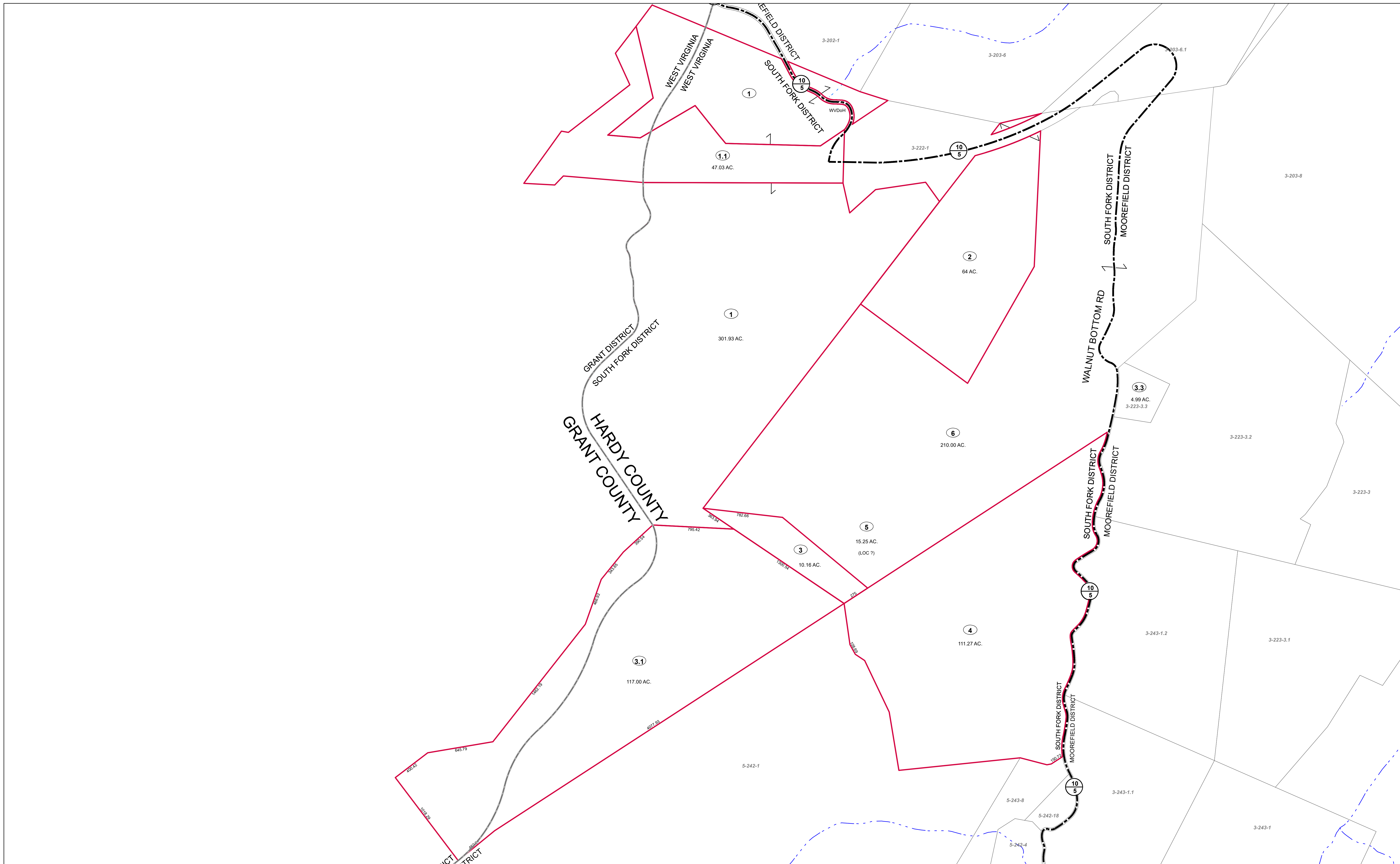
R	1	Revised 7/8/2014	9	17
O	2		10	18
V	3		11	19
I	4		12	20
S	5		13	21
J	6		14	22
O	7		15	23
N	8		16	24

**STATE OF WEST VIRGINIA**  
**COUNTY OF HARDY**  
Office of Assessor



**SOUTHFORK**  
**SHEET 202**  
Date, Aerial Photography: 2003  
Date, Map: 1/19/2023  
Scale: 1" = 400'





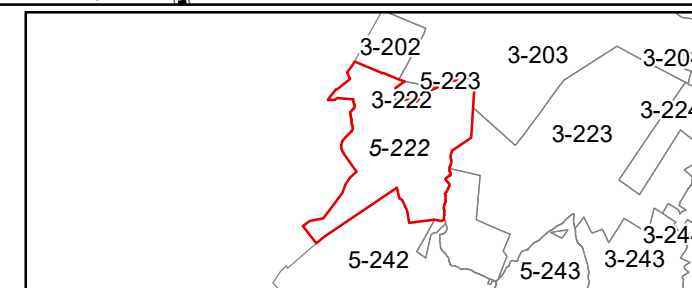
FOR TAX PURPOSES ONLY  
Prepared by Hardy County, WV

**Legend**

Property Line	Original Lot Line	Lot Number (15)
Road Right of Way	Corporation Line	Parcel Number (99)
District Line	County Line	Water
		Railroad

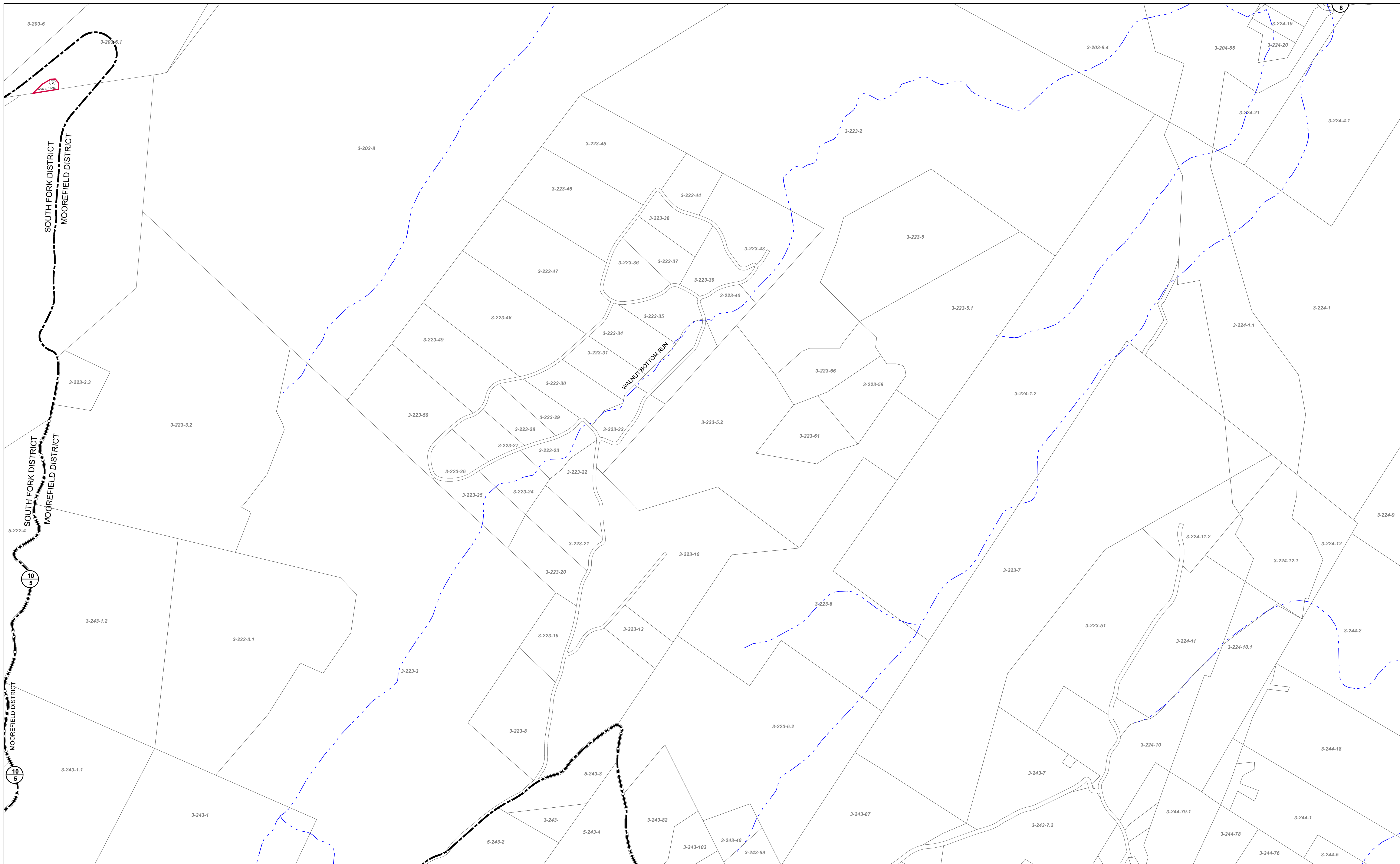
R	11	Revised 7/8/2014	9		17
O	2		10		18
V	3		11		19
I	4		12		20
S	5		13		21
J	6		14		22
O	7		15		23
N	8		16		24

**STATE OF WEST VIRGINIA**  
**COUNTY OF HARDY**  
Office of Assessor



**SOUTHFORK**  
**SHEET 222**  
Date, Aerial Photography: 2003  
Date, Map: 1/19/2023  
Scale: 1" = 400'





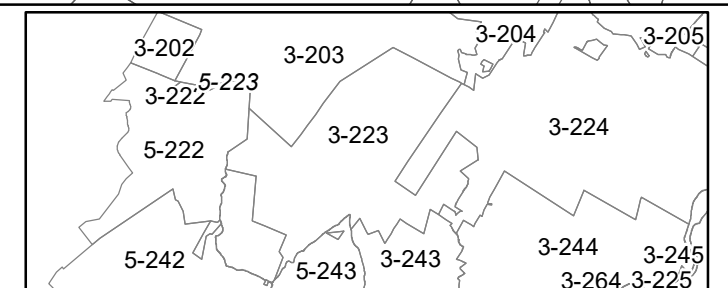
FOR TAX PURPOSES ONLY  
Prepared by Hardy County, WV

**Legend**

Property Line	—	Original Lot Line	- - - - -
Road Right of Way	—	Lot Number	(15)
Corporation Line	—	Parcel Number	(99)
District Line	- - - - -	Water	—
County Line	—	Railroad	—

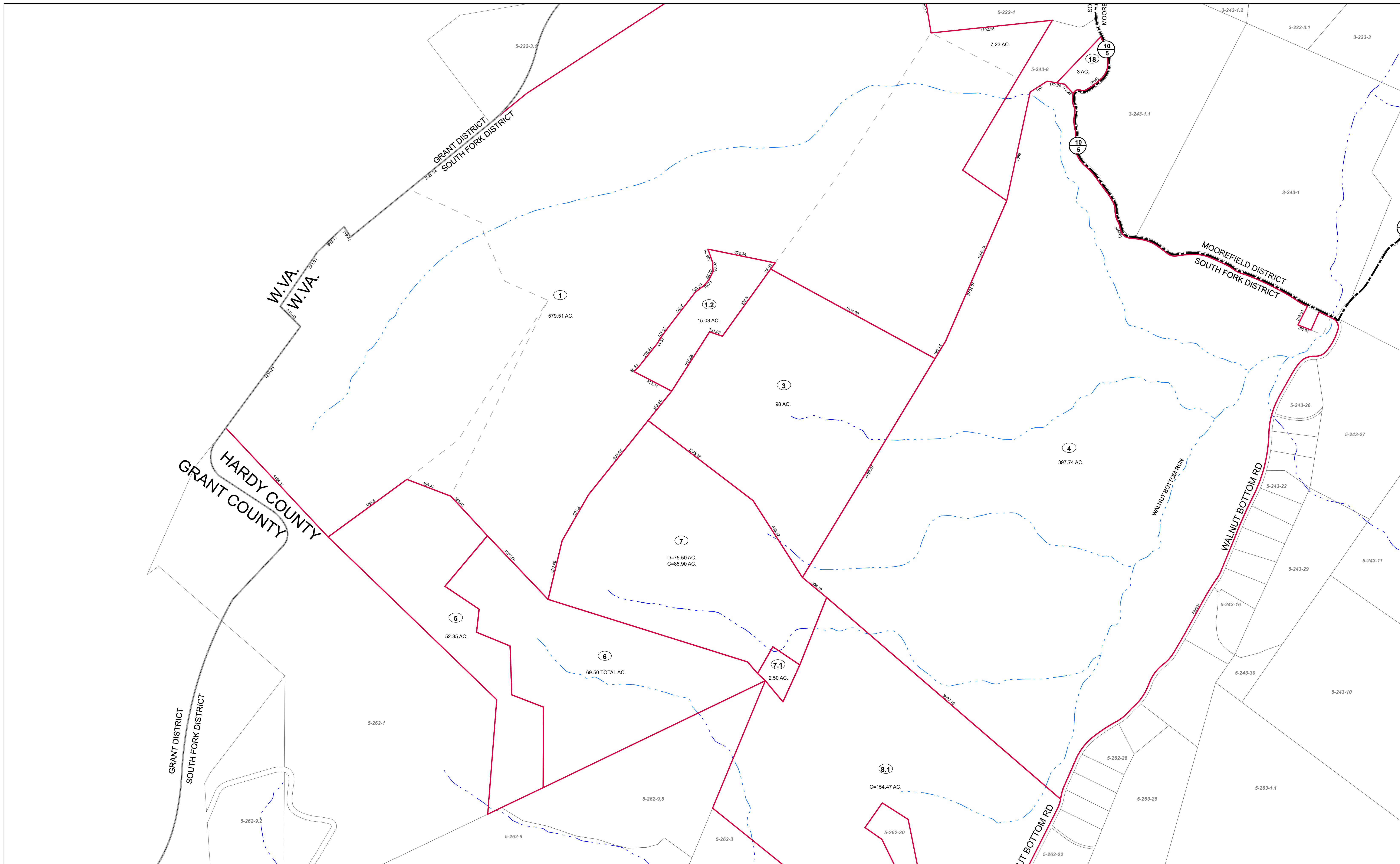
R	1	Revised 7/8/2014	9	17
O	2		10	18
V	3		11	19
I	4		12	20
S	5		13	21
I	6		14	22
O	7		15	23
N	8		16	24

**STATE OF WEST VIRGINIA**  
**COUNTY OF HARDY**  
Office of Assessor



**SOUTHFORK**  
**SHEET 223**  
Date, Aerial Photography: 2003  
Date, Map: 1/19/2023  
Scale: 1" = 400'





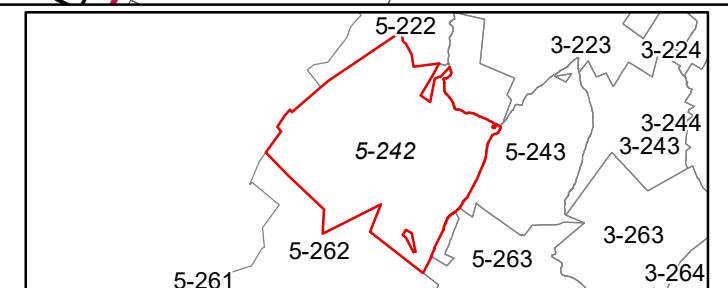
FOR TAX PURPOSES ONLY  
Prepared by Hardy County, WV

**Legend**

Property Line	—	Original Lot Line	---
Road Right of Way	—	Lot Number	(15)
Corporation Line	—	Parcel Number	(99)
District Line	---	Water	---
County Line	---	Railroad	---

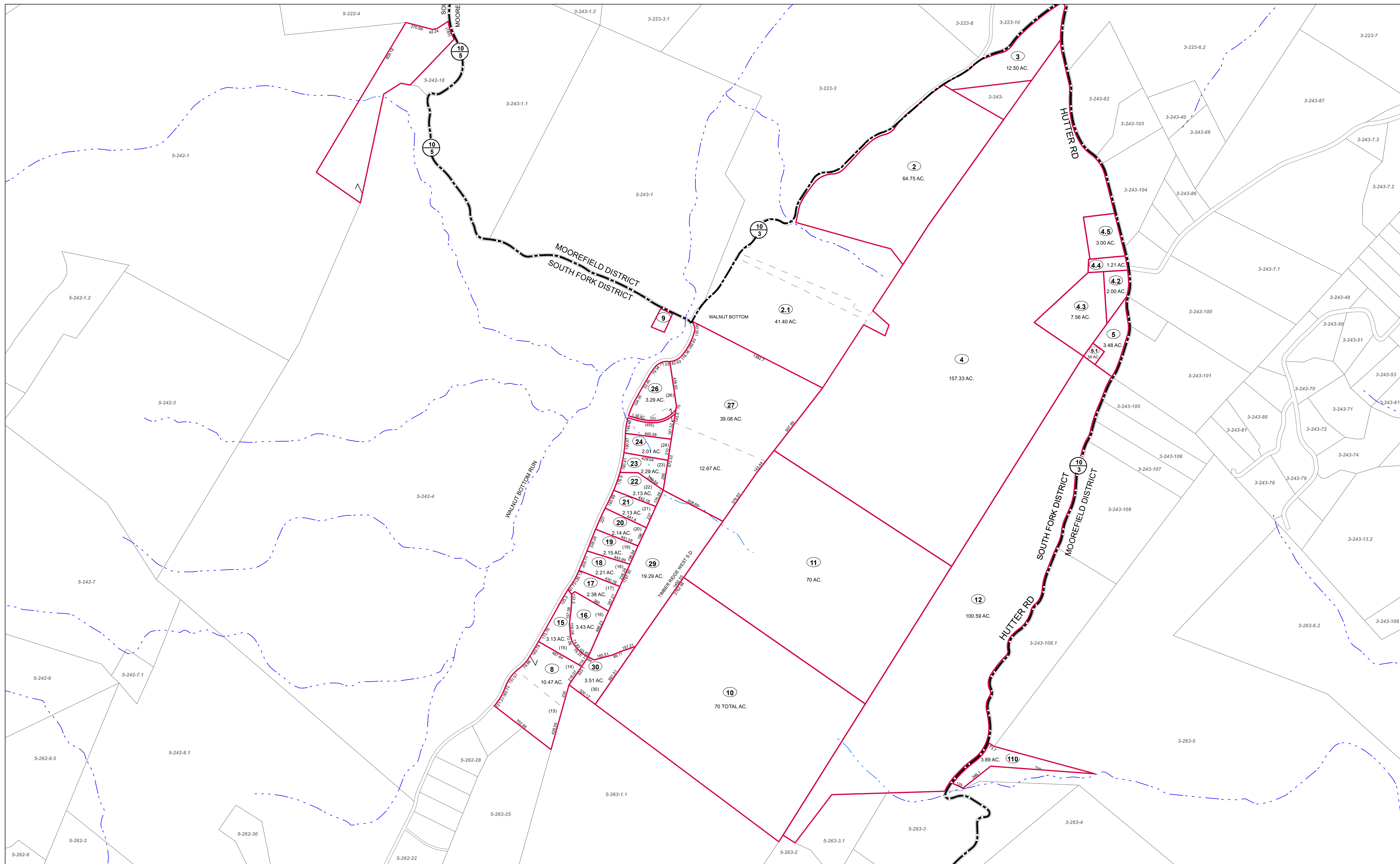
R	1	Revised 7/8/2014	9		17
O	2		10		18
V	3		11		19
I	4		12		20
S	5		13		21
I	6		14		22
O	7		15		23
N	8		16		24

**STATE OF WEST VIRGINIA**  
**COUNTY OF HARDY**  
Office of Assessor



**SOUTHFORK**  
**SHEET 242**  
Date, Aerial Photography: 2003  
Date, Map: 1/19/2023  
Scale: 1" = 400'



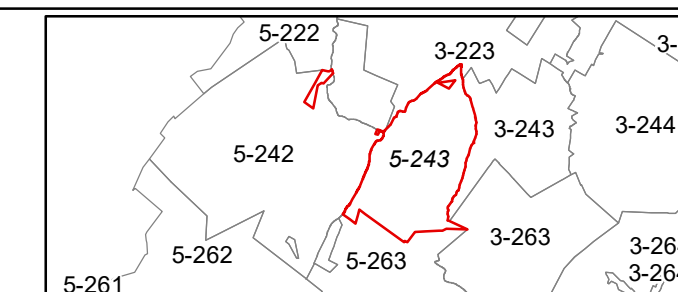


FOR TAX PURPOSES ONLY  
Prepared by Hardy County, WV

Legend	
Property Line	Original Lot Line
Road Right of Way	Lot Number (15)
Corporation Line	Parcel Number (99)
District Line	Water
County Line	Railroad

R	11	Revised 7/8/2014	9	17
O	2		10	18
V	3		11	19
I	4		12	20
S	5		13	21
I	6		14	22
O	7		15	23
N	8		16	24

**STATE OF WEST VIRGINIA**  
**COUNTY OF HARDY**  
Office of Assessor



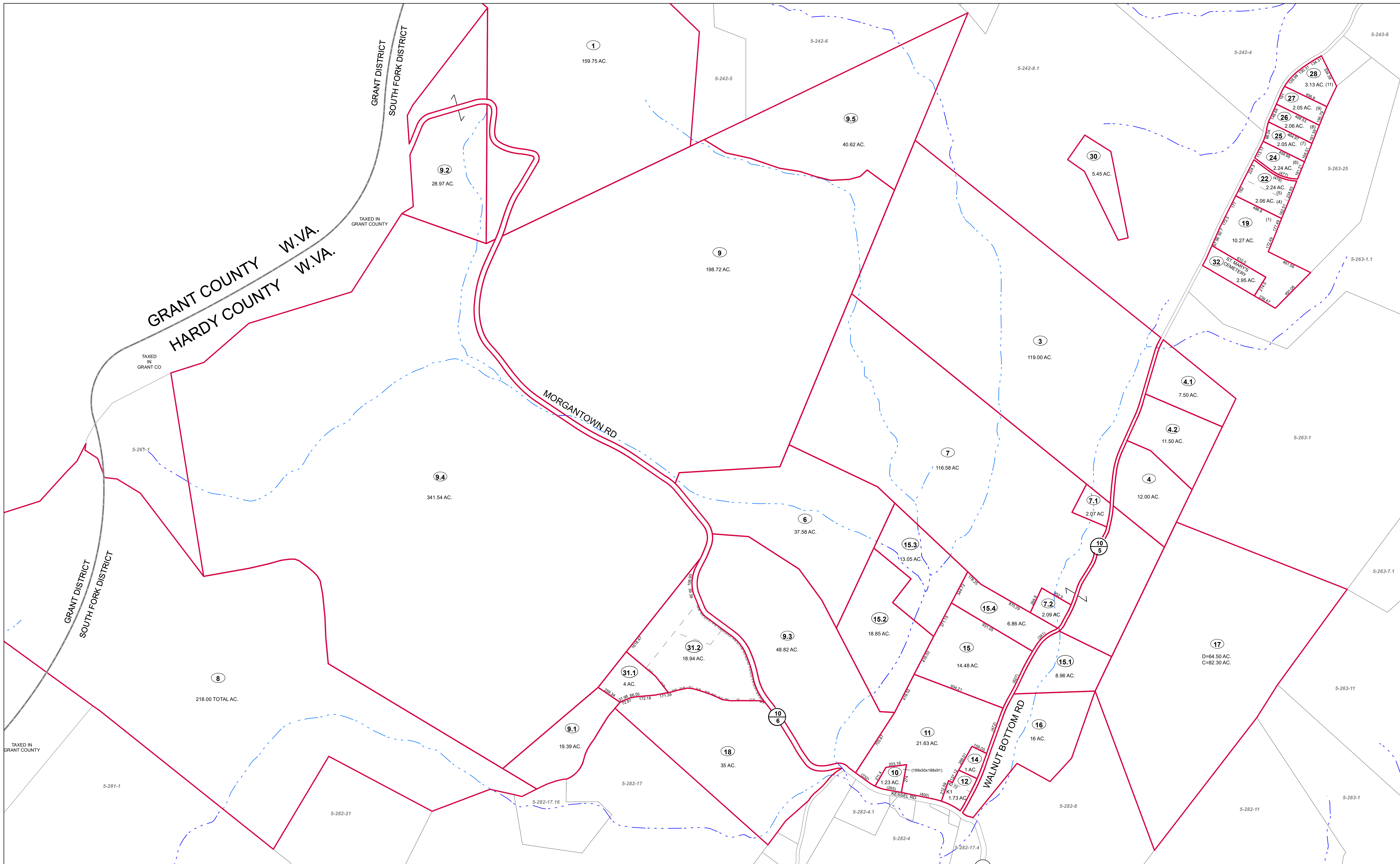
**SOUTH FORK**  
**SHEET 243**

Date, Aerial Photography: 2003  
Date, Map: 1/19/2023  
Scale: 1" = 400'









FOR TAX PURPOSES ONLY  
Prepared by Hardy County, WV

**Legend**

Property Line	Original Lot Line
Road Right of Way	Lot Number (15)
Corporation Line	Parcel Number (99)
District Line	Water
County Line	Railroad

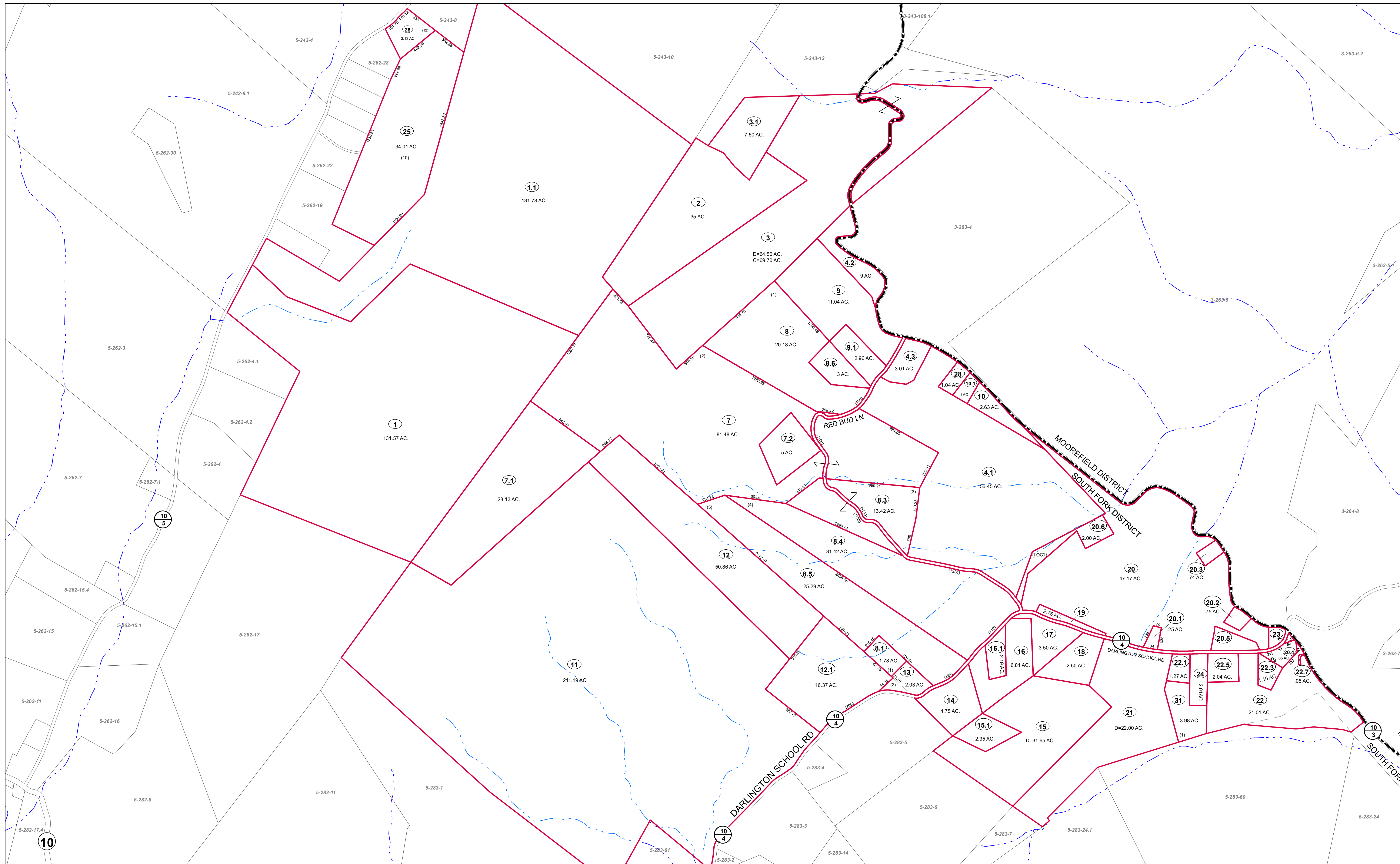
R	1	Revised 7/8/2014	9		17
O	2		10		18
V	3		11		19
I	4		12		20
S	5		13		21
I	6		14		22
O	7		15		23
N	8		16		24

**STATE OF WEST VIRGINIA**  
**COUNTY OF HARDY**  
Office of Assessor



**SOUTHFORK**  
**SHEET 262**  
Date, Aerial Photography: 2003  
Date, Map: 1/19/2023  
Scale: 1" = 400'





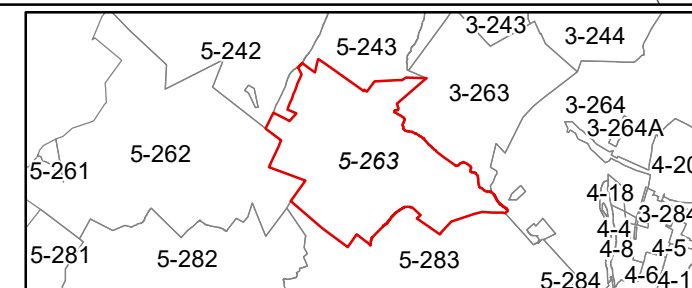
FOR TAX PURPOSES ONLY  
Prepared by Hardy County, WV

**Legend**

Property Line	Original Lot Line	Water
Road Right of Way	Lot Number (15)	Railroad
Corporation Line	Parcel Number (99)	
District Line		
County Line		

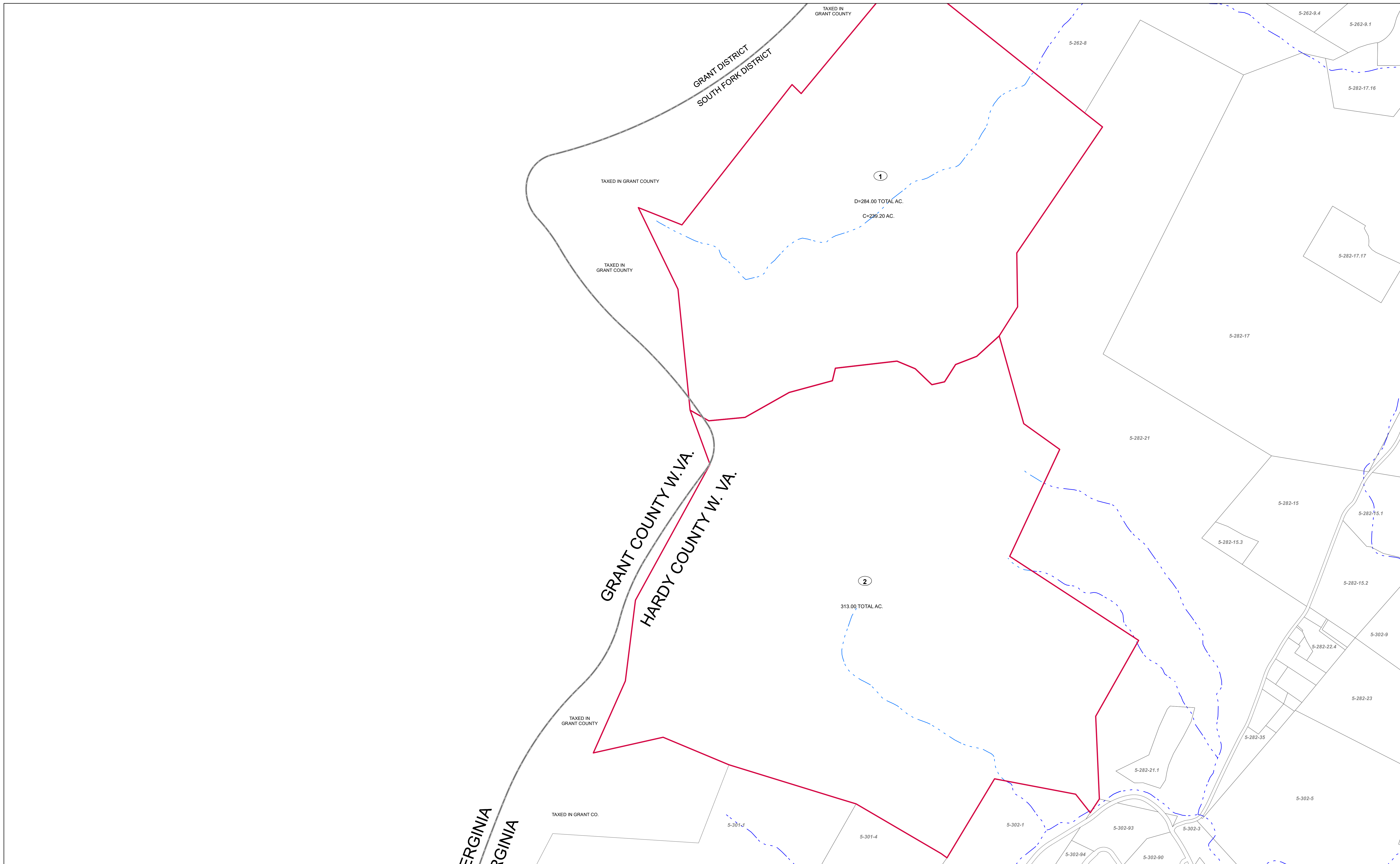
R	1	Revised 7/8/2014	9		17
O	2		10		18
V	3		11		19
I	4		12		20
S	5		13		21
I	6		14		22
O	7		15		23
N	8		16		24

**STATE OF WEST VIRGINIA**  
**COUNTY OF HARDY**  
Office of Assessor



**SOUTHFORK**  
**SHEET 263**  
Date, Aerial Photography: 2003  
Date, Map: 1/19/2023  
Scale: 1" = 400'



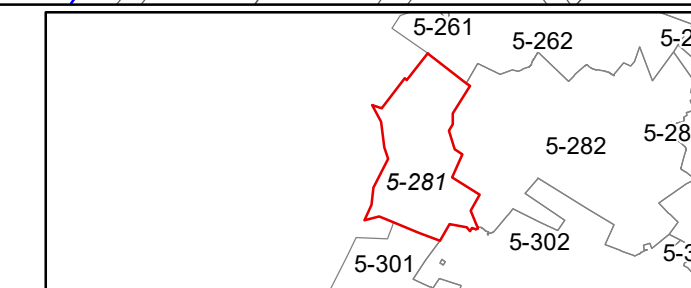


FOR TAX PURPOSES ONLY  
Prepared by Hardy County, WV

Legend	
Property Line	Original Lot Line
Road Right of Way	Lot Number (15)
Corporation Line	Parcel Number (99)
District Line	Water
County Line	Railroad

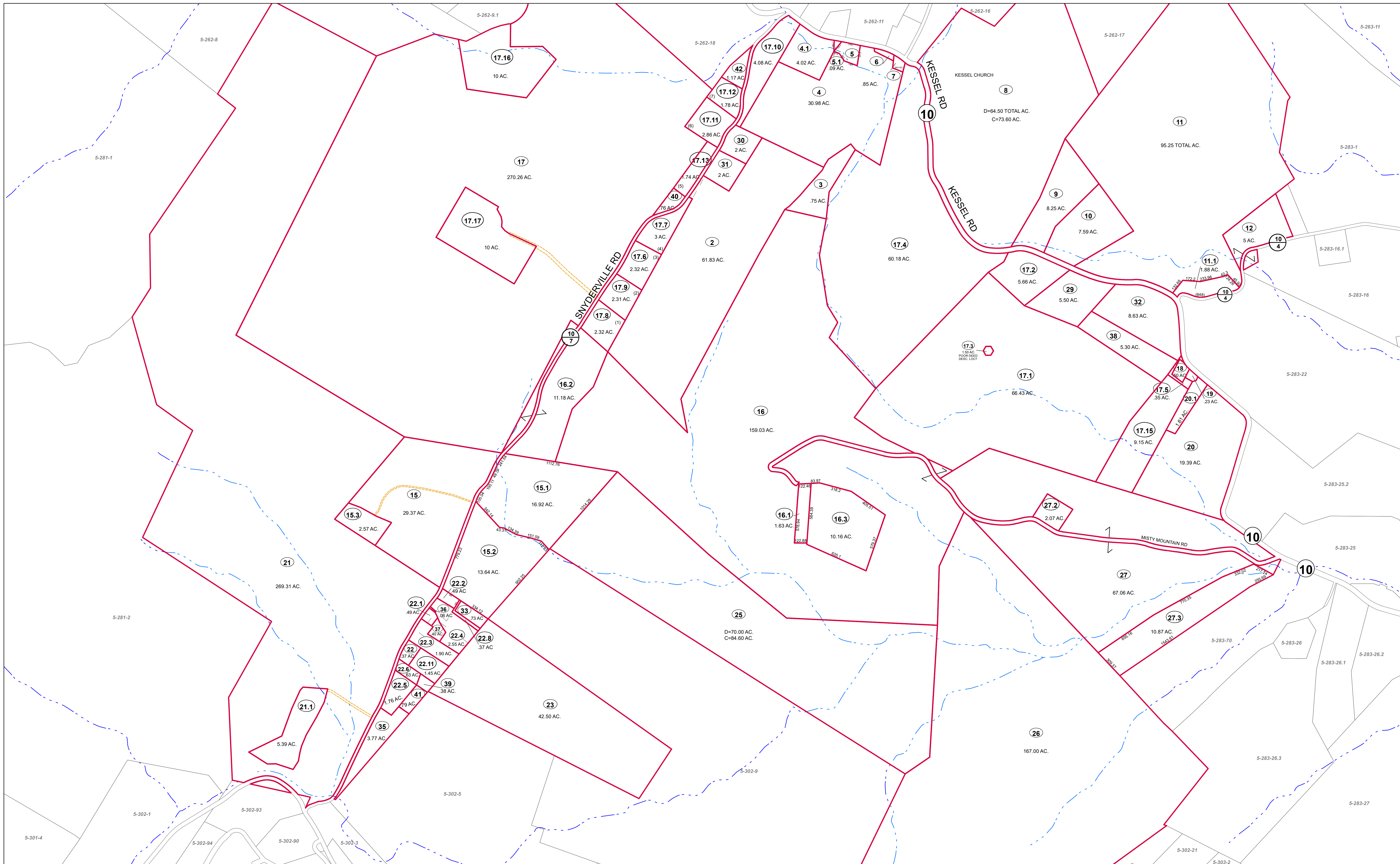
R	11	Revised 7/8/2014	9		17	
O	2		10		18	
V	3		11		19	
I	4		12		20	
S	5		13		21	
I	6		14		22	
O	7		15		23	
N	8		16		24	

**STATE OF WEST VIRGINIA**  
**COUNTY OF HARDY**  
Office of Assessor



**SOUTHFORK SHEET 281**  
Date, Aerial Photography: 2003  
Date, Map: 1/19/2023  
Scale: 1" = 400'





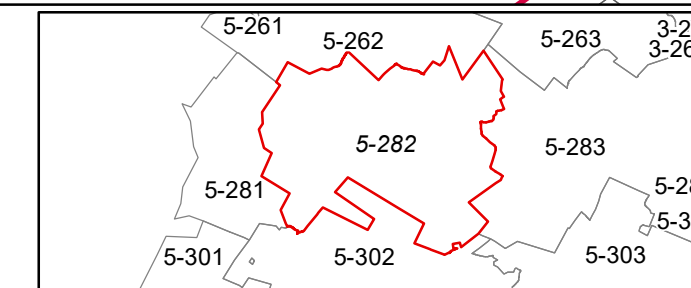
FOR TAX PURPOSES ONLY

Prepared by Hardy County, WV

Legend	
Property Line	Original Lot Line
Road Right of Way	Lot Number (15)
Corporation Line	Parcel Number (99)
District Line	Water
County Line	Railroad

R	11	Revised 7/8/2014	9		17
O	2				18
V	3				19
I	4				20
S	5				21
I	6				22
O	7				23
N	8				24

**STATE OF WEST VIRGINIA**  
**COUNTY OF HARDY**  
 Office of Assessor



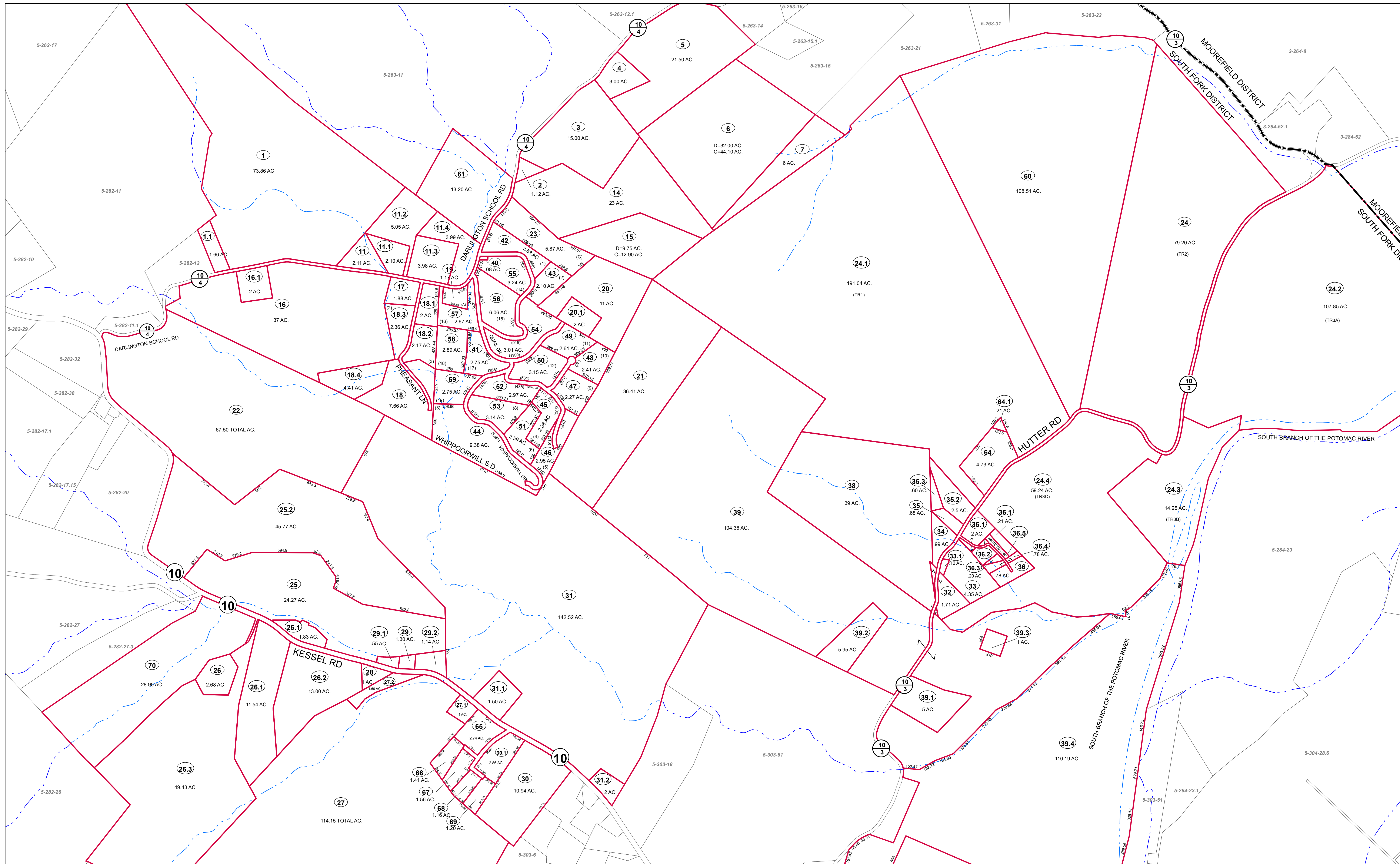
**SOUTHFORK**  
**SHEET 282**

Date, Aerial Photography: 2003

Date, Map: 1/19/2023

Scale: 1" = 400'





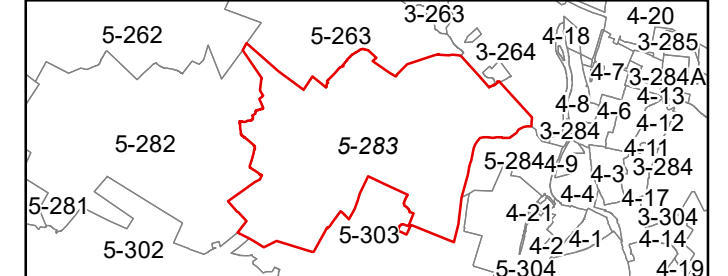
FOR TAX PURPOSES ONLY  
Prepared by Hardy County, WV

**Legend**

Property Line	Original Lot Line
Road Right of Way	Lot Number (15)
Corporation Line	Parcel Number (99)
District Line	Water
County Line	Railroad

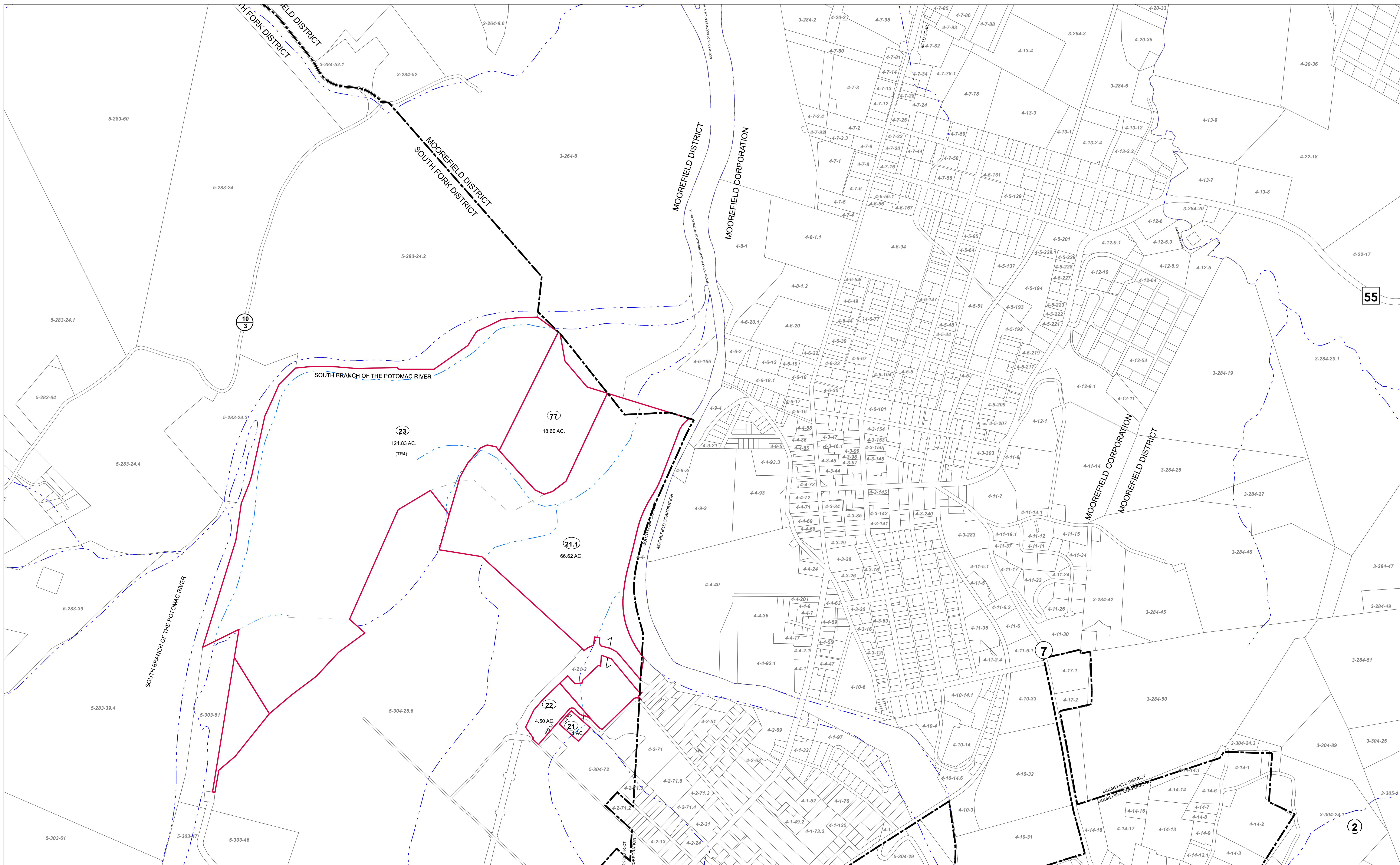
R	1	Revised 7/8/2014	9	17
0	2		10	18
V	3		11	19
3	4		12	20
S	5		13	21
I	6		14	22
0	7		15	23
n	8		16	24

**STATE OF WEST VIRGINIA**  
**COUNTY OF HARDY**  
Office of Assessor



**SOUTHFORK**  
**SHEET 283**  
Date, Aerial Photography: 2003  
Date, Map: 1/19/2023  
Scale: 1" = 400'





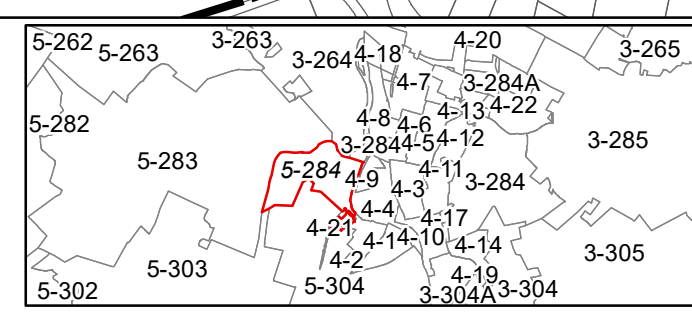
FOR TAX PURPOSES ONLY  
Prepared by Hardy County, WV

**Legend**

Property Line	—	Original Lot Line	- - - - -
Road Right of Way	—	Lot Number	(15)
Corporation Line	—	Parcel Number	(99)
District Line	—	Water	—
County Line	—	Railroad	—

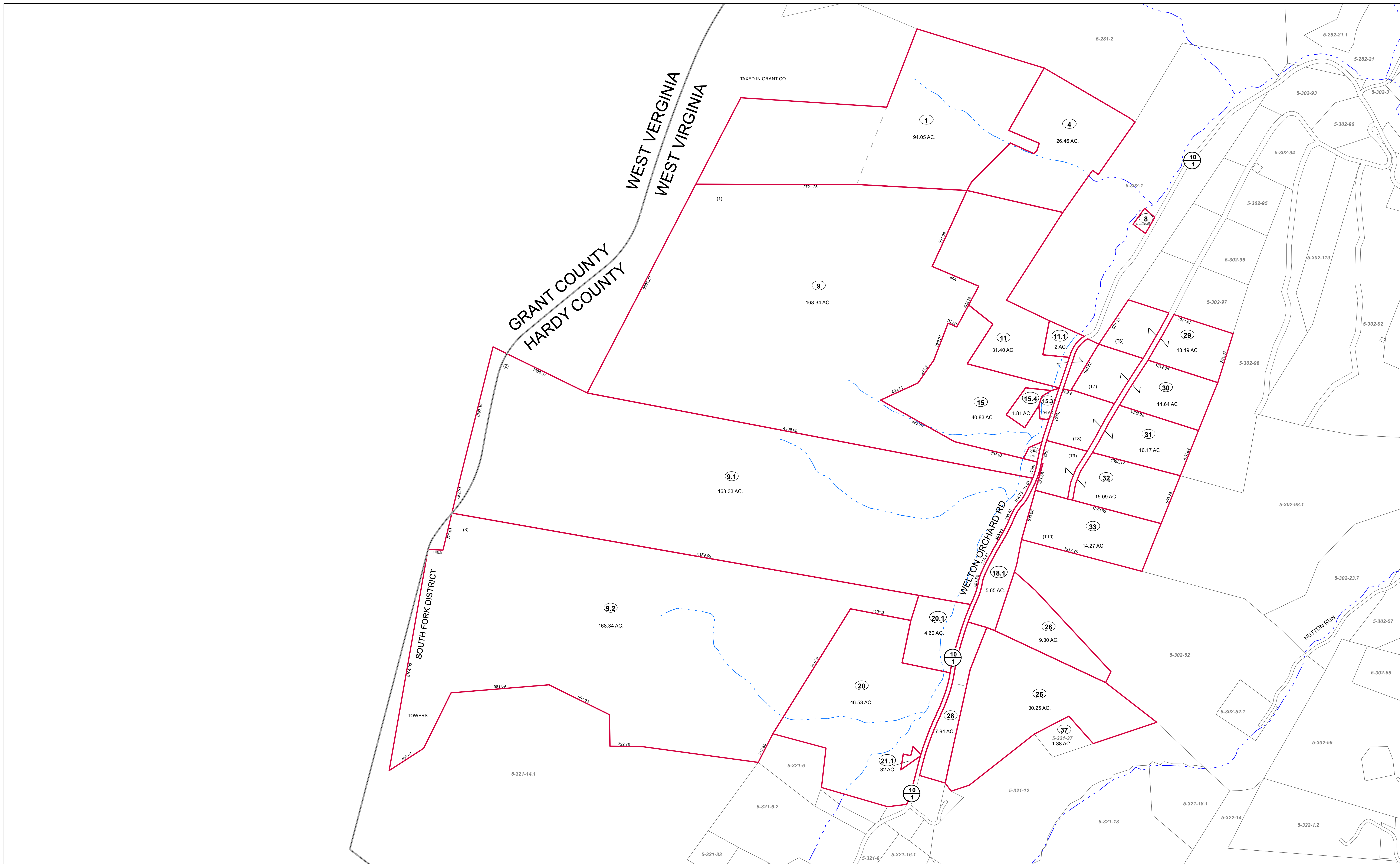
R	1	Revised 7/8/2014	9	17
O	2		10	18
V	3		11	19
I	4		12	20
S	5		13	21
I	6		14	22
O	7		15	23
N	8		16	24

**STATE OF WEST VIRGINIA**  
**COUNTY OF HARDY**  
Office of Assessor



**SOUTHFORK**  
**SHEET 284**  
Date, Aerial Photography: 2003  
Date, Map: 1/19/2023  
Scale: 1" = 400'



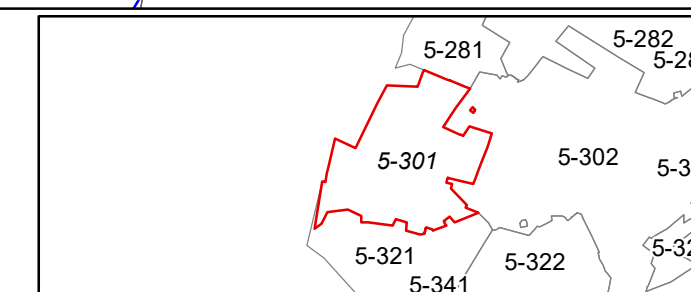


FOR TAX PURPOSES ONLY  
Prepared by Hardy County, WV

Legend	
Property Line	Original Lot Line
Road Right of Way	Lot Number (15)
Corporation Line	Parcel Number (99)
District Line	Water
County Line	Railroad

R	1	Revised 7/8/2014	9	17
O	2		10	18
V	3		11	19
I	4		12	20
S	5		13	21
J	6		14	22
O	7		15	23
N	8		16	24

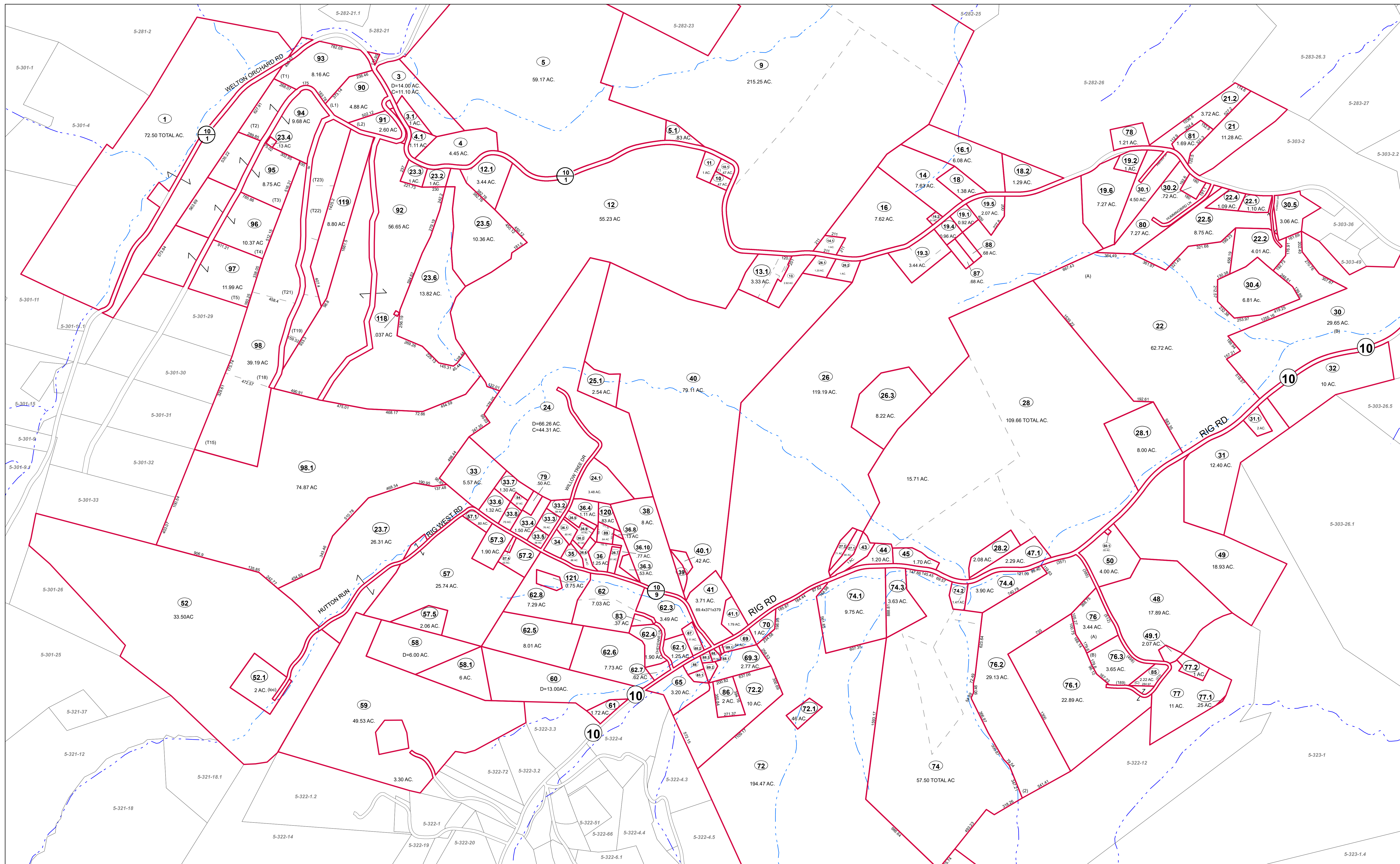
STATE OF WEST VIRGINIA  
COUNTY OF HARDY  
Office of Assessor



SOUTHFORK  
SHEET 301

Date, Aerial Photography: 2003  
Date, Map: 1/19/2023  
Scale: 1" = 400'





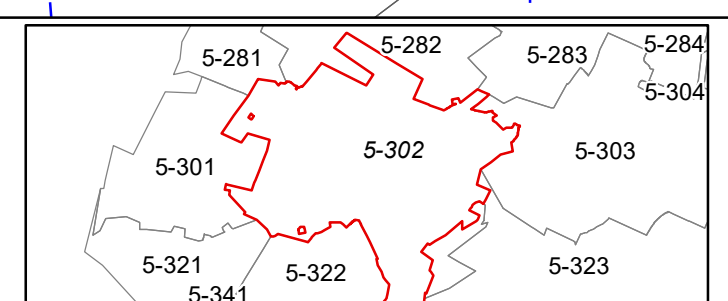
FOR TAX PURPOSES ONLY  
Prepared by Hardy County, WV

**Legend**

Property Line	—	Original Lot Line	---
Road Right of Way	—	Lot Number (15)	---
Corporation Line	—	Parcel Number (99)	---
District Line	—	Water	---
County Line	—	Railroad	---

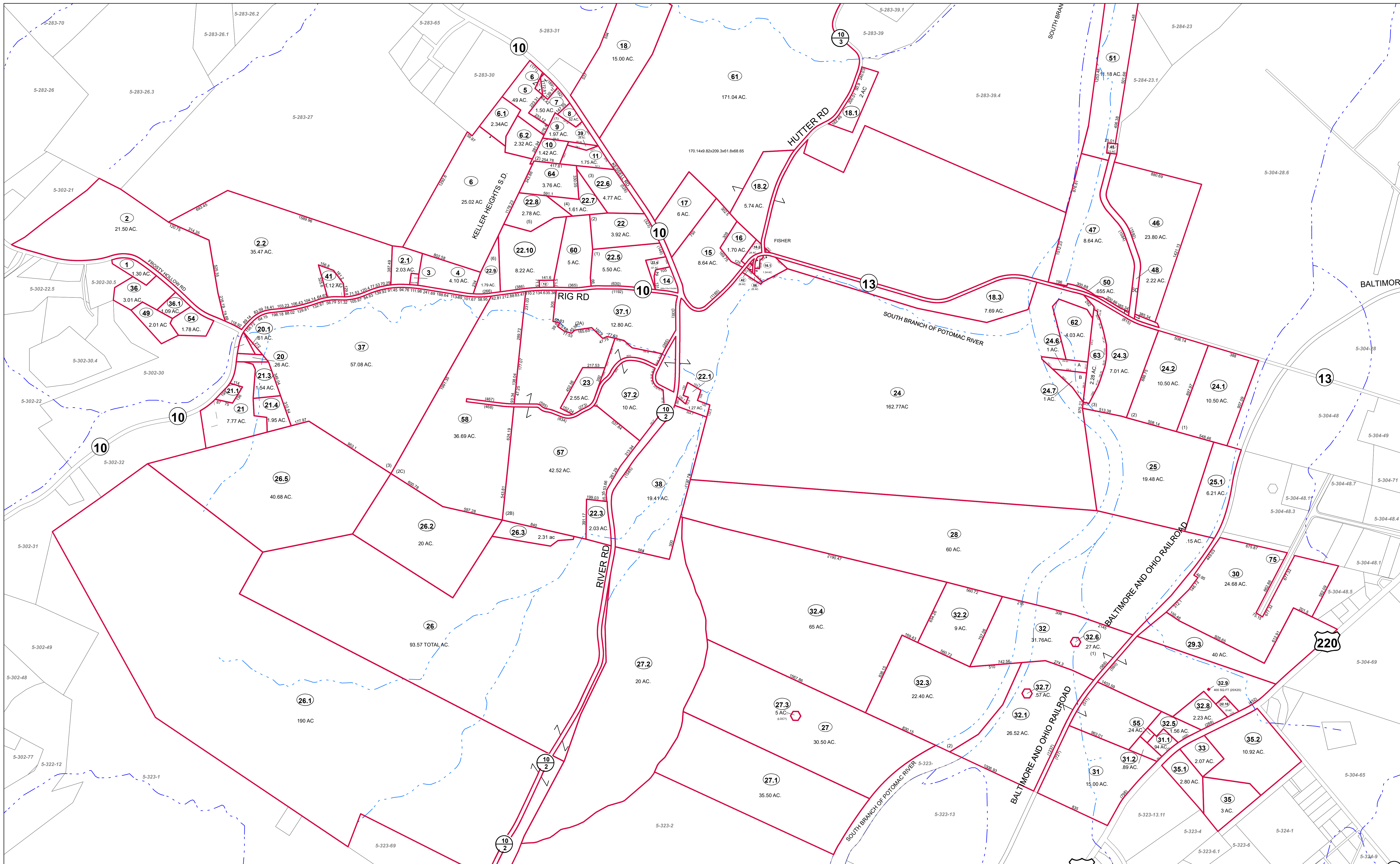
R	1	Revised 7/8/2014	9	17
0	2		10	18
1	3		11	19
2	4		12	20
3	5		13	21
4	6		14	22
5	7		15	23
6	8		16	24

**STATE OF WEST VIRGINIA**  
**COUNTY OF HARDY**  
Office of Assessor



**SOUTHFORK**  
**SHEET 302**  
Date, Aerial Photography: 2003  
Date, Map: 1/19/2023  
Scale: 1" = 400'



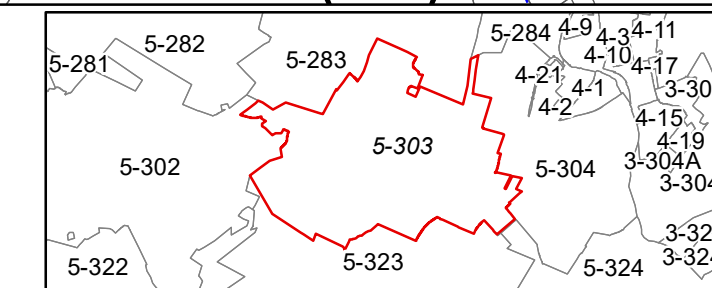


FOR TAX PURPOSES ONLY  
Prepared by Hardy County, WV

Legend	
Property Line	Original Lot Line
Road Right of Way	Lot Number (15)
Corporation Line	Parcel Number (99)
District Line	Water
County Line	Railroad

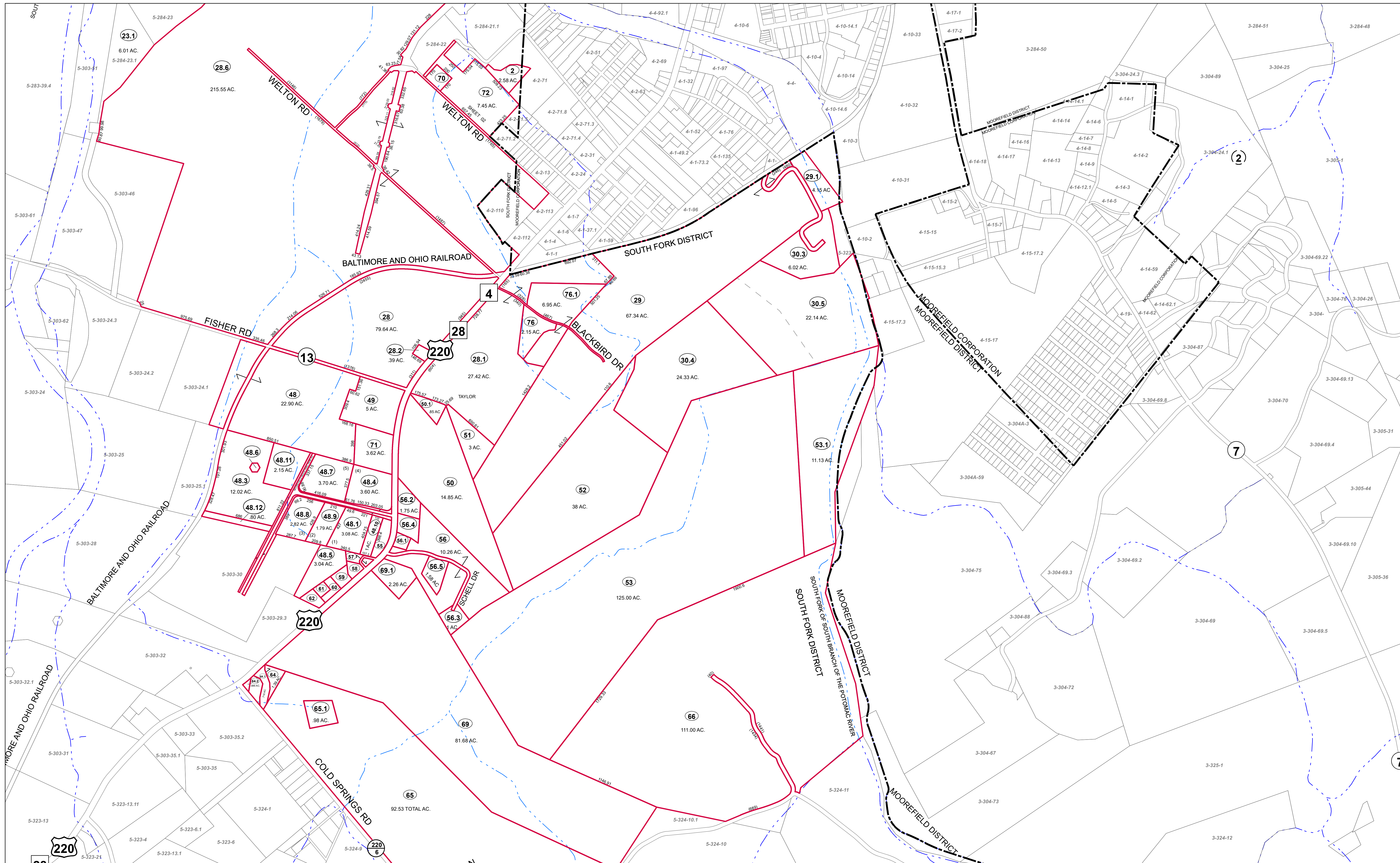
R	1	Revised 7/8/2014	9	17
e	2		18	
v	3		19	
i	4		20	
s	5		21	
i	6		22	
n	7		23	
s	8		24	

**STATE OF WEST VIRGINIA**  
**COUNTY OF HARDY**  
Office of Assessor



**SOUTHFORK**  
**SHEET 303**  
Date, Aerial Photography: 2003  
Date, Map: 1/19/2023  
Scale: 1" = 400'





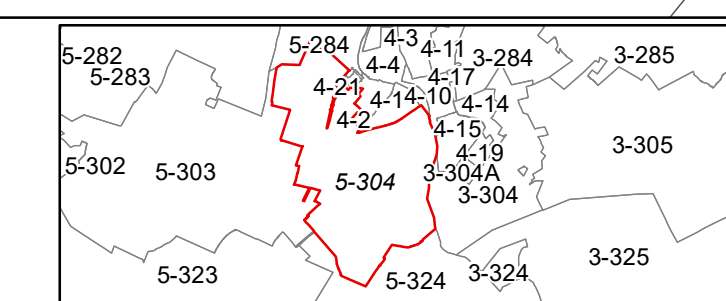
FOR TAX PURPOSES ONLY  
Prepared by Hardy County, WV

**Legend**

Property Line	Original Lot Line
Road Right of Way	Lot Number (15)
Corporation Line	Parcel Number (99)
District Line	Water
County Line	Railroad

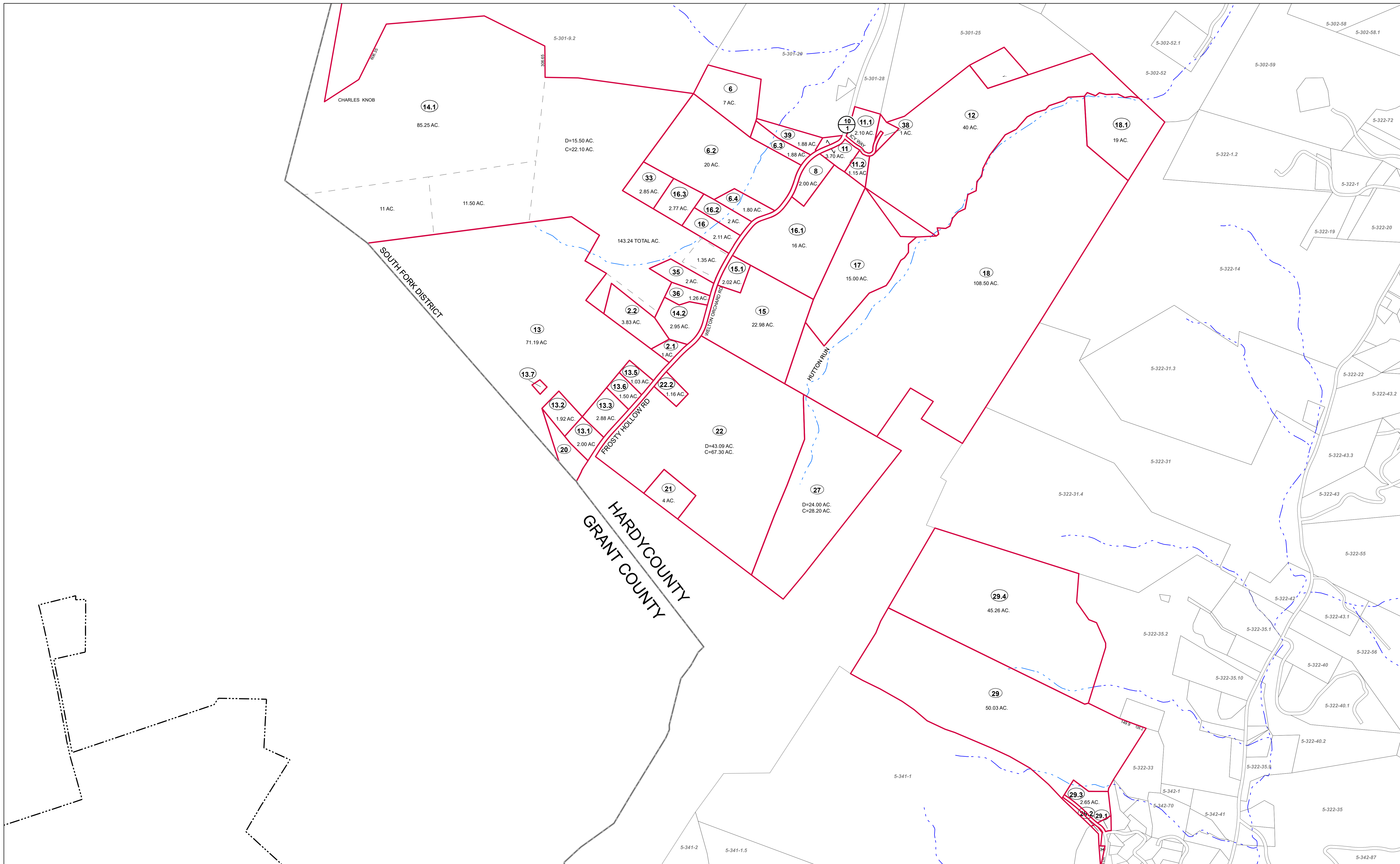
R	1	Revised 7/8/2014	9	17
E	2		10	18
V	3		11	19
D	4		12	20
S	5		13	21
I	6		14	22
O	7		15	23
N	8		16	24

**STATE OF WEST VIRGINIA**  
**COUNTY OF HARDY**  
Office of Assessor



**SOUTHFORK**  
**SHEET 304**  
Date, Aerial Photography: 2003  
Date, Map: 1/19/2023  
Scale: 1" = 400'



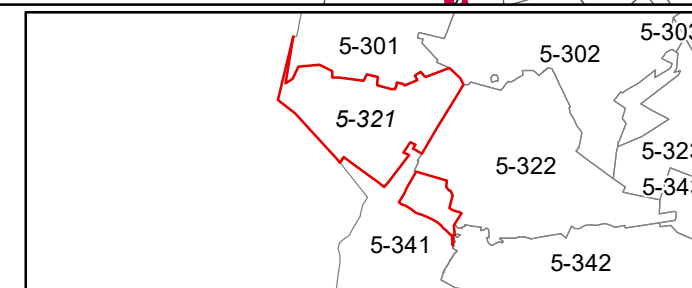


FOR TAX PURPOSES ONLY  
Prepared by Hardy County, WV

Legend	
Property Line	Original Lot Line
Road Right of Way	Lot Number (15)
Corporation Line	Parcel Number (99)
District Line	Water
County Line	Railroad

R	1	Revised 7/8/2014	9		17
O	2		10		18
V	3		11		19
I	4		12		20
S	5		13		21
I	6		14		22
O	7		15		23
N	8		16		24

**STATE OF WEST VIRGINIA**  
**COUNTY OF HARDY**  
Office of Assessor

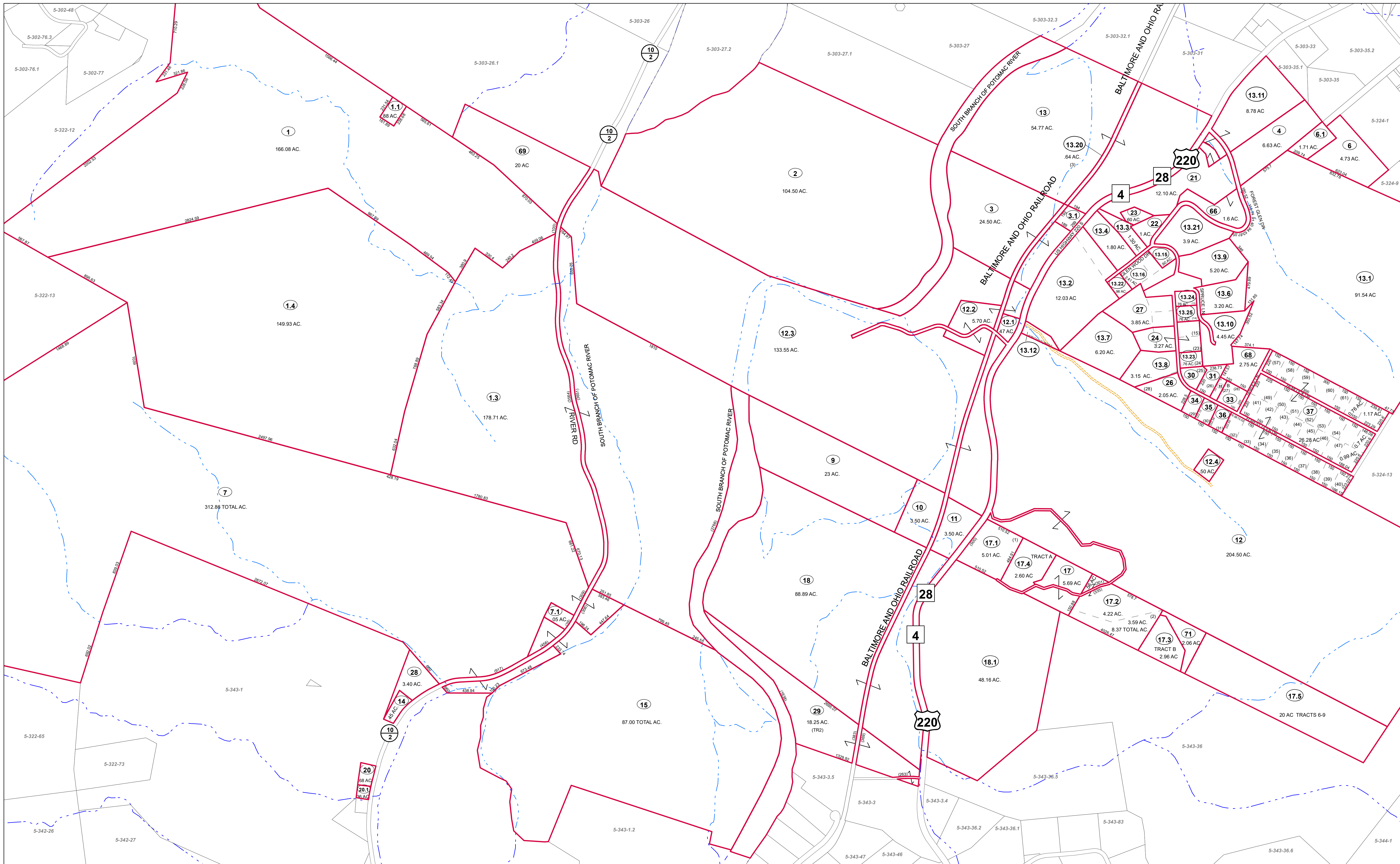


**SOUTHFORK**  
**SHEET 321**  
Date, Aerial Photography: 2003  
Date, Map: 1/19/2023  
Scale: 1" = 400'









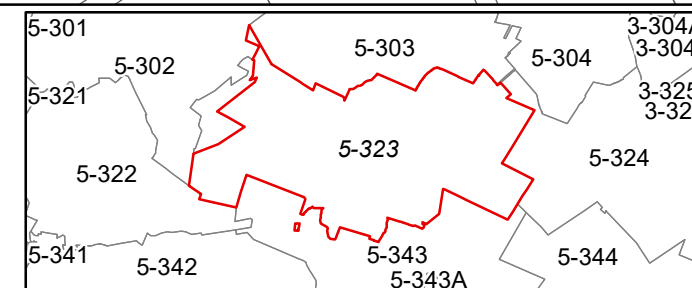
FOR TAX PURPOSES ONLY  
Prepared by Hardy County, WV

**Legend**

Property Line	—	Original Lot Line	---
Road Right of Way	—	Lot Number	(15)
Corporation Line	—	Parcel Number	(99)
District Line	—	Water	---
County Line	—	Railroad	---

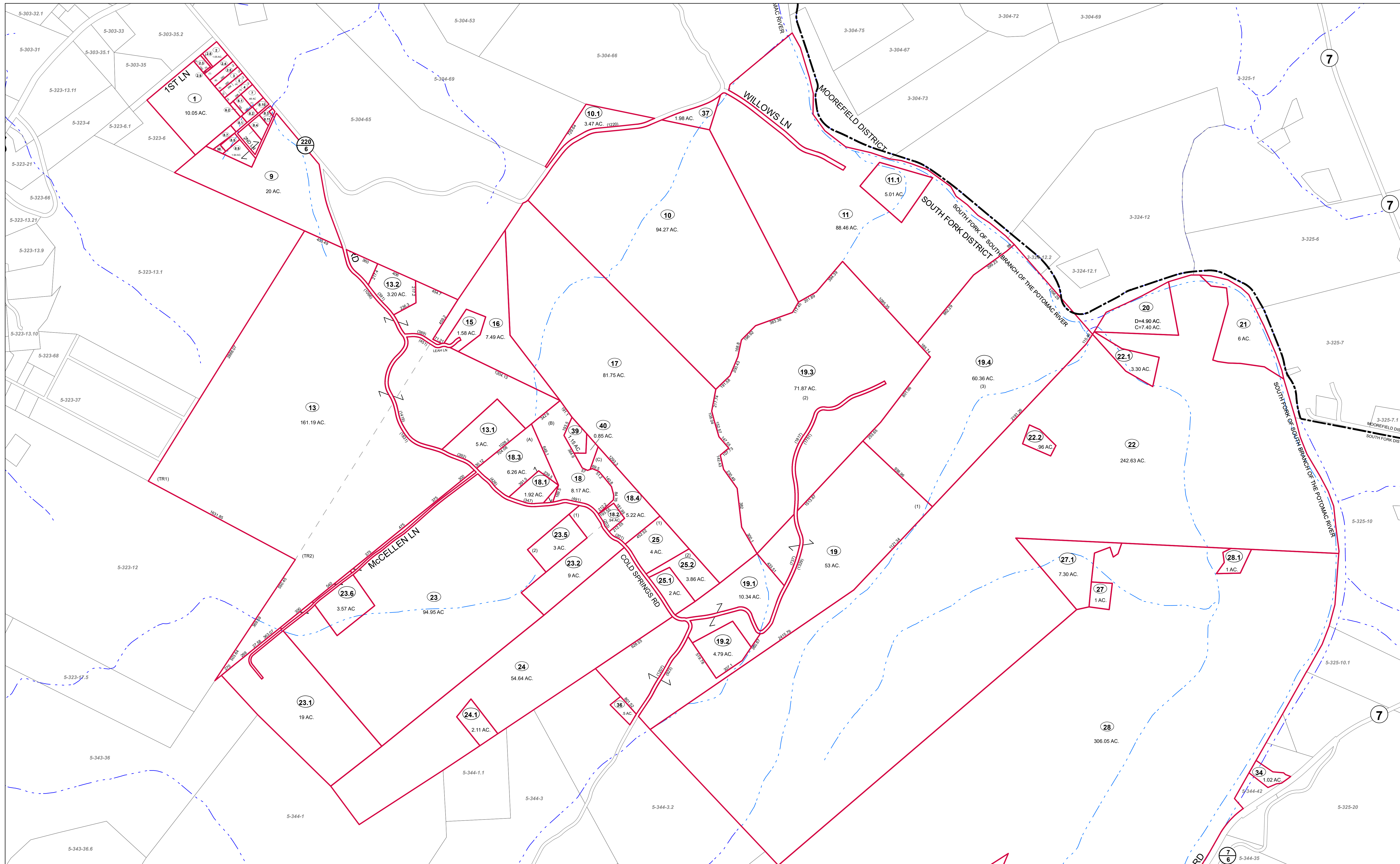
R	1	Revised 7/8/2014	9		17
O	2		10		18
V	3		11		19
I	4		12		20
S	5		13		21
I	6		14		22
O	7		15		23
N	8		16		24

**STATE OF WEST VIRGINIA**  
**COUNTY OF HARDY**  
Office of Assessor



**SOUTHFORK**  
**SHEET 323**  
Date, Aerial Photography: 2003  
Date, Map: 1/19/2023  
Scale: 1" = 400'





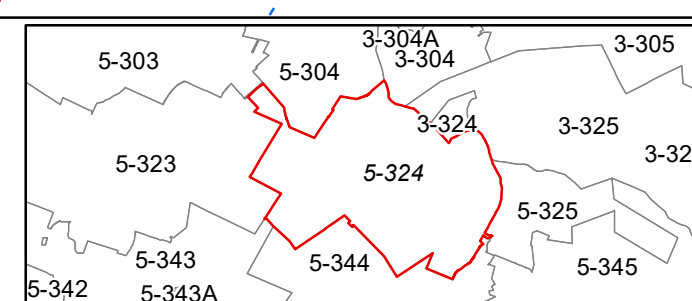
FOR TAX PURPOSES ONLY  
Prepared by Hardy County, WV

**Legend**

Property Line	Original Lot Line
Road Right of Way	Lot Number (15)
Corporation Line	Parcel Number (99)
District Line	Water
County Line	Railroad

R	1	Revised 7/8/2014	9		17
O	2		10		18
V	3		11		19
I	4		12		20
S	5		13		21
I	6		14		22
O	7		15		23
N	8		16		24

**STATE OF WEST VIRGINIA**  
**COUNTY OF HARDY**  
Office of Assessor

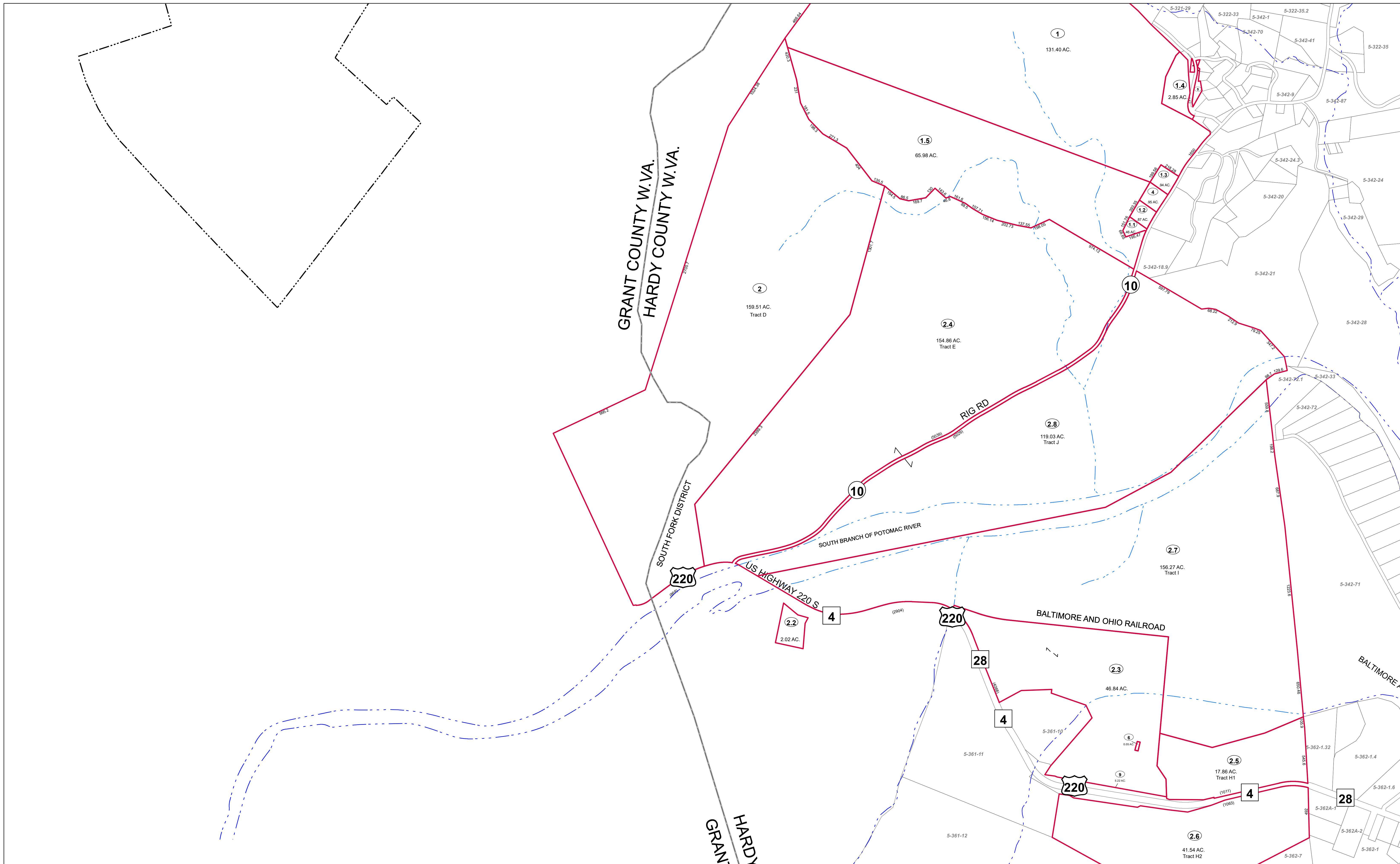


**SOUTHFORK**  
**SHEET 324**  
Date, Aerial Photography: 2003  
Date, Map: 1/19/2023  
Scale: 1" = 400'









FOR TAX PURPOSES ONLY  
Prepared by Hardy County, WV

**Legend**

Property Line	—	Original Lot Line	- - - - -
Road Right of Way	—	Lot Number	(15)
Corporation Line	—	Parcel Number	(99)
District Line	—	Water	- · - · -
County Line	—	Railroad	—+—+—

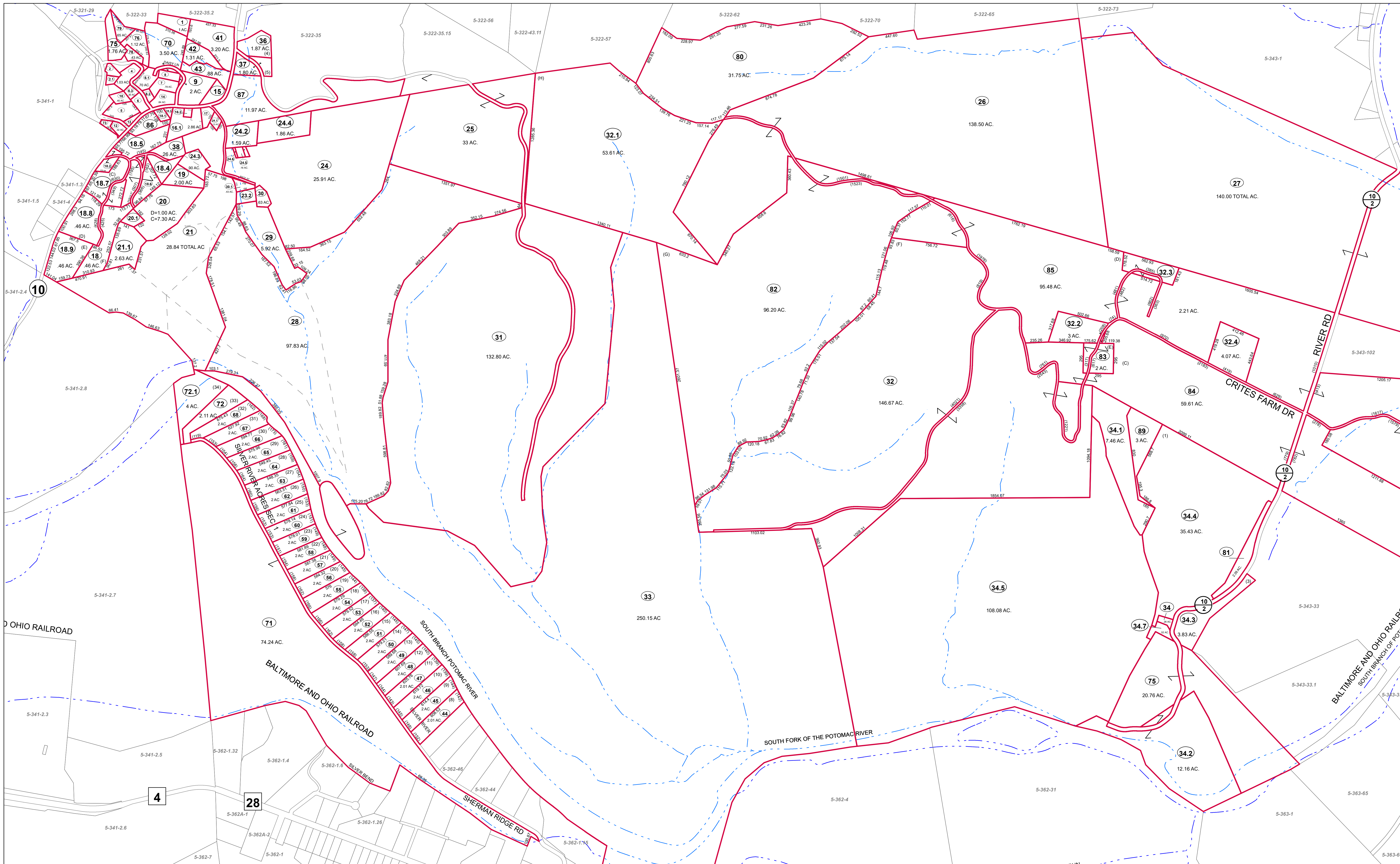
R	11	Revised 7/8/2014	9		17
e	2		10		18
v	3		11		19
i	4		12		20
s	5		13		21
j	6		14		22
o	7		15		23
n	8		16		24

**STATE OF WEST VIRGINIA**  
**COUNTY OF HARDY**  
Office of Assessor



**SOUTH FORK**  
**SHEET 341**  
Date, Aerial Photography: 2003  
Date, Map: 1/19/2023  
Scale: 1" = 400'





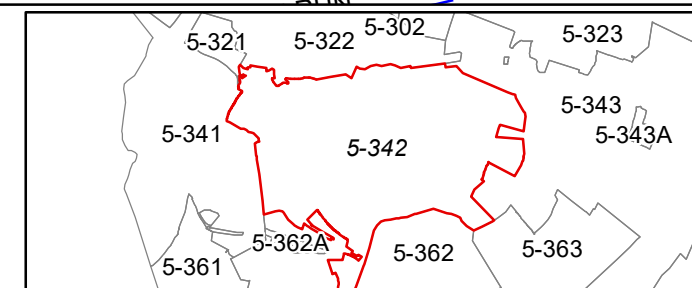
FOR TAX PURPOSES ONLY  
Prepared by Hardy County, WV

**Legend**

Property Line	Original Lot Line
Road Right of Way	Lot Number (15)
Corporation Line	Parcel Number (99)
District Line	Water
County Line	Railroad

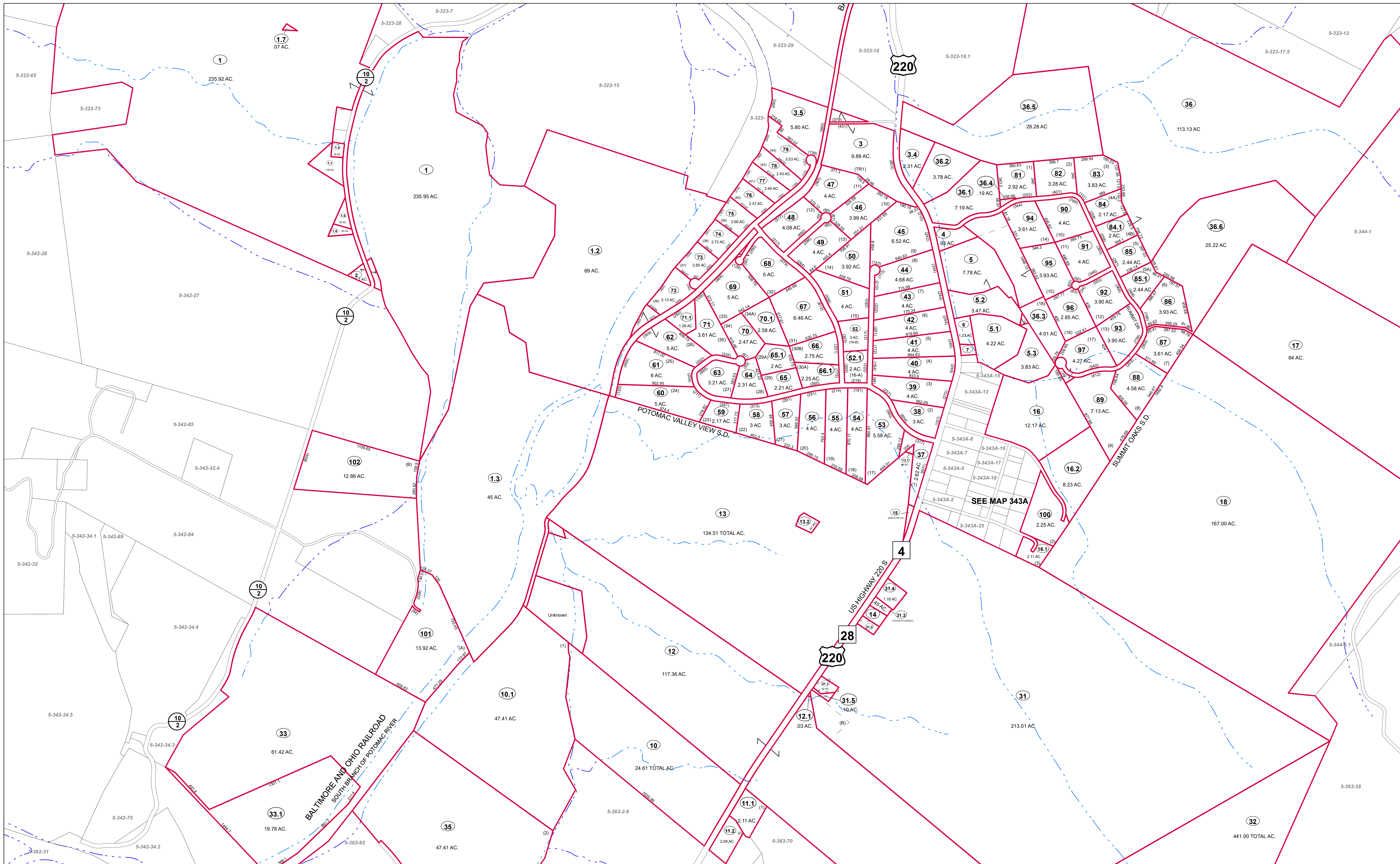
R	1	Revised 7/8/2014	9	17
O	2		10	18
V	3		11	19
I	4		12	20
S	5		13	21
I	6		14	22
O	7		15	23
N	8		16	24

**STATE OF WEST VIRGINIA**  
**COUNTY OF HARDY**  
Office of Assessor



**SOUTHFORK**  
**SHEET 342**  
Date, Aerial Photography: 2003  
Date, Map: 1/19/2023  
Scale: 1" = 400'





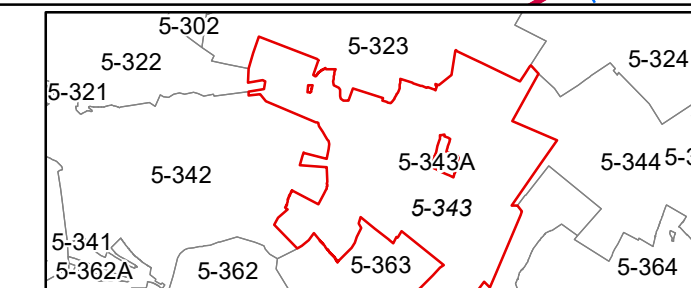
FOR TAX PURPOSES ONLY  
Prepared by Hardy County, WV

**Legend**

Property Line	—	Original Lot Line	—
Road Right of Way	—	Lot Number	(15)
Corporation Line	—	Parcel Number	(99)
District Line	—	Water	—
County Line	—	Railroad	—

R	1	Revised 7/8/2014	9	17
O	2		10	18
V	3		11	19
I	4		12	20
S	5		13	21
I	6		14	22
O	7		15	23
N	8		16	24

**STATE OF WEST VIRGINIA**  
**COUNTY OF HARDY**  
Office of Assessor



**SOUTHFORK**  
**SHEET 343**  
Date, Aerial Photography: 2003  
Date, Map: 1/19/2023  
Scale: 1" = 400'



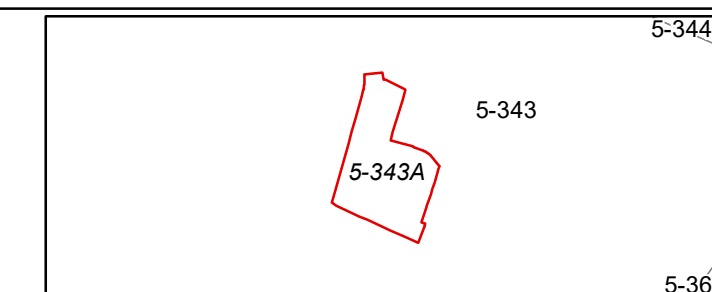


FOR TAX PURPOSES ONLY  
Prepared by Hardy County, WV

Legend	
Property Line	Original Lot Line
Road Right of Way	Lot Number (15)
Corporation Line	Parcel Number (99)
District Line	Water
County Line	Railroad

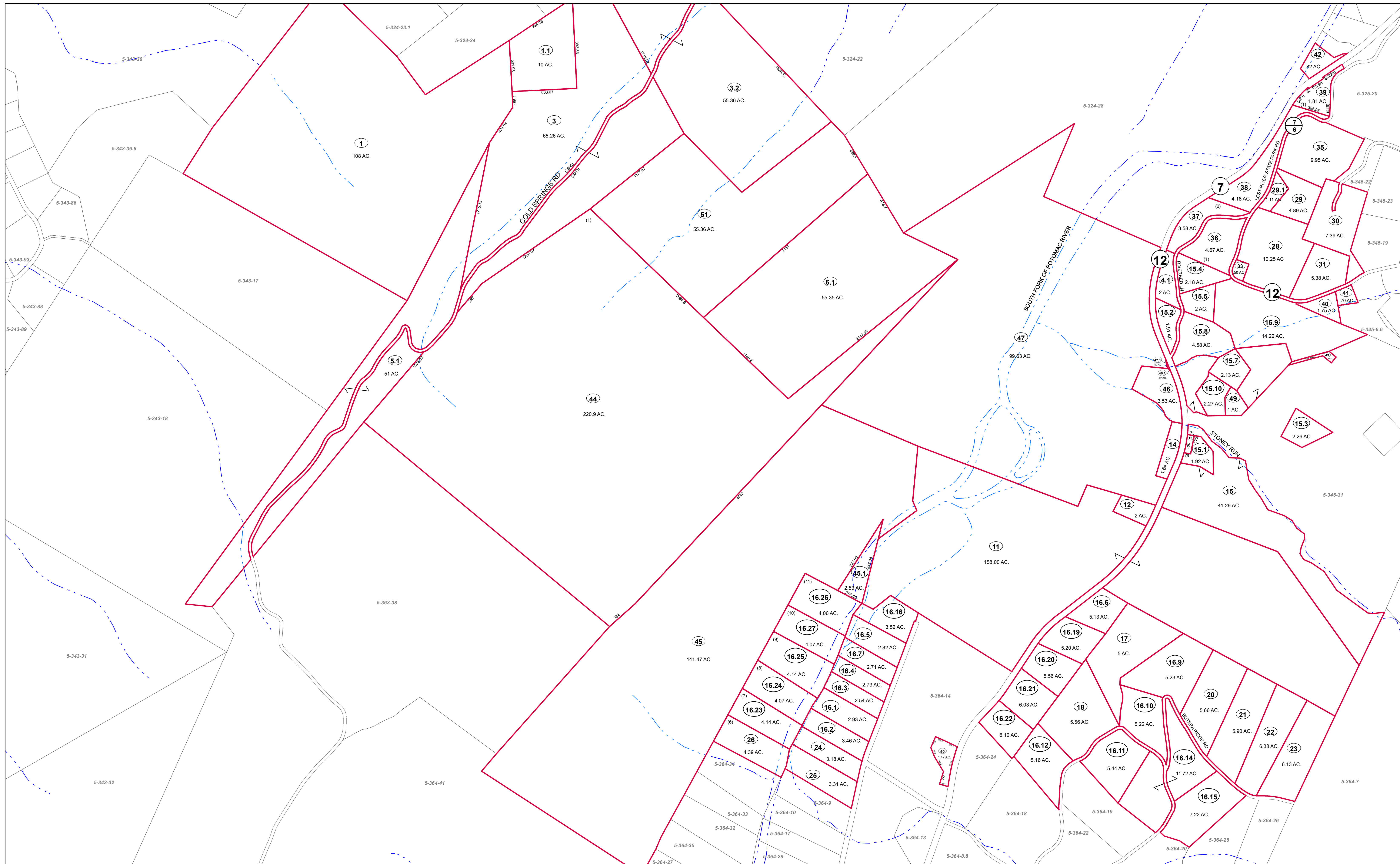
R	1	Revised 7/8/2014	9		17	
O	2				18	
V	3				19	
I	4				20	
S	5				21	
I	6				22	
O	7				23	
N	8				24	

**STATE OF WEST VIRGINIA**  
**COUNTY OF HARDY**  
Office of Assessor



**SOUTHFORK**  
**SHEET 343A**  
Date, Aerial Photography: 2003  
Date, Map: 1/19/2023  
Scale: 1" = 100'



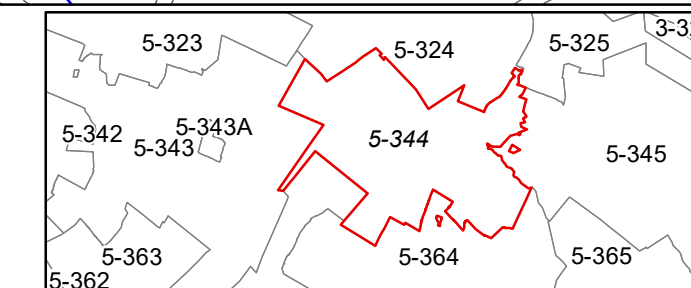


FOR TAX PURPOSES ONLY  
Prepared by Hardy County, WV

Legend	
Property Line	Original Lot Line
Road Right of Way	Lot Number (15)
Corporation Line	Parcel Number (99)
District Line	Water
County Line	Railroad

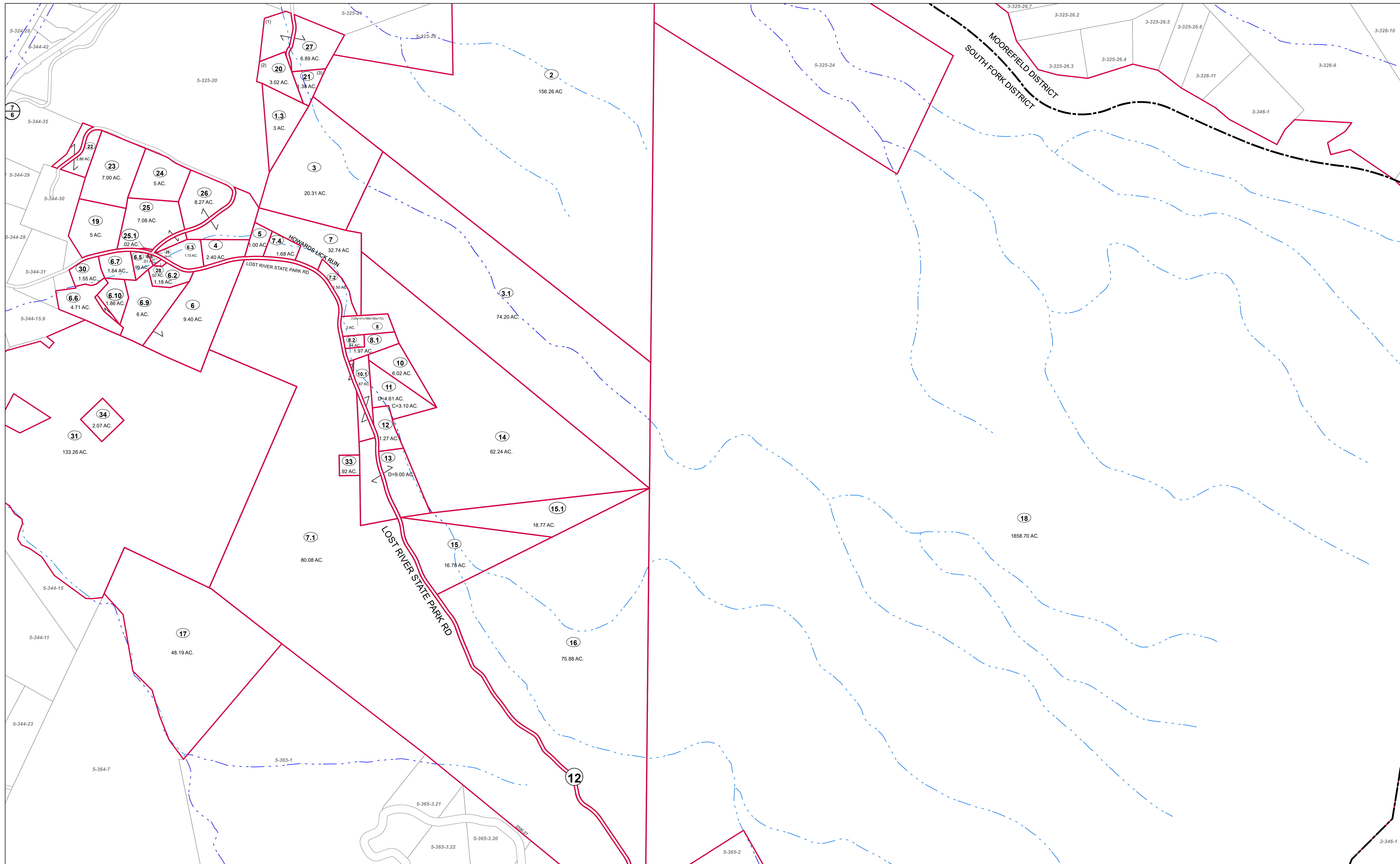
R	1	Revised 7/8/2014	9	17
O	2		10	18
V	3		11	19
I	4		12	20
S	5		13	21
I	6		14	22
O	7		15	23
N	8		16	24

**STATE OF WEST VIRGINIA**  
**COUNTY OF HARDY**  
Office of Assessor



**SOUTHFORK**  
**SHEET 344**  
Date, Aerial Photography: 2003  
Date, Map: 1/19/2023  
Scale: 1" = 400'





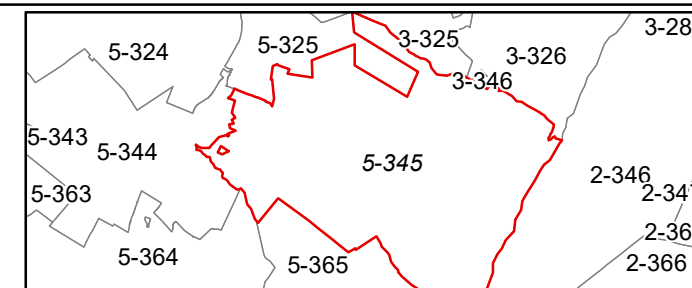
FOR TAX PURPOSES ONLY  
Prepared by Hardy County, WV

**Legend**

Property Line	—	Original Lot Line	- - - - -
Road Right of Way	—	Lot Number	(15)
Corporation Line	—	Parcel Number	(99)
District Line	- - - - -	Water	—
County Line	—	Railroad	—

R	1	Revised 7/8/2014	9		17	
O	2		10		18	
V	3		11		19	
I	4		12		20	
S	5		13		21	
I	6		14		22	
O	7		15		23	
N	8		16		24	

**STATE OF WEST VIRGINIA**  
**COUNTY OF HARDY**  
Office of Assessor



**SOUTH FORK**  
**SHEET 345**  
Date, Aerial Photography: 2003  
Date, Map: 1/19/2023  
Scale: 1" = 400'



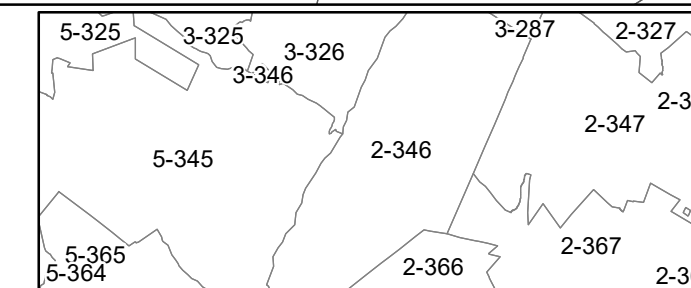


FOR TAX PURPOSES ONLY  
Prepared by Hardy County, WV

Legend	
Property Line	Original Lot Line
Road Right of Way	Lot Number (15)
Corporation Line	Parcel Number (99)
District Line	Water
County Line	Railroad

R	1	Revised 7/8/2014	9		17
O	2		10		18
V	3		11		19
I	4		12		20
S	5		13		21
J	6		14		22
O	7		15		23
N	8		16		24

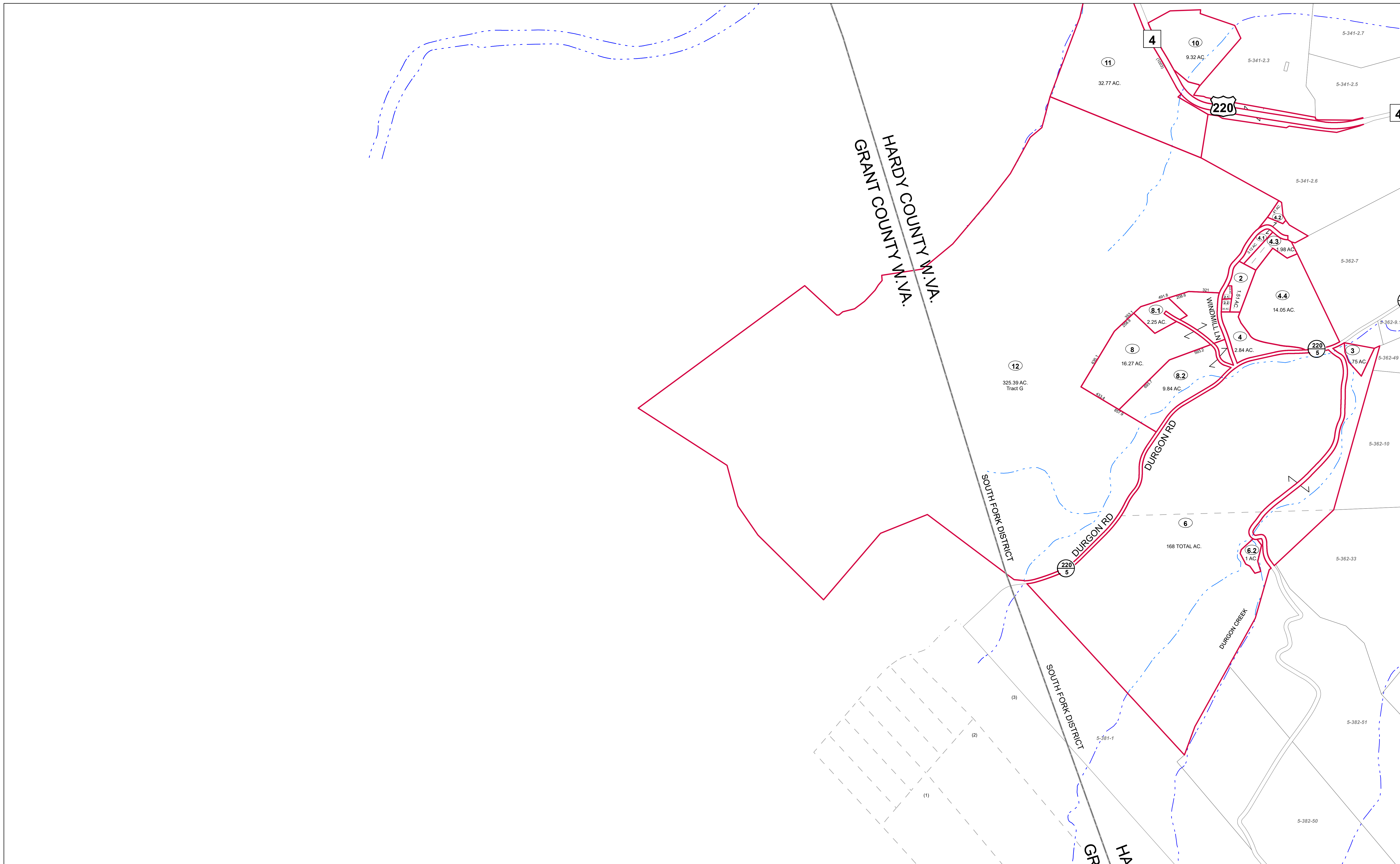
**STATE OF WEST VIRGINIA**  
**COUNTY OF HARDY**  
Office of Assessor



**SOUTHFORK**  
**SHEET 346**

Date, Aerial Photography: 2003  
Date, Map: 1/19/2023  
Scale: 1" = 400'



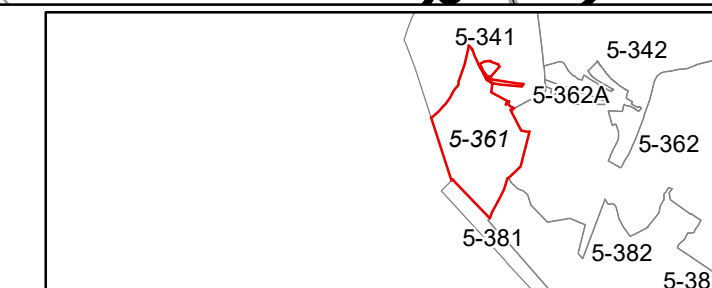


FOR TAX PURPOSES ONLY  
Prepared by Hardy County, WV

Legend			
Property Line	Original Lot Line	Lot Number	(15)
Road Right of Way	Corporation Line	Parcel Number	(99)
District Line	District Line	Water	
County Line	Railroad		

R	1	Revised 7/8/2014	9		17
O	2		10		18
V	3		11		19
I	4		12		20
S	5		13		21
I	6		14		22
O	7		15		23
N	8		16		24

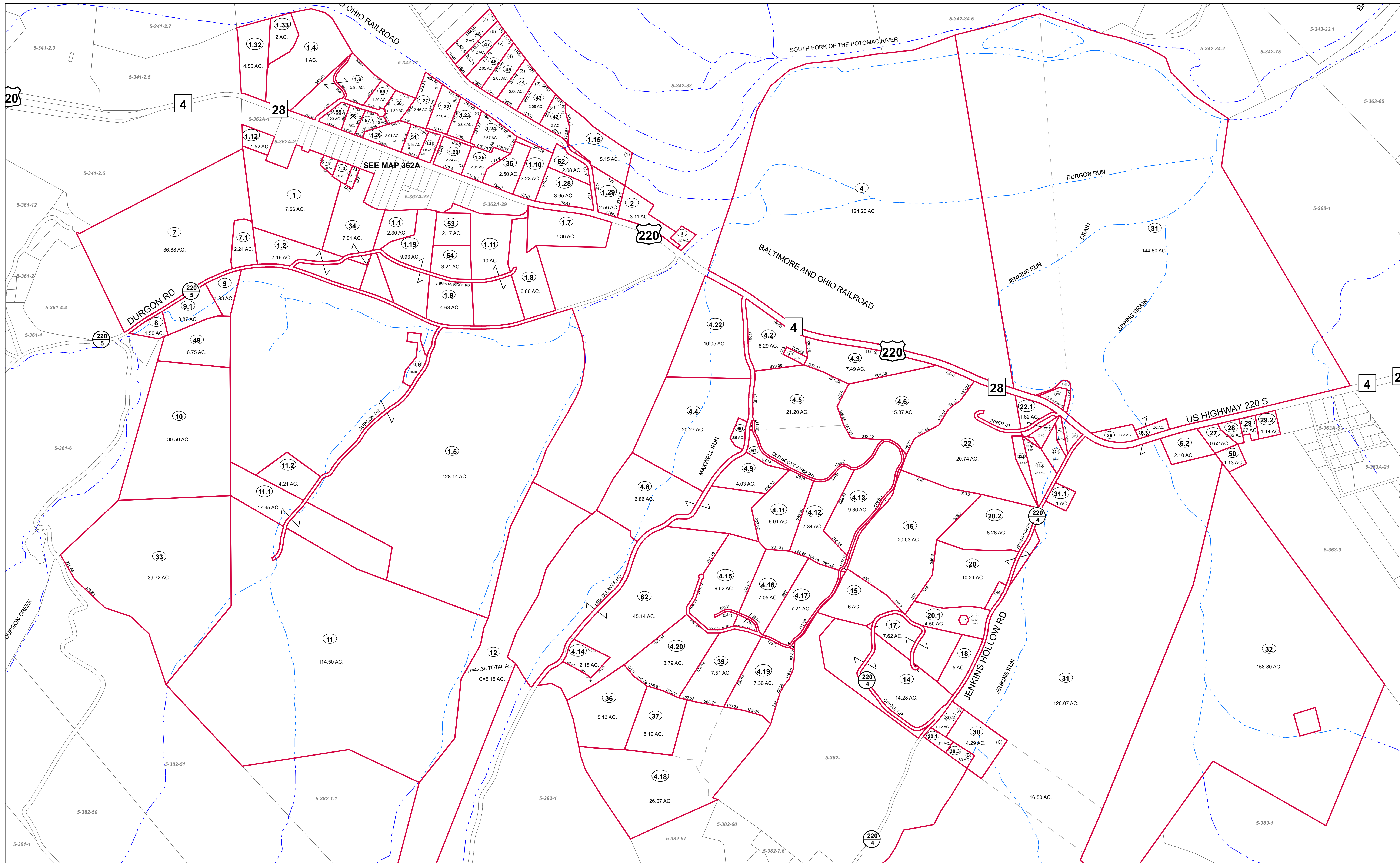
**STATE OF WEST VIRGINIA**  
**COUNTY OF HARDY**  
Office of Assessor



**SOUTHFORK**  
**SHEET 361**

Date, Aerial Photography: 2003  
Date, Map: 1/19/2023  
Scale: 1" = 400'





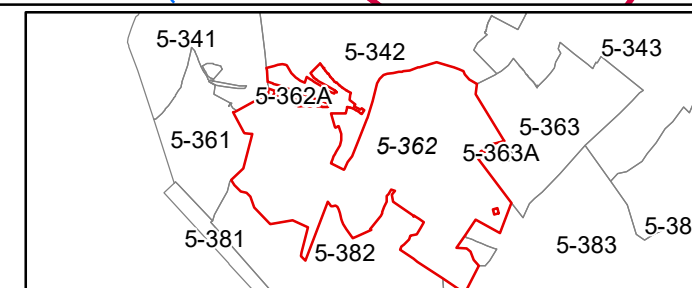
FOR TAX PURPOSES ONLY  
Prepared by Hardy County, WV

**Legend**

Property Line	—	Original Lot Line	---
Road Right of Way	—	Lot Number (15)	---
Corporation Line	—	Parcel Number (99)	---
District Line	—	Water	---
County Line	—	Railroad	---

R	1	Revised 7/8/2014	9	17
O	2		10	18
V	3		11	19
I	4		12	20
S	5		13	21
I	6		14	22
N	7		15	23
S	8		16	24

**STATE OF WEST VIRGINIA**  
**COUNTY OF HARDY**  
Office of Assessor



**SOUTHFORK**  
**SHEET 362**  
Date, Aerial Photography: 2003  
Date, Map: 1/19/2023  
Scale: 1" = 400'



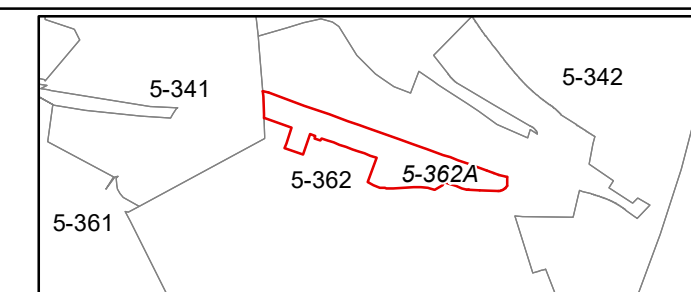


FOR TAX PURPOSES ONLY  
Prepared by Hardy County, WV

Legend	
Property Line	Original Lot Line
Road Right of Way	Lot Number (15)
Corporation Line	Parcel Number (99)
District Line	Water
County Line	Railroad

R	1	Revised 7/8/2014	9	17
O	2		10	18
V	3		11	19
I	4		12	20
S	5		13	21
I	6		14	22
O	7		15	23
N	8		16	24

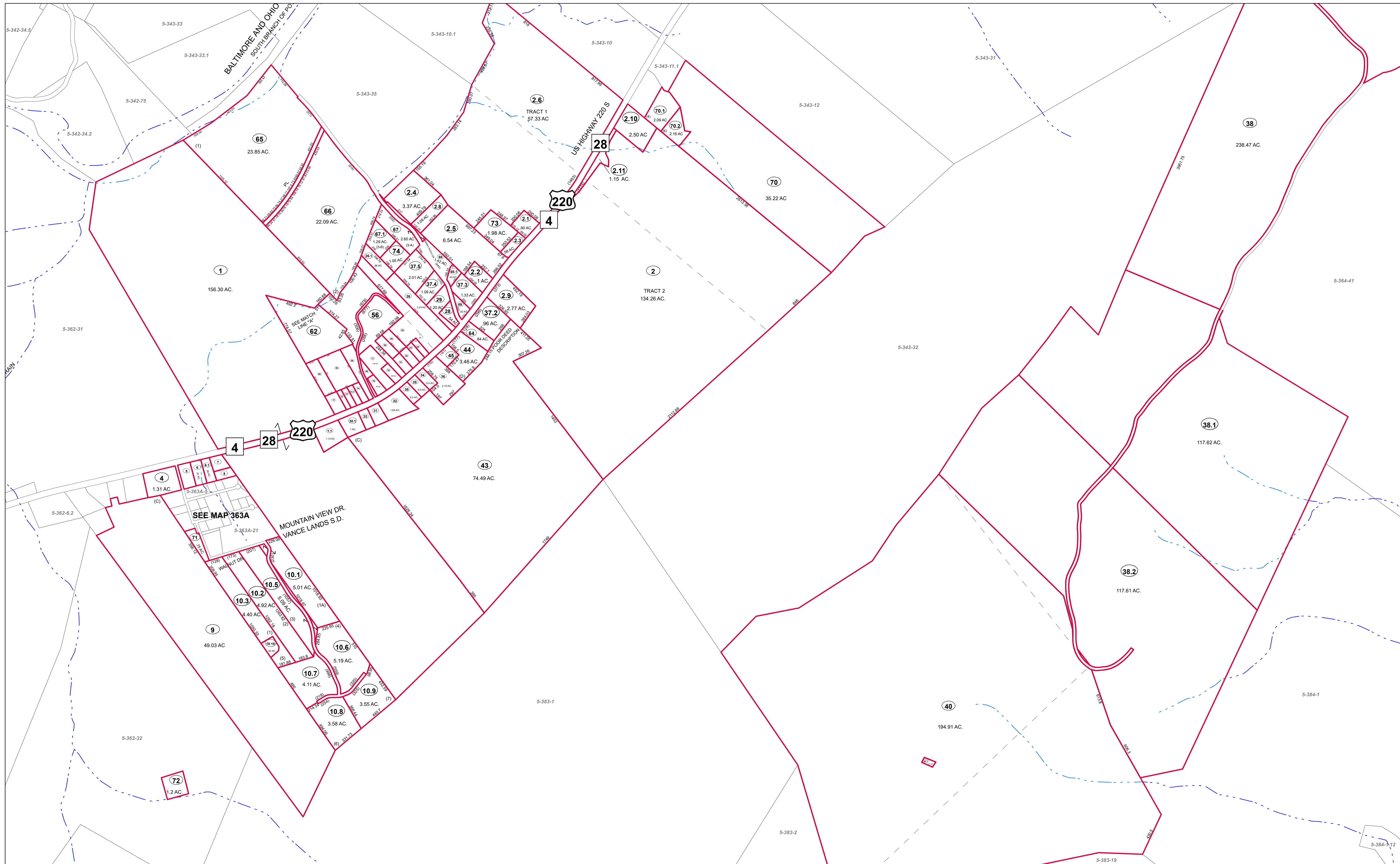
**STATE OF WEST VIRGINIA**  
**COUNTY OF HARDY**  
Office of Assessor



**SOUTHFORK**  
**SHEET 362A**

Date, Aerial Photography: 2003  
Date, Map: 1/19/2023  
Scale: 1" = 100'





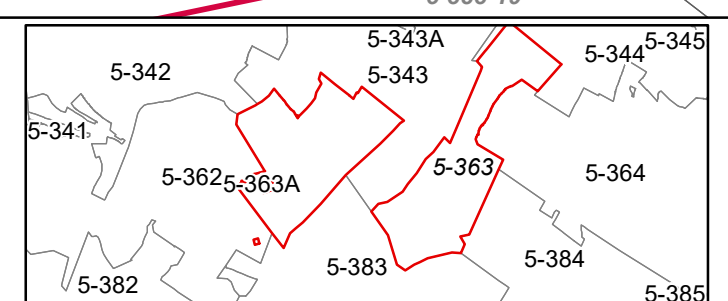
FOR TAX PURPOSES ONLY  
Prepared by Hardy County, WV

**Legend**

Property Line	Original Lot Line
Road Right of Way	Lot Number (15)
Corporation Line	Parcel Number (99)
District Line	Water
County Line	Railroad

R	1	Revised 7/8/2014	9		17
O	2		10		18
V	3		11		19
I	4		12		20
S	5		13		21
I	6		14		22
O	7		15		23
N	8		16		24

**STATE OF WEST VIRGINIA**  
**COUNTY OF HARDY**  
Office of Assessor



**SOUTHFORK**  
**SHEET 363**  
Date, Aerial Photography: 2003  
Date, Map: 1/19/2023  
Scale: 1" = 400'



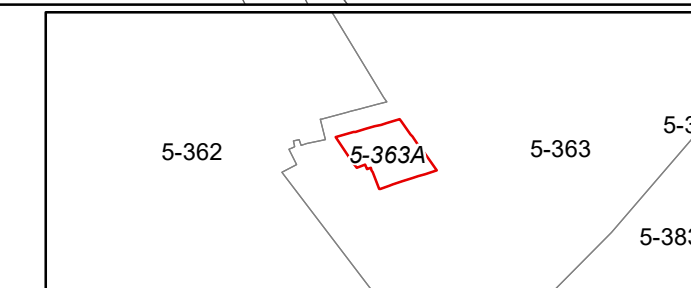


FOR TAX PURPOSES ONLY  
Prepared by Hardy County, WV

Legend	
Property Line	Original Lot Line
Road Right of Way	Lot Number (15)
Corporation Line	Parcel Number (99)
District Line	Water
County Line	Railroad

R	1	Revised 7/8/2014	9		17
O	2		10		18
V	3		11		19
I	4		12		20
S	5		13		21
I	6		14		22
O	7		15		23
N	8		16		24

**STATE OF WEST VIRGINIA**  
**COUNTY OF HARDY**  
Office of Assessor



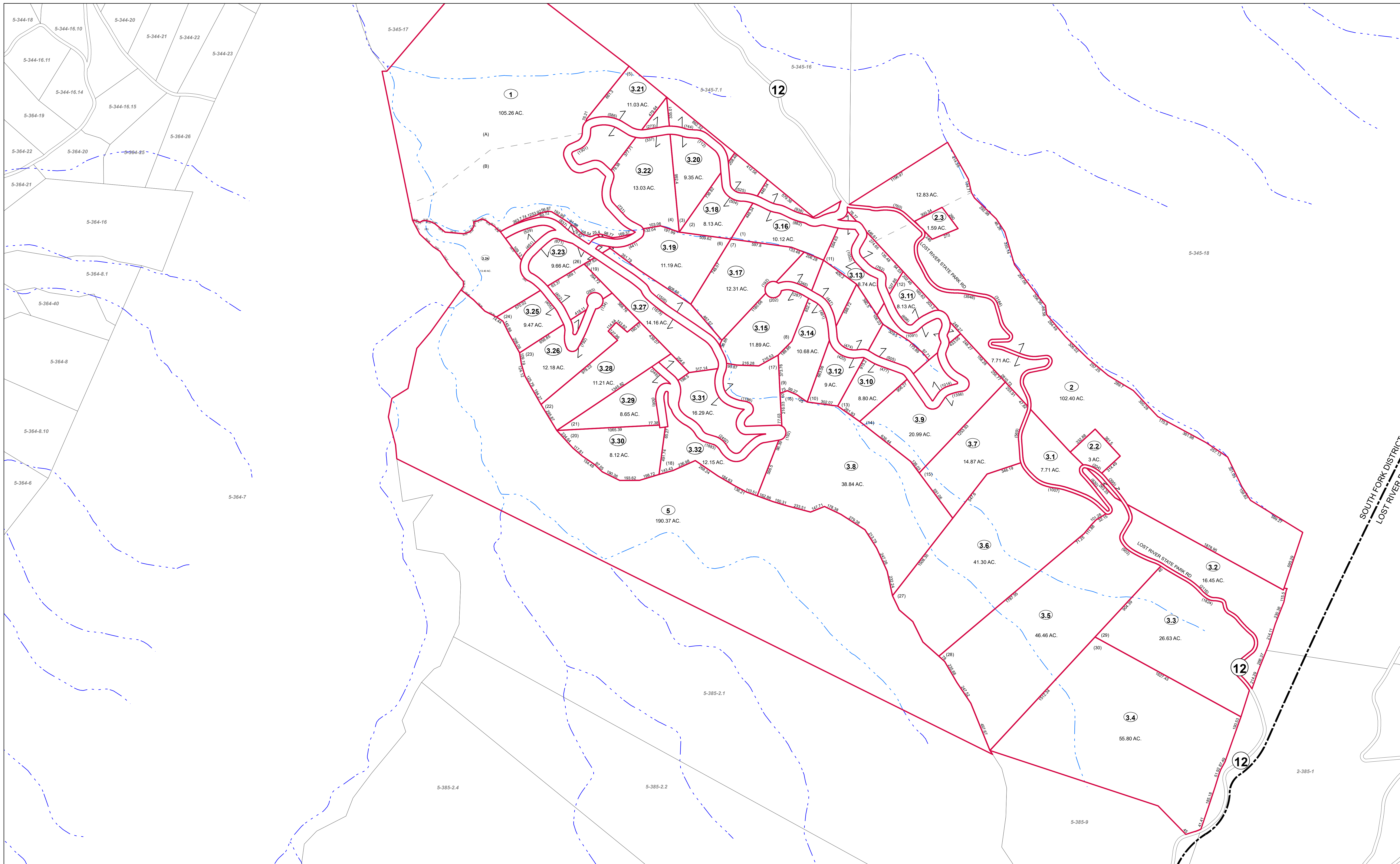
**SOUTHFORK**  
**SHEET 363A**

Date, Aerial Photography: 2003  
Date, Map: 1/19/2023  
Scale: 1" = 100'









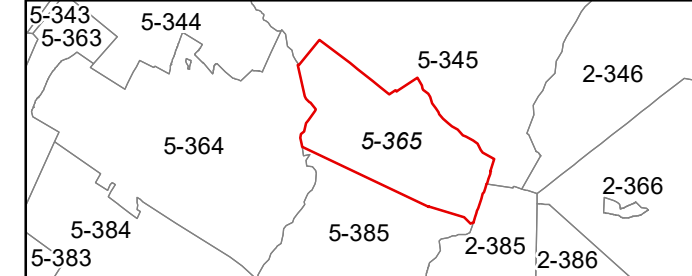
FOR TAX PURPOSES ONLY  
Prepared by Hardy County, WV

**Legend**

Property Line	Original Lot Line	Water
Road Right of Way	Lot Number (15)	Railroad
Corporation Line	Parcel Number (99)	
District Line		
County Line		

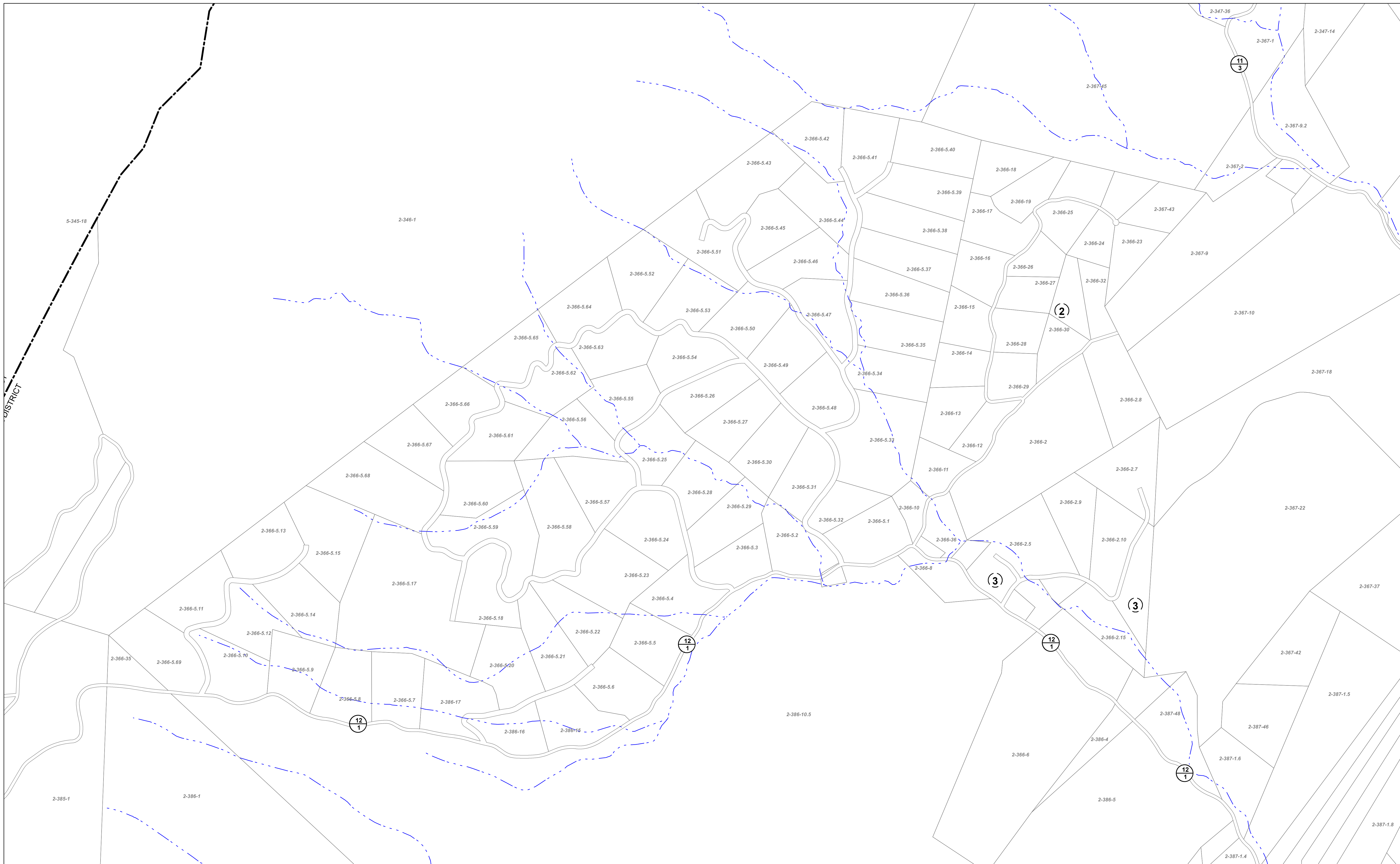
R	1	Revised 7/8/2014	9		17
O	2		10		18
V	3		11		19
I	4		12		20
S	5		13		21
I	6		14		22
O	7		15		23
N	8		16		24

**STATE OF WEST VIRGINIA**  
**COUNTY OF HARDY**  
Office of Assessor



**SOUTHFORK**  
**SHEET 365**  
Date, Aerial Photography: 2003  
Date, Map: 1/19/2023  
Scale: 1" = 400'





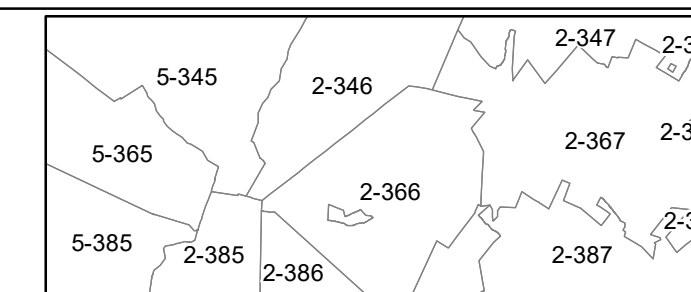
FOR TAX PURPOSES ONLY  
Prepared by Hardy County, WV

**Legend**

Property Line	—	Original Lot Line	- - - - -
Road Right of Way	—	Lot Number	(15)
Corporation Line	—	Parcel Number	(99)
District Line	—	Water	- · - · -
County Line	—	Railroad	—+—+—

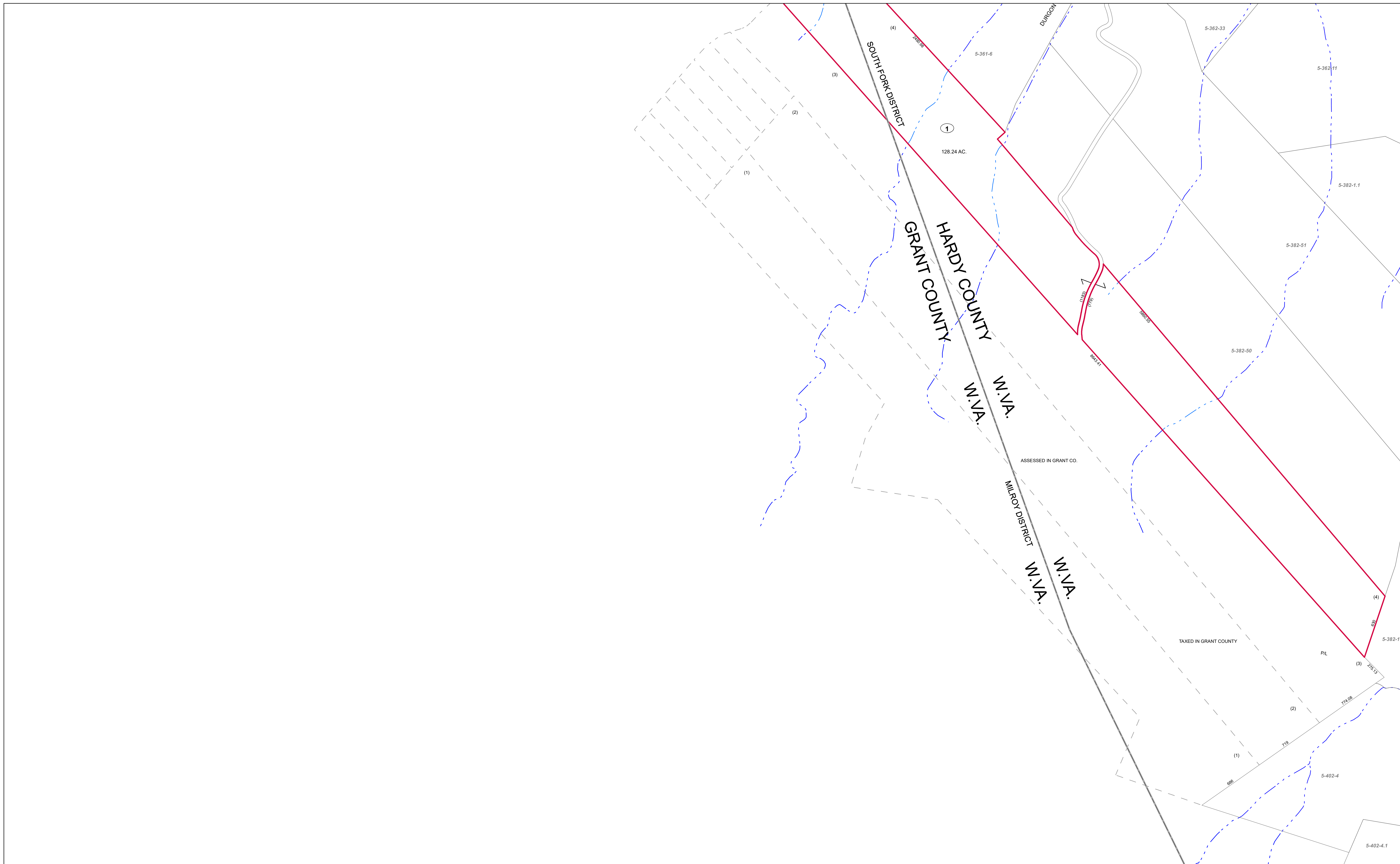
R	11	Revised 7/8/2014	9	17
O	2		10	18
V	3		11	19
I	4		12	20
S	5		13	21
I	6		14	22
O	7		15	23
N	8		16	24

**STATE OF WEST VIRGINIA**  
**COUNTY OF HARDY**  
Office of Assessor



**SOUTHFORK**  
**SHEET 366**  
Date, Aerial Photography: 2003  
Date, Map: 1/19/2023  
Scale: 1" = 400'



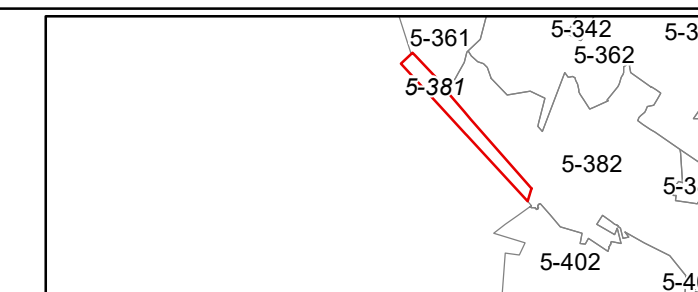


FOR TAX PURPOSES ONLY  
Prepared by Hardy County, WV

Legend	
Property Line	Original Lot Line
Road Right of Way	Lot Number (15)
Corporation Line	Parcel Number (99)
District Line	Water
County Line	Railroad

R	1	Revised 7/8/2014	9		17
O	2		10		18
V	3		11		19
I	4		12		20
S	5		13		21
I	6		14		22
O	7		15		23
N	8		16		24

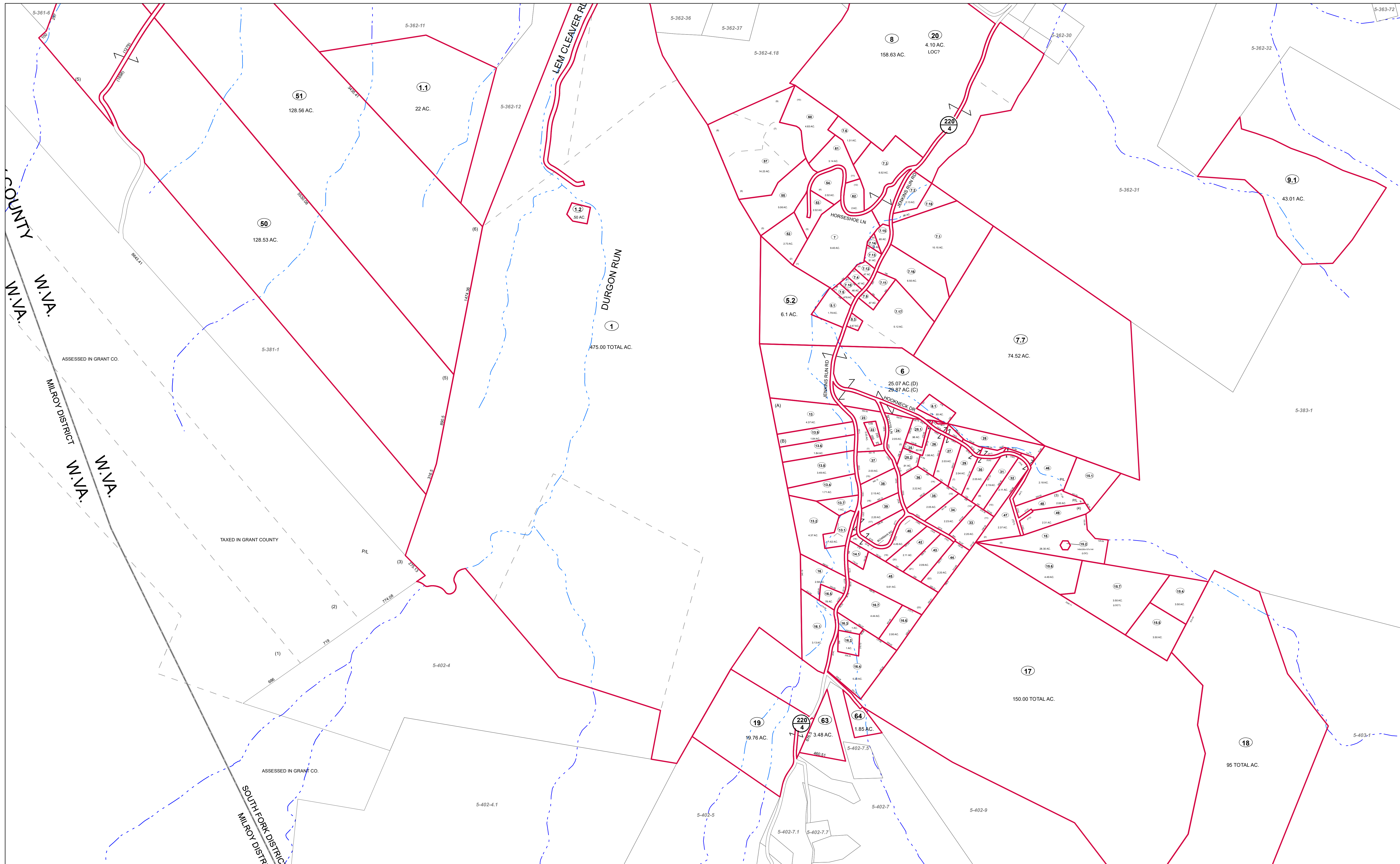
STATE OF WEST VIRGINIA  
COUNTY OF HARDY  
Office of Assessor



SOUTH FORK  
SHEET 381

Date, Aerial Photography: 2003  
Date, Map: 1/19/2023  
Scale: 1" = 400'



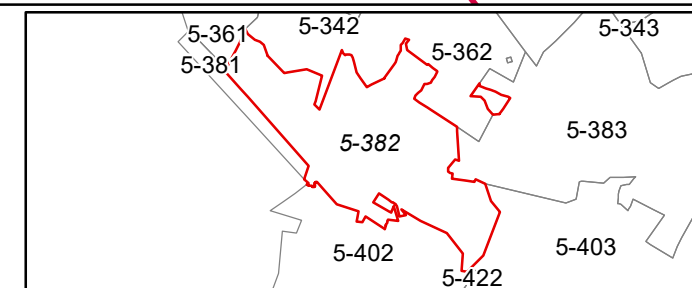


FOR TAX PURPOSES ONLY  
Prepared by Hardy County, WV

Legend	
Property Line	Original Lot Line
Road Right of Way	Lot Number (15)
Corporation Line	Parcel Number (99)
District Line	Water
County Line	Railroad

R	1	Revised 7/8/2014	9		17
O	2		10		18
V	3		11		19
I	4		12		20
S	5		13		21
I	6		14		22
O	7		15		23
N	8		16		24

**STATE OF WEST VIRGINIA**  
**COUNTY OF HARDY**  
Office of Assessor

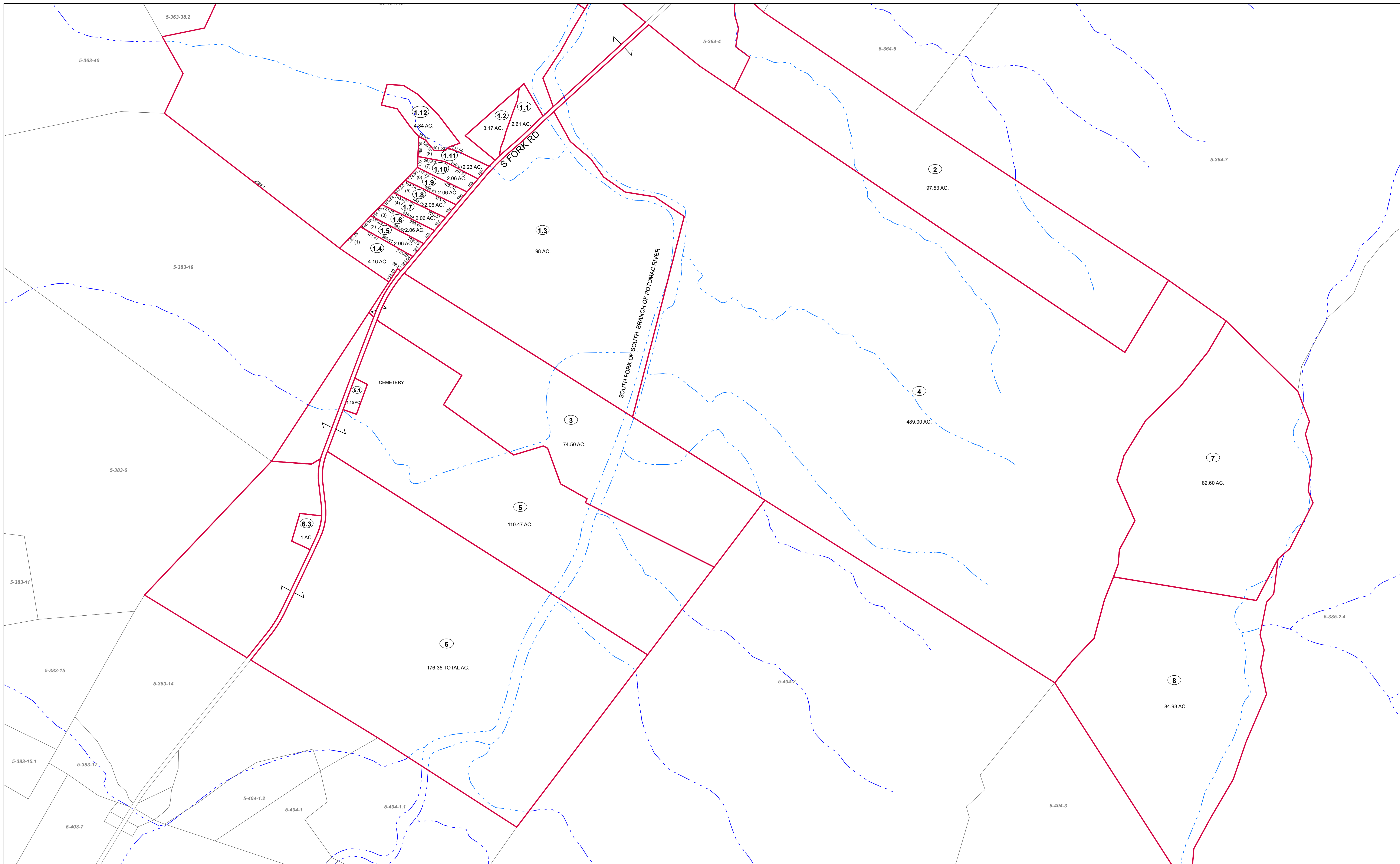


**SOUTHFORK**  
**SHEET 382**  
Date, Aerial Photography: 2003  
Date, Map: 1/19/2023  
Scale: 1" = 400'









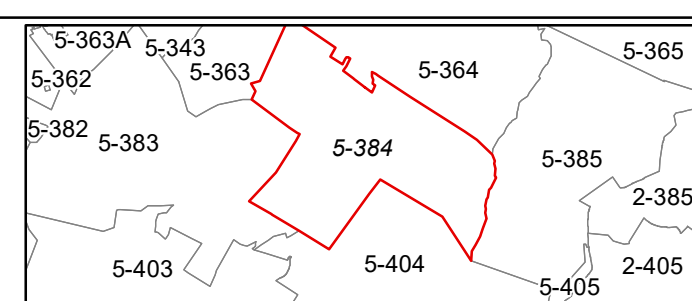
FOR TAX PURPOSES ONLY  
Prepared by Hardy County, WV

**Legend**

Property Line	—	Original Lot Line	- - - - -
Road Right of Way	—	Lot Number	(15)
Corporation Line	—	Parcel Number	(99)
District Line	—	Water	- - - - -
County Line	—	Railroad	—+—+—

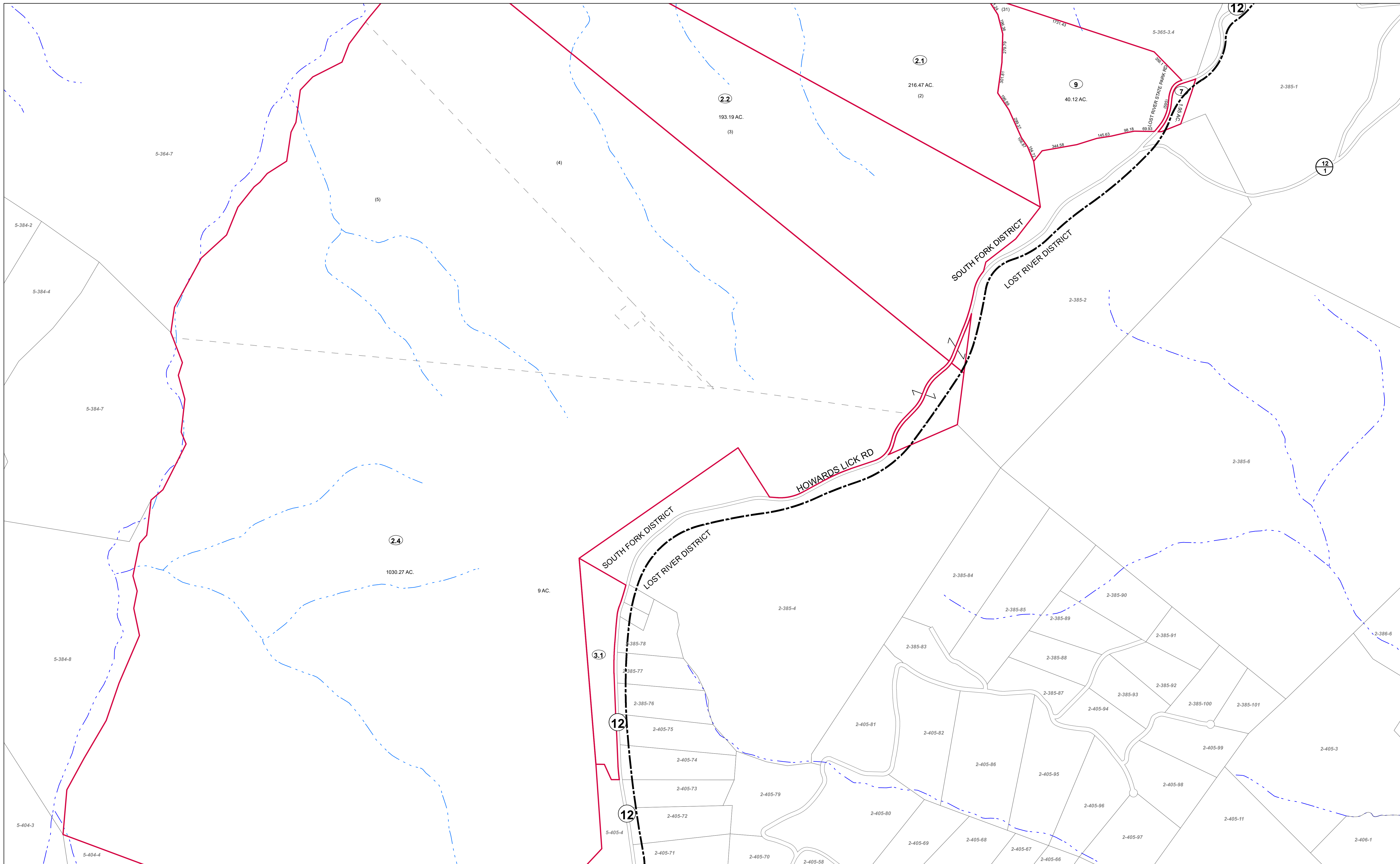
R	1	Revised 7/8/2014	9	17
e	2		10	18
v	3		11	19
i	4		12	20
s	5		13	21
i	6		14	22
o	7		15	23
n	8		16	24

**STATE OF WEST VIRGINIA**  
**COUNTY OF HARDY**  
Office of Assessor



**SOUTHFORK**  
**SHEET 384**  
Date, Aerial Photography: 2003  
Date, Map: 1/19/2023  
Scale: 1" = 400'



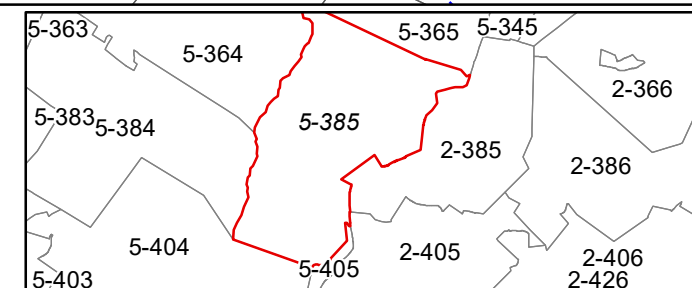


FOR TAX PURPOSES ONLY  
Prepared by Hardy County, WV

Legend	
Property Line	Original Lot Line
Road Right of Way	Lot Number (15)
Corporation Line	Parcel Number (99)
District Line	Water
County Line	Railroad

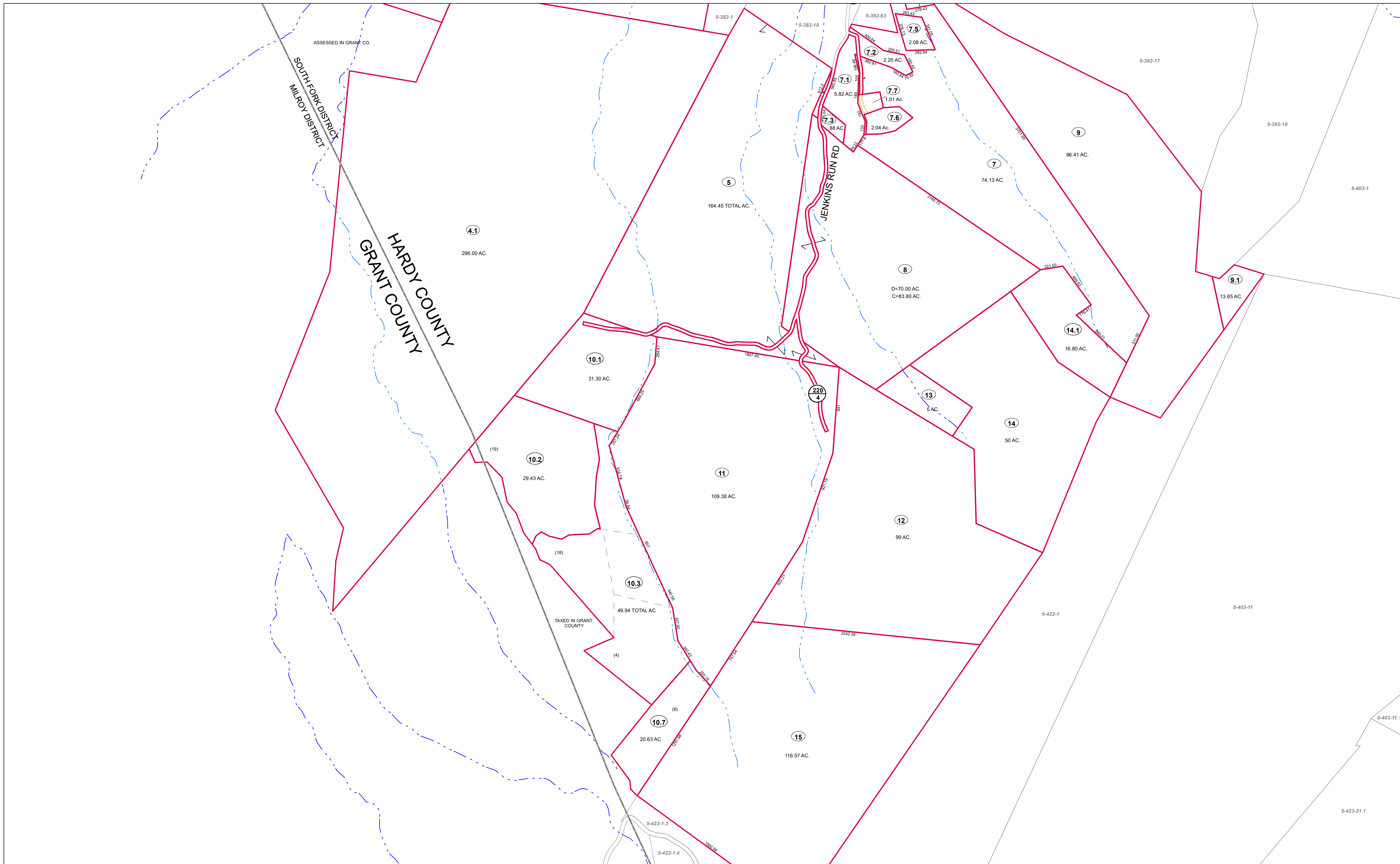
R	1	Revised 7/8/2014	9		17
O	2		10		18
V	3		11		19
I	4		12		20
S	5		13		21
J	6		14		22
O	7		15		23
N	8		16		24

**STATE OF WEST VIRGINIA**  
**COUNTY OF HARDY**  
Office of Assessor



**SOUTH FORK**  
**SHEET 385**  
Date, Aerial Photography: 2003  
Date, Map: 1/19/2023  
Scale: 1" = 400'





FOR TAX PURPOSES ONLY  
Prepared by Hardy County, WV

Legend	
Property Line	Original Lot Line
Road Right of Way	Lot Number (15)
Corporation Line	Parcel Number (99)
District Line	Water
County Line	Railroad

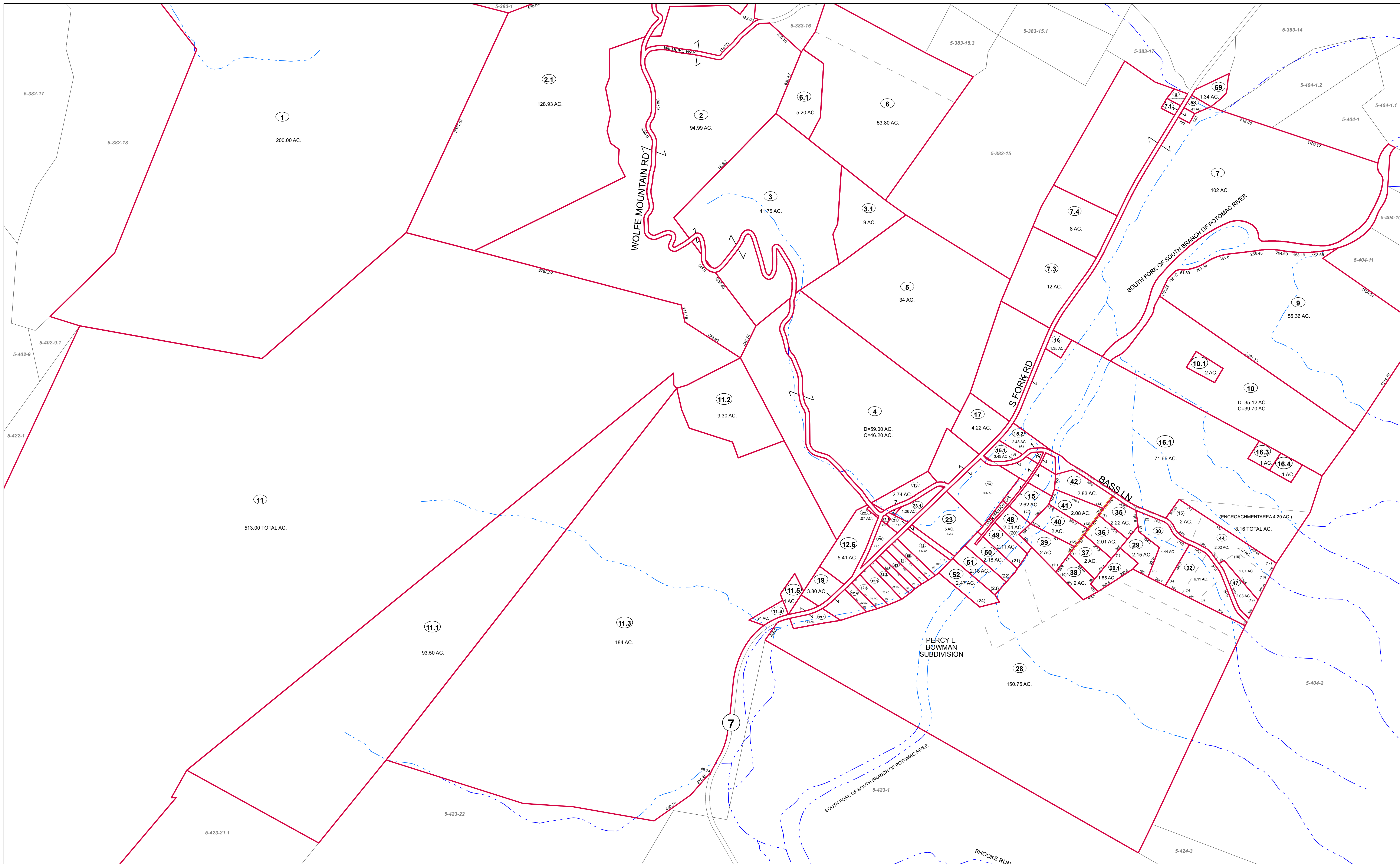
R	1	Revised 7/8/2014	9		17
O	2		10		18
V	3		11		19
I	4		12		20
S	5		13		21
I	6		14		22
O	7		15		23
N	8		16		24

**STATE OF WEST VIRGINIA**  
**COUNTY OF HARDY**  
Office of Assessor



**SOUTHFORK**  
**SHEET 402**  
Date, Aerial Photography: 2003  
Date, Map: 1/19/2023  
Scale: 1" = 400'



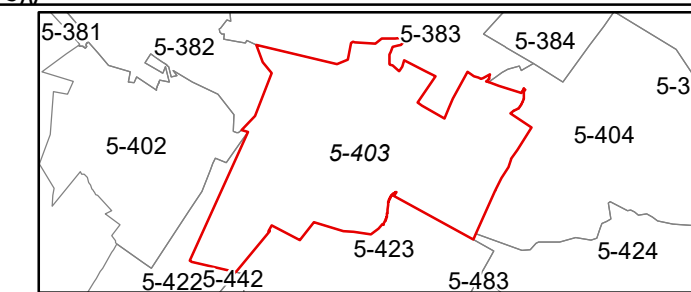


FOR TAX PURPOSES ONLY  
Prepared by Hardy County, WV

Legend	
Property Line	Original Lot Line
Road Right of Way	Lot Number (15)
Corporation Line	Parcel Number (99)
District Line	Water
County Line	Railroad

R	1	Revised 7/8/2014	9	17
O	2		10	18
V	3		11	19
I	4		12	20
S	5		13	21
J	6		14	22
O	7		15	23
N	8		16	24

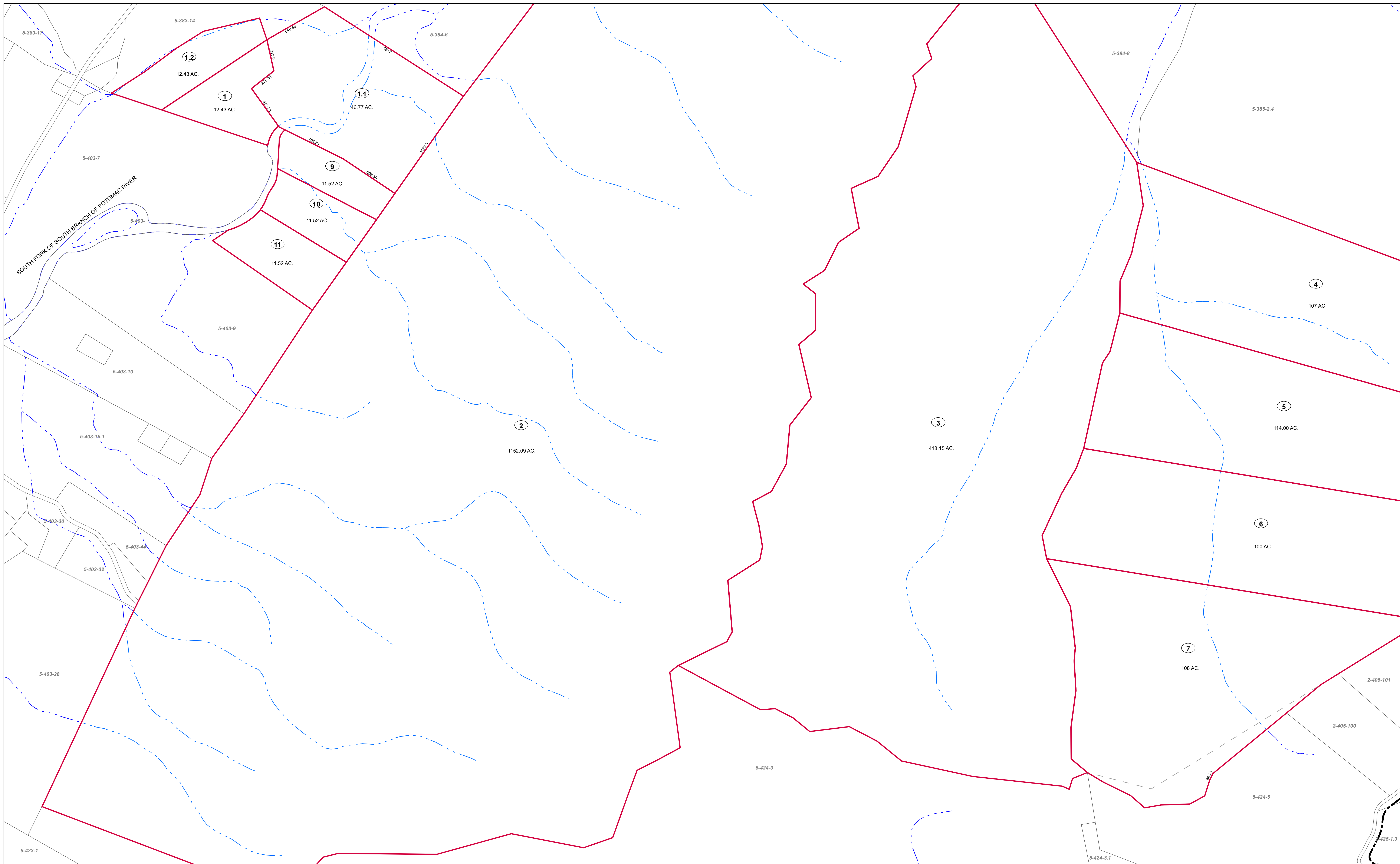
**STATE OF WEST VIRGINIA**  
**COUNTY OF HARDY**  
Office of Assessor



**SOUTHFORK**  
**SHEET 403**

Date, Aerial Photography: 2003  
Date, Map: 1/19/2023  
Scale: 1" = 400'



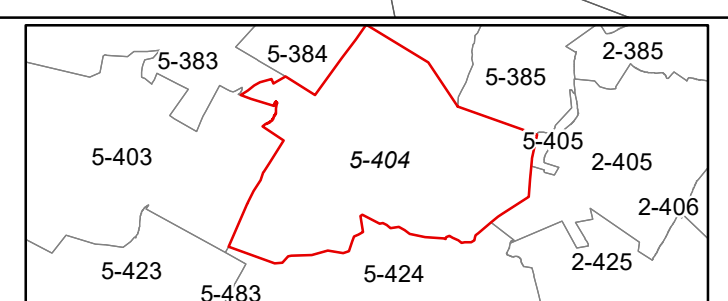


FOR TAX PURPOSES ONLY  
Prepared by Hardy County, WV

Legend	
Property Line	Original Lot Line
Road Right of Way	Lot Number (15)
Corporation Line	Parcel Number (99)
District Line	Water
County Line	Railroad

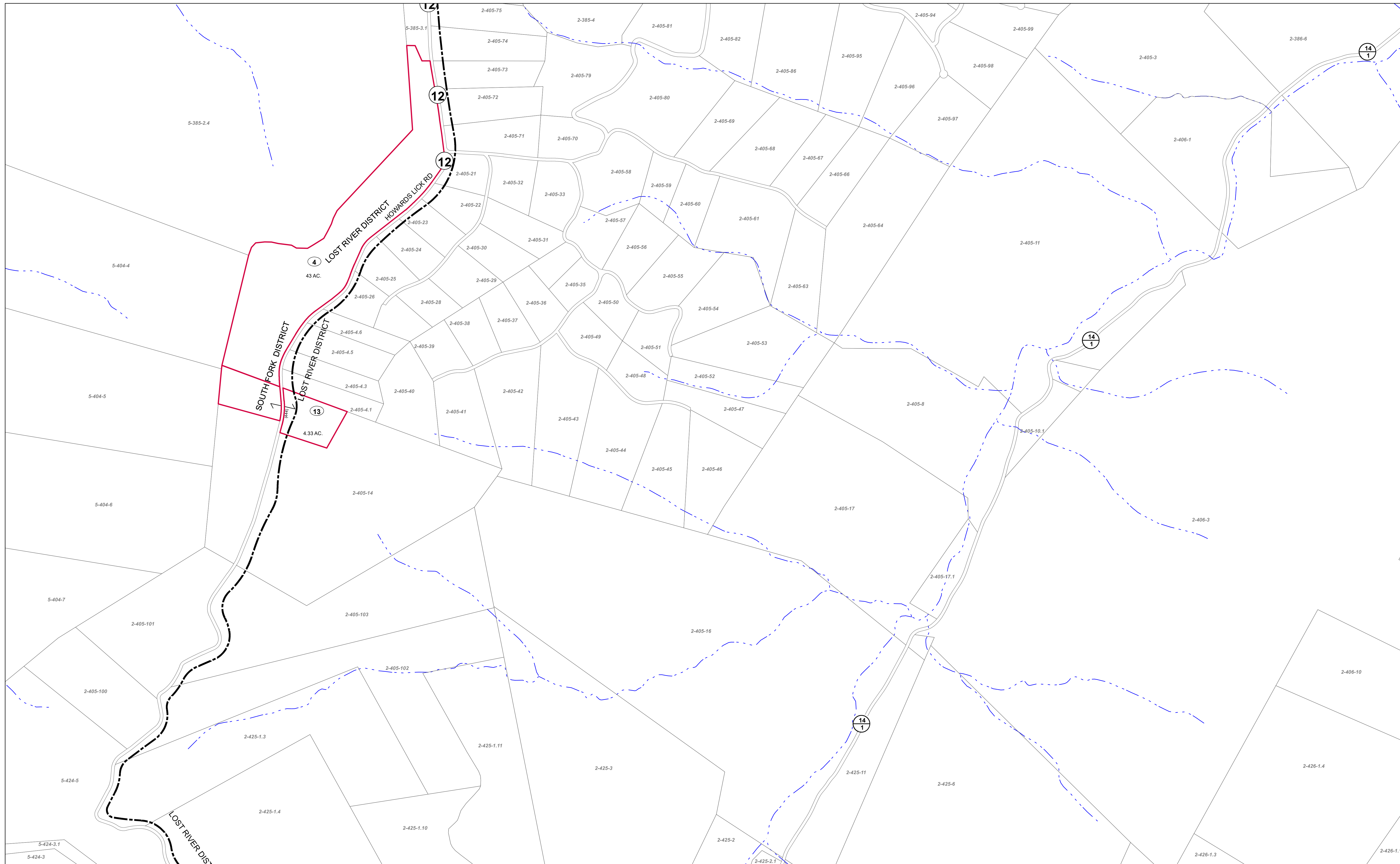
R	1	Revised 7/8/2014	9		17
O	2		10		18
V	3		11		19
I	4		12		20
S	5		13		21
I	6		14		22
O	7		15		23
N	8		16		24

**STATE OF WEST VIRGINIA**  
**COUNTY OF HARDY**  
Office of Assessor



**SOUTHFORK**  
**SHEET 404**  
Date, Aerial Photography: 2003  
Date, Map: 1/19/2023  
Scale: 1" = 400'



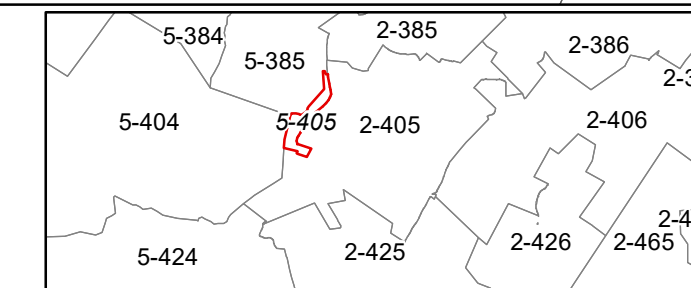


FOR TAX PURPOSES ONLY  
Prepared by Hardy County, WV

Legend	
Property Line	Original Lot Line
Road Right of Way	Lot Number (15)
Corporation Line	Parcel Number (99)
District Line	Water
County Line	Railroad

R	1	Revised 7/8/2014	9	17
O	2		10	18
V	3		11	19
I	4		12	20
S	5		13	21
I	6		14	22
O	7		15	23
N	8		16	24

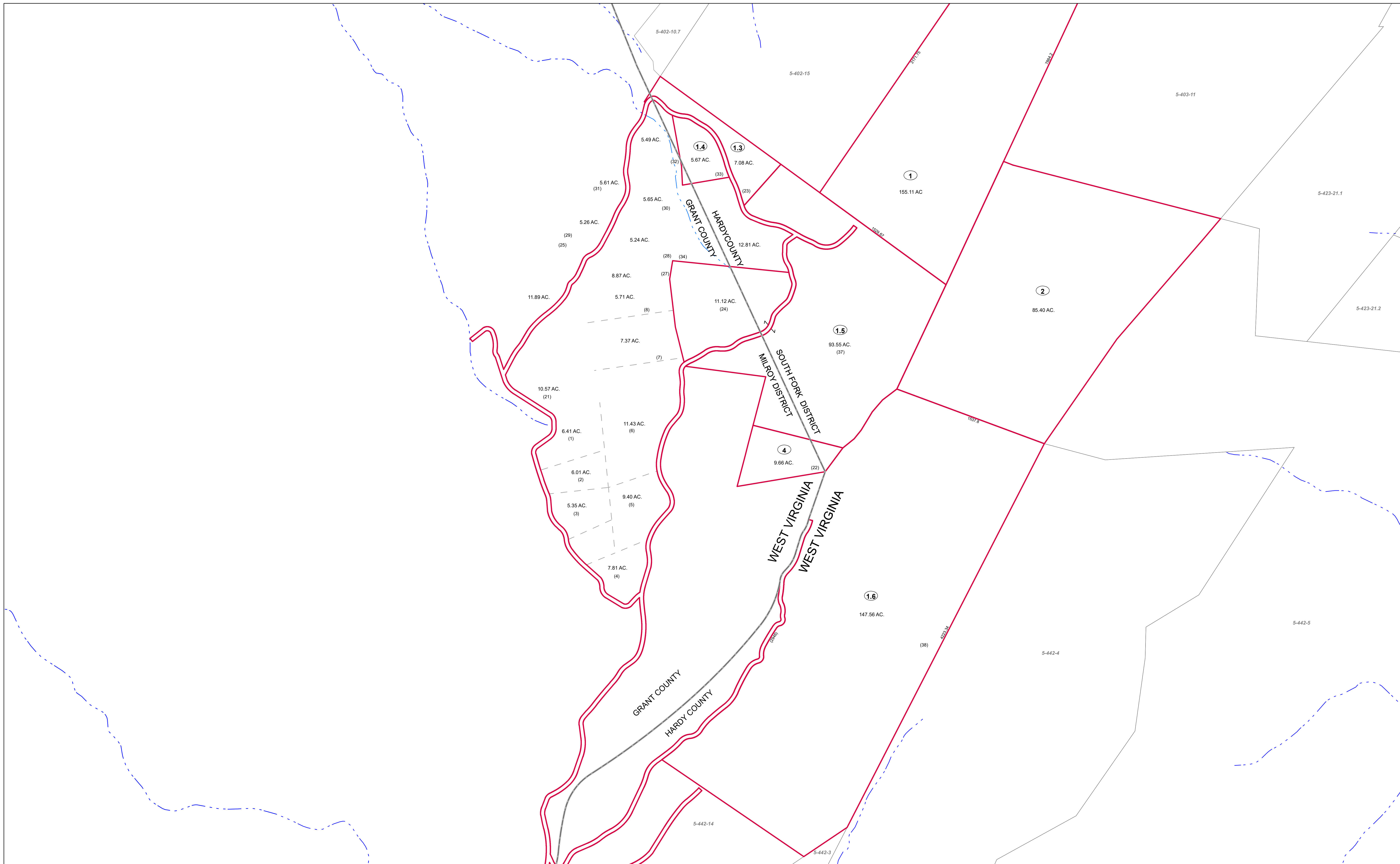
**STATE OF WEST VIRGINIA**  
**COUNTY OF HARDY**  
Office of Assessor



**SOUTHFORK**  
**SHEET 405**

Date, Aerial Photography: 2003  
Date, Map: 1/19/2023  
Scale: 1" = 400'



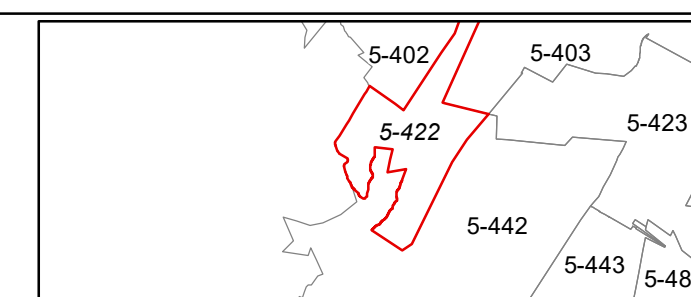


FOR TAX PURPOSES ONLY  
Prepared by Hardy County, WV

Legend	
Property Line	Original Lot Line
Road Right of Way	Lot Number (15)
Corporation Line	Parcel Number (99)
District Line	Water
County Line	Railroad

R	1	Revised 7/8/2014	9	17
O	2		10	18
V	3		11	19
J	4		12	20
S	5		13	21
I	6		14	22
O	7		15	23
N	8		16	24

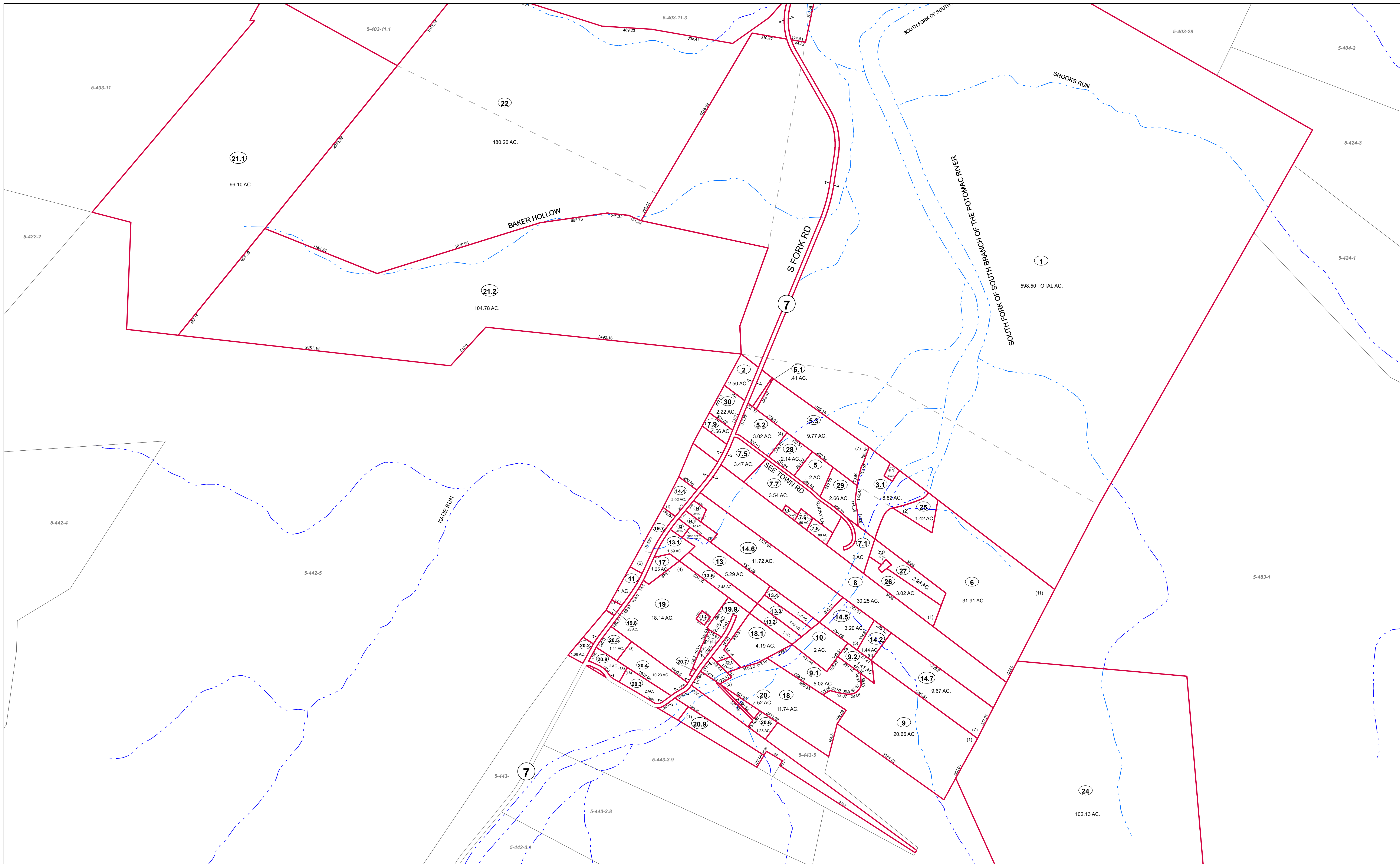
**STATE OF WEST VIRGINIA**  
**COUNTY OF HARDY**  
Office of Assessor



**SOUTHFORK**  
**SHEET 422**

Date, Aerial Photography: 2003  
Date, Map: 1/19/2023  
Scale: 1" = 400'





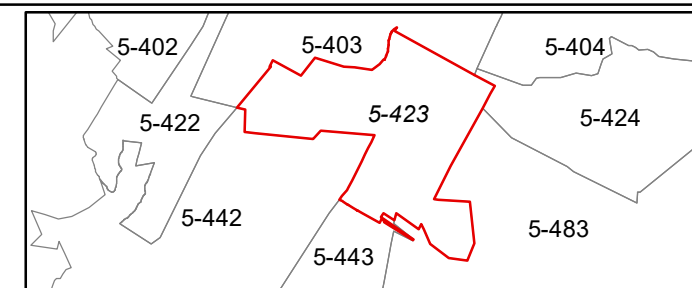
FOR TAX PURPOSES ONLY  
Prepared by Hardy County, WV

**Legend**

Property Line	Original Lot Line
Road Right of Way	Lot Number (15)
Corporation Line	Parcel Number (99)
District Line	Water
County Line	Railroad

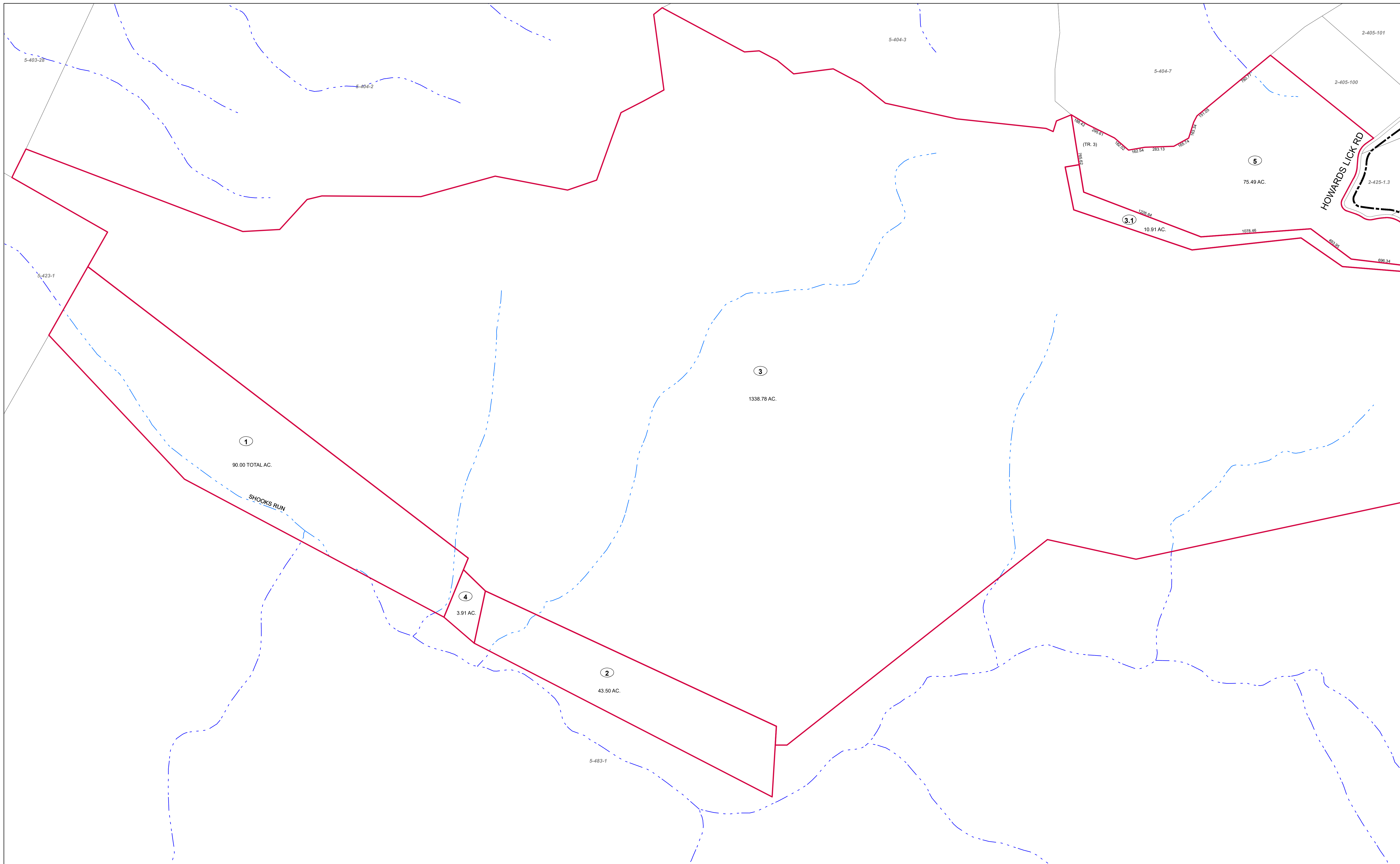
R	1	Revised 7/8/2014	9	17
O	2		10	18
V	3		11	19
I	4		12	20
S	5		13	21
I	6		14	22
O	7		15	23
N	8		16	24

**STATE OF WEST VIRGINIA**  
**COUNTY OF HARDY**  
Office of Assessor



**SOUTHFORK SHEET 423**  
Date, Aerial Photography: 2003  
Date, Map: 1/19/2023  
Scale: 1" = 400'



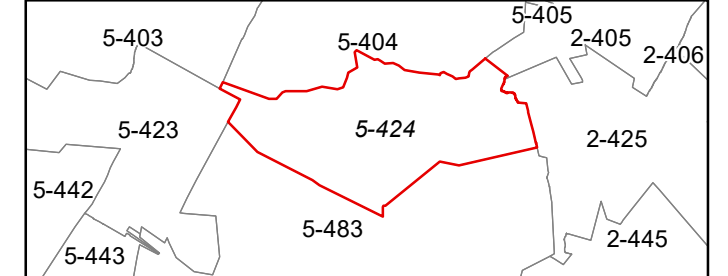


FOR TAX PURPOSES ONLY  
Prepared by Hardy County, WV

Legend	
Property Line	Original Lot Line
Road Right of Way	Lot Number (15)
Corporation Line	Parcel Number (99)
District Line	Water
County Line	Railroad

R	1	Revised 7/8/2014	9		17	
O	2		10		18	
V	3		11		19	
J	4		12		20	
S	5		13		21	
I	6		14		22	
O	7		15		23	
N	8		16		24	

**STATE OF WEST VIRGINIA**  
**COUNTY OF HARDY**  
Office of Assessor




**SOUTHFORK**  
**SHEET 424**  
Date, Aerial Photography: 2003  
Date, Map: 1/19/2023  
Scale: 1" = 400'









FOR TAX PURPOSES ONLY  
Prepared by Hardy County, WV

Legend			
Property Line	—	Original Lot Line	- - - - -
Road Right of Way	—	Lot Number	(15)
Corporation Line	—	Parcel Number	(99)
District Line	—	Water	- · - · -
County Line	—	Railroad	+ + + + +

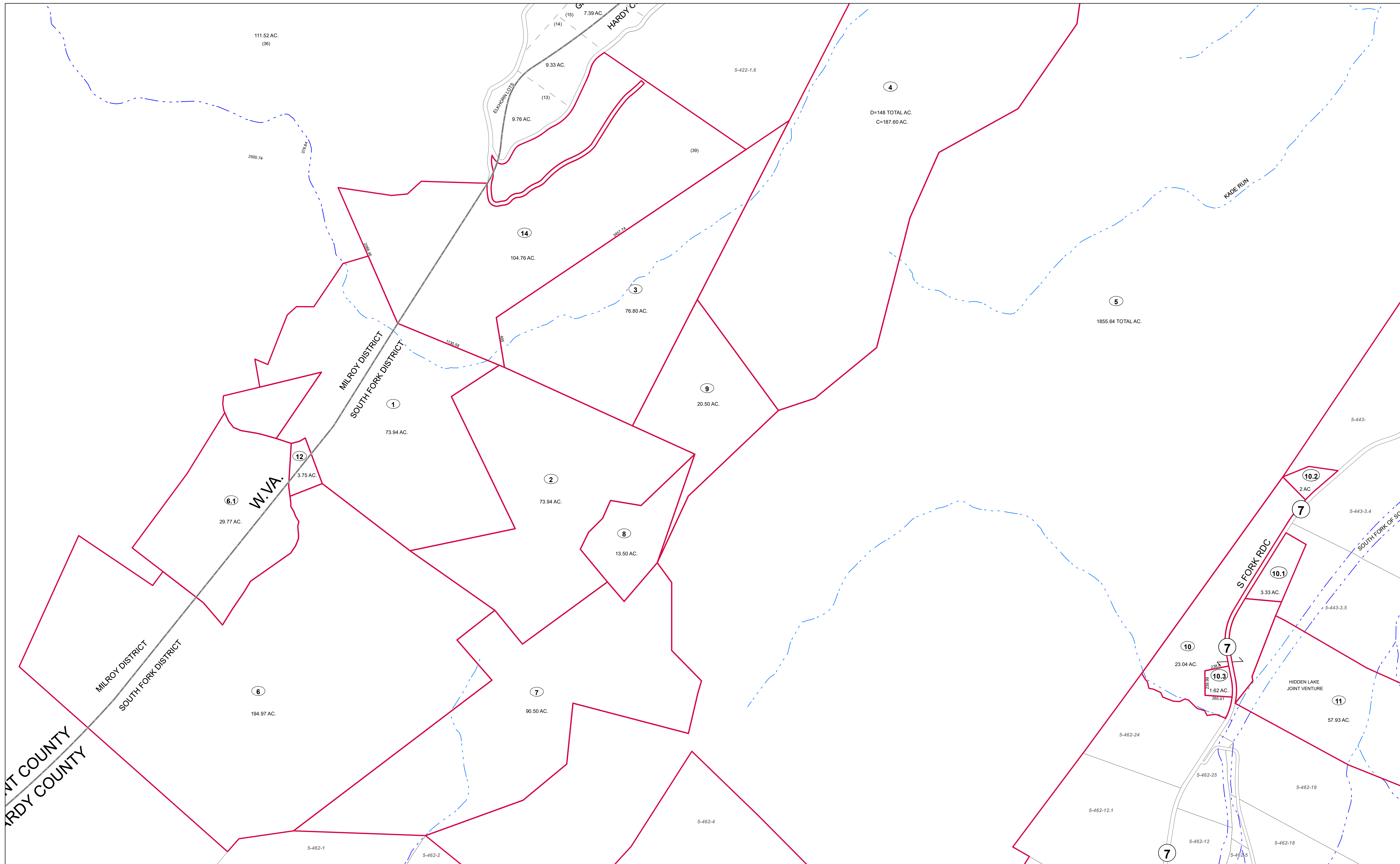
R	1	Revised 7/8/2014	9		17
O	2		10		18
V	3		11		19
I	4		12		20
S	5		13		21
I	6		14		22
O	7		15		23
N	8		16		24

STATE OF WEST VIRGINIA  
COUNTY OF HARDY  
Office of Assessor



SOUTH FORK  
SHEET 441  
Date, Aerial Photography: 2003  
Date, Map: 1/19/2023  
Scale: 1" = 400'





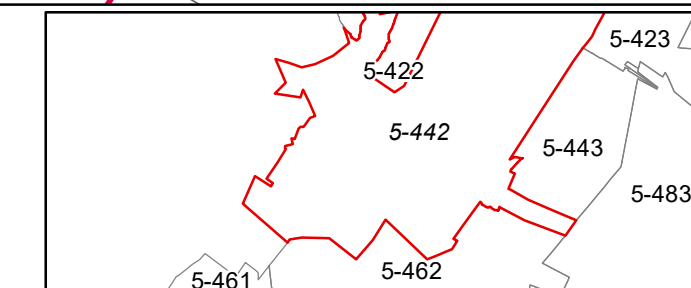
FOR TAX PURPOSES ONLY  
Prepared by Hardy County, WV

**Legend**

Property Line	—	Original Lot Line	- - - - -
Road Right of Way	—	Lot Number	(15)
Corporation Line	—	Parcel Number	(99)
District Line	—	Water	- · - · -
County Line	—	Railroad	—+—+—

R	1	Revised 7/8/2014	9	17
O	2		10	18
V	3		11	19
I	4		12	20
S	5		13	21
I	6		14	22
O	7		15	23
N	8		16	24

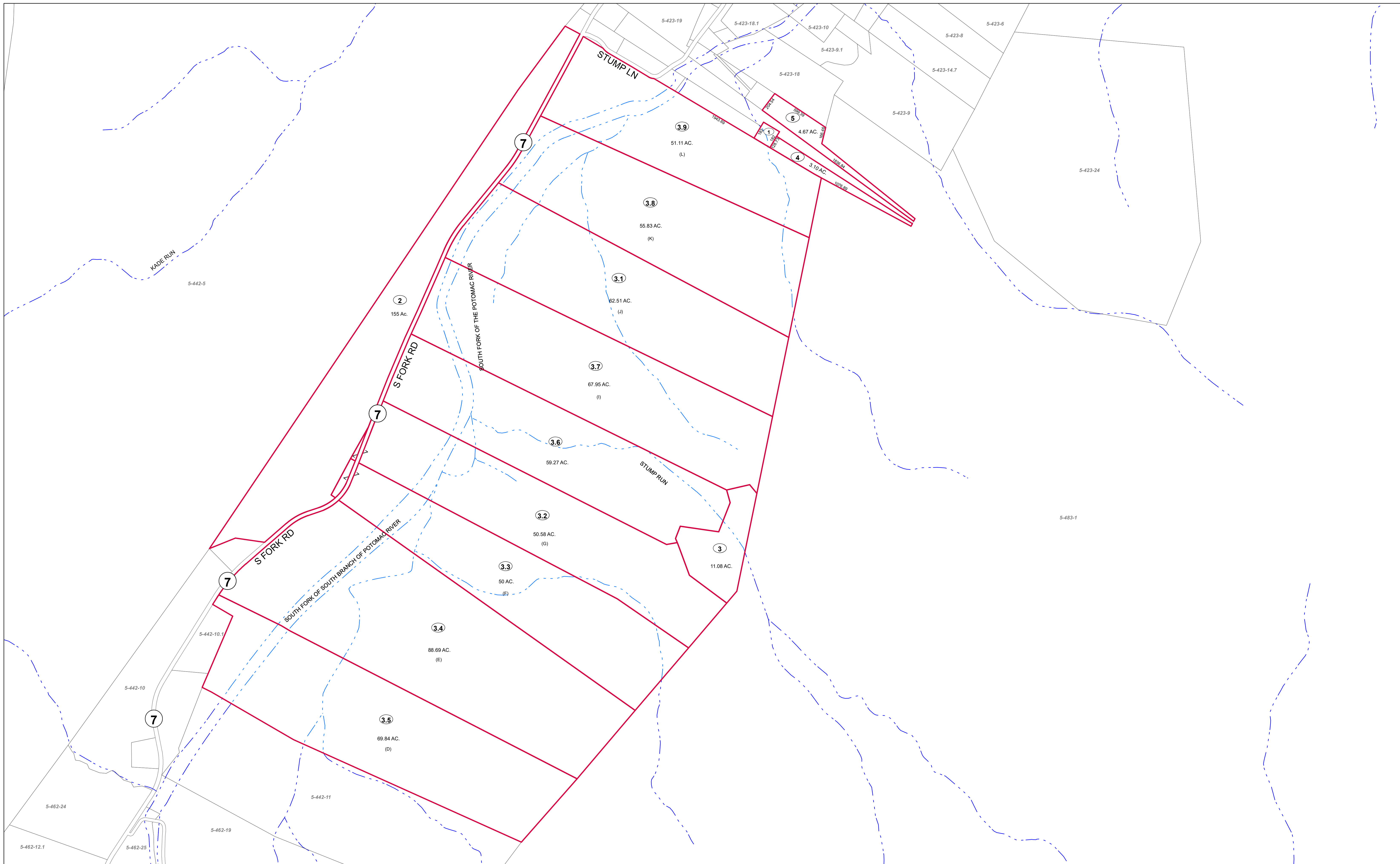
**STATE OF WEST VIRGINIA**  
**COUNTY OF HARDY**  
Office of Assessor



**SOUTH FORK**  
**SHEET 442**

Date, Aerial Photography: 2003  
Date, Map: 1/19/2023  
Scale: 1" = 400'





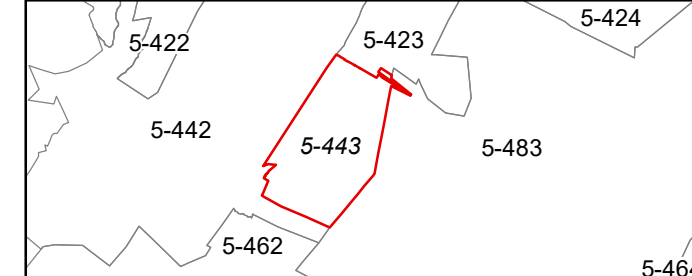
FOR TAX PURPOSES ONLY  
Prepared by Hardy County, WV

**Legend**

Property Line	—	Original Lot Line	- - - - -
Road Right of Way	—	Lot Number	(15)
Corporation Line	—	Parcel Number	(99)
District Line	—	Water	- - - - -
County Line	—	Railroad	—+—+—+—

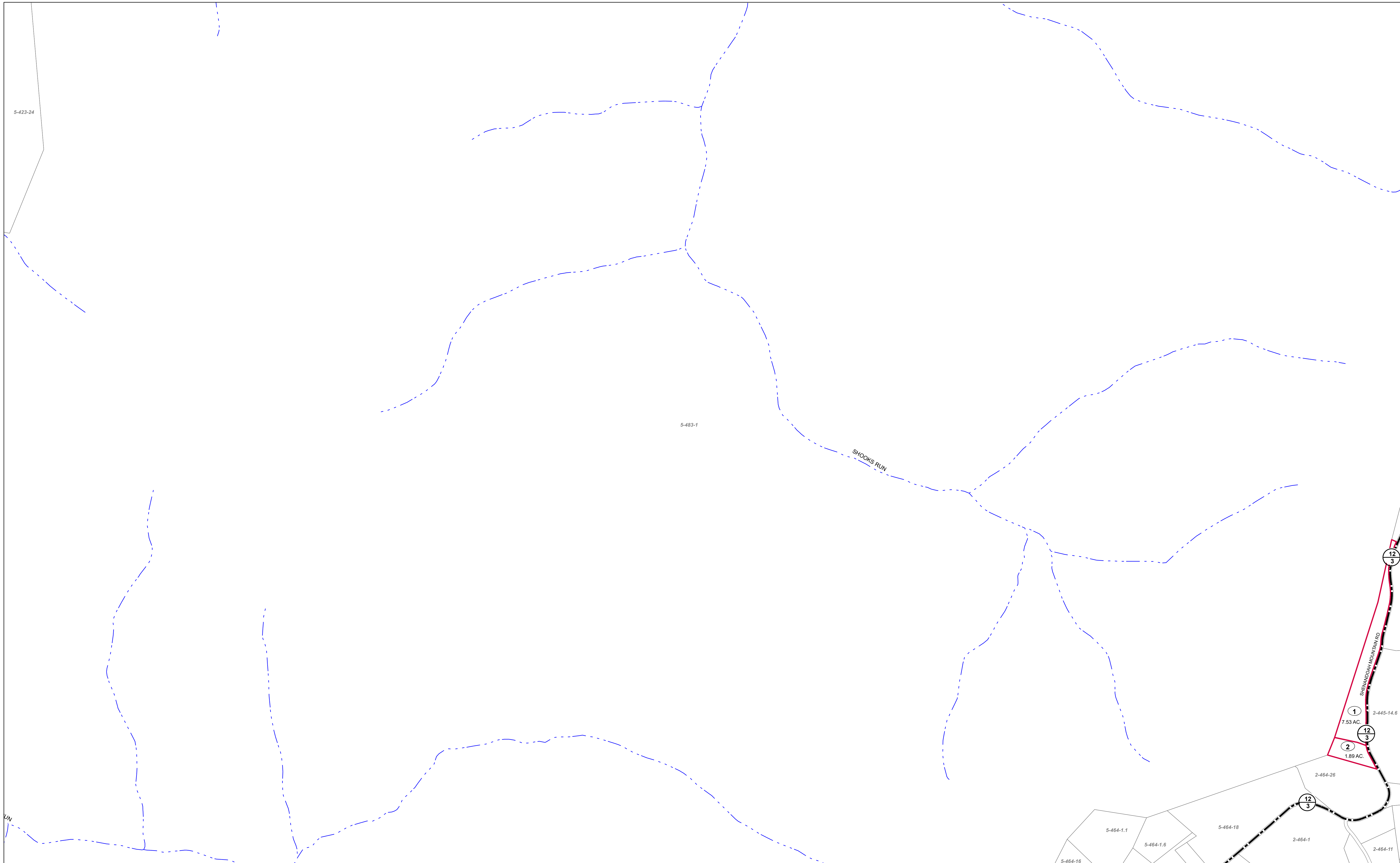
R	11	Revised 7/8/2014	9		17	
O	2		10		18	
V	3		11		19	
I	4		12		20	
S	5		13		21	
J	6		14		22	
O	7		15		23	
N	8		16		24	

**STATE OF WEST VIRGINIA**  
**COUNTY OF HARDY**  
Office of Assessor



**SOUTHFORK**  
**SHEET 443**  
Date, Aerial Photography: 2003  
Date, Map: 1/19/2023  
Scale: 1" = 400'





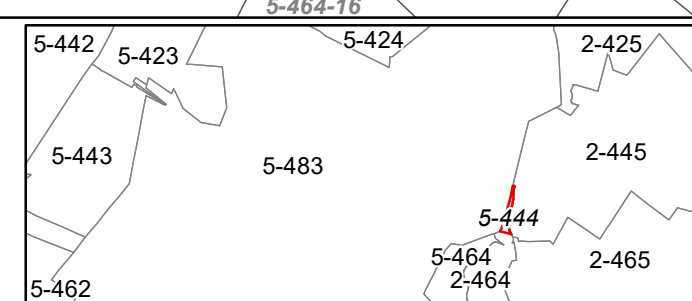
FOR TAX PURPOSES ONLY  
Prepared by Hardy County, WV

**Legend**

Property Line	—	Original Lot Line	- - - - -
Road Right of Way	—	Lot Number	(15)
Corporation Line	—	Parcel Number	(99)
District Line	—	Water	· · · · ·
County Line	—	Railroad	+ + + + +

R	1	Revised 7/8/2014	9	17
O	2		10	18
V	3		11	19
J	4		12	20
S	5		13	21
I	6		14	22
O	7		15	23
N	8		16	24

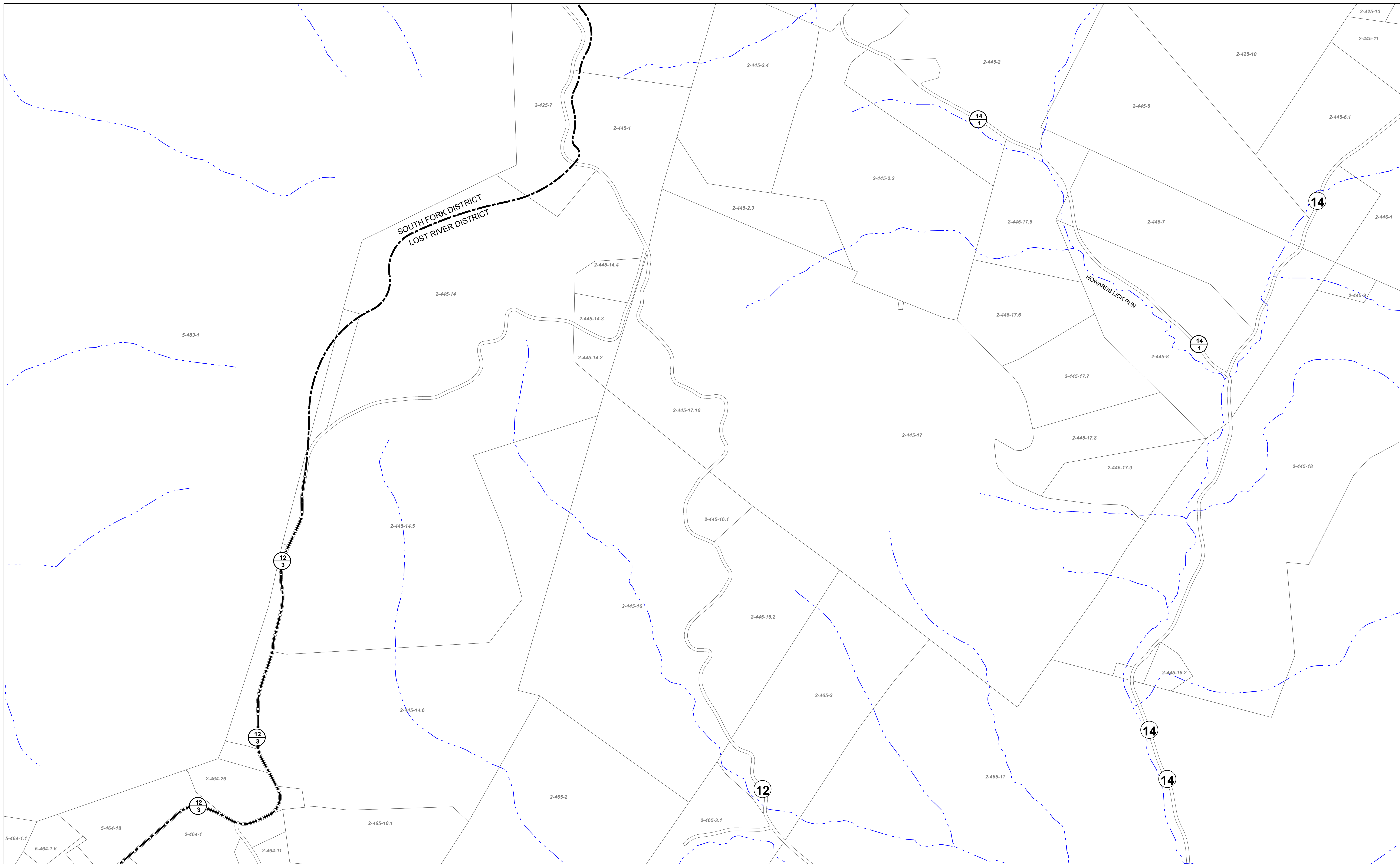
**STATE OF WEST VIRGINIA**  
**COUNTY OF HARDY**  
Office of Assessor



**SOUTHFORK**  
**SHEET 444**

Date, Aerial Photography: 2003  
Date, Map: 1/19/2023  
Scale: 1" = 400'





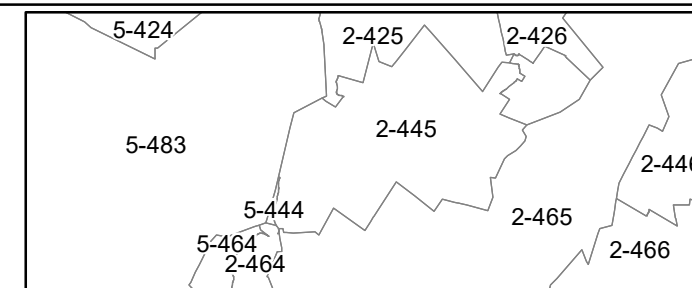
FOR TAX PURPOSES ONLY  
Prepared by Hardy County, WV

**Legend**

Property Line	—	Original Lot Line	- - - - -
Road Right of Way	—	Lot Number	(15)
Corporation Line	—	Parcel Number	(99)
District Line	- - - - -	Water	—
County Line	—	Railroad	—

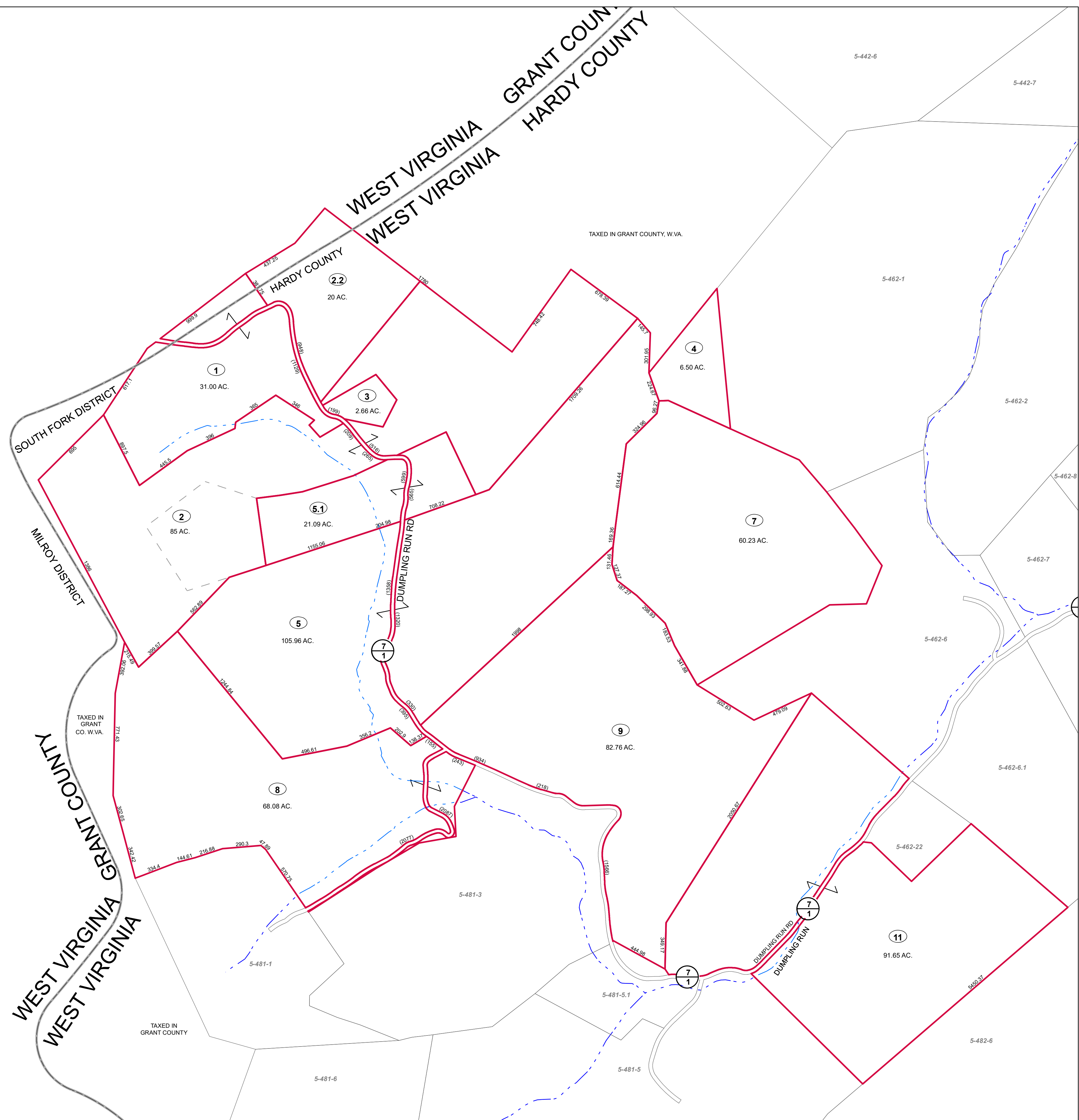
R	1	Revised 7/8/2014	9	17
O	2		10	18
V	3		11	19
J	4		12	20
S	5		13	21
I	6		14	22
O	7		15	23
N	8		16	24

**STATE OF WEST VIRGINIA**  
**COUNTY OF HARDY**  
Office of Assessor



**SOUTH FORK**  
**SHEET 445**  
Date, Aerial Photography: 2003  
Date, Map: 1/19/2023  
Scale: 1" = 400'





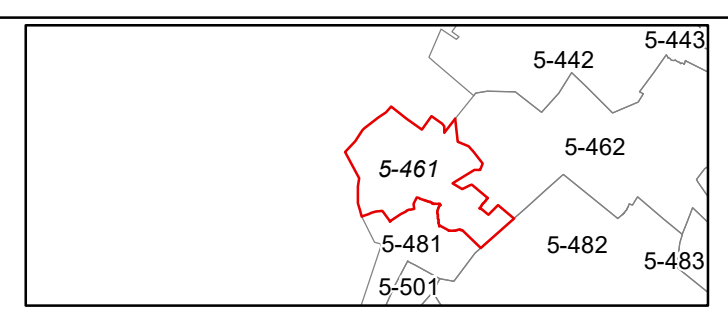
FOR TAX PURPOSES ONLY  
Prepared by Hardy County, WV

**Legend**

Property Line	Original Lot Line	Parcel Number
Road Right of Way	Lot Number (15)	Water
Corporation Line	Parcel Number (99)	Railroad
District Line		
County Line		

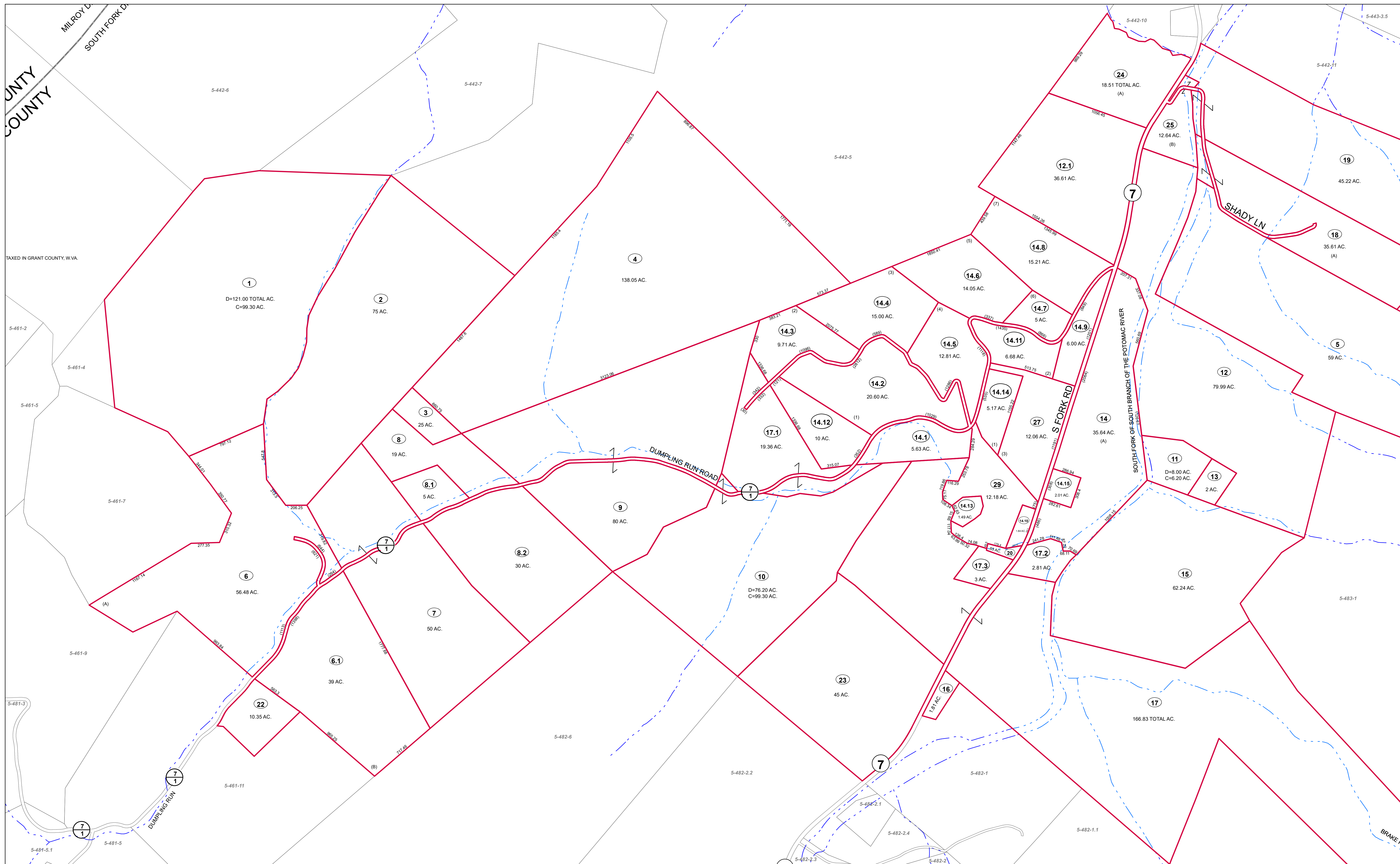
R	1	Revised 7/8/2014	9		17	
O	2		10		18	
V	3		11		19	
J	4		12		20	
S	5		13		21	
I	6		14		22	
O	7		15		23	
N	8		16		24	

**STATE OF WEST VIRGINIA**  
**COUNTY OF HARDY**  
Office of Assessor



**SOUTH FORK**  
**SHEET 461**  
Date, Aerial Photography: 2003  
Date, Map: 1/19/2023  
Scale: 1" = 400'





COUNTY  
COUNTY

TAXED IN GRANT COUNTY, W.VA.

FOR TAX PURPOSES ONLY

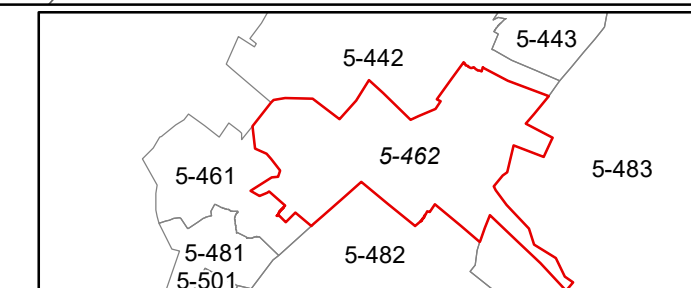
Prepared by Hardy County, WV

**Legend**

Property Line	—	Original Lot Line	---
Road Right of Way	—	Lot Number	(15)
Corporation Line	—	Parcel Number	(99)
District Line	—	Water	---
County Line	—	Railroad	---

R	1	Revised 7/8/2014	9	17
O	2		10	18
V	3		11	19
I	4		12	20
S	5		13	21
J	6		14	22
O	7		15	23
N	8		16	24

**STATE OF WEST VIRGINIA**  
**COUNTY OF HARDY**  
Office of Assessor



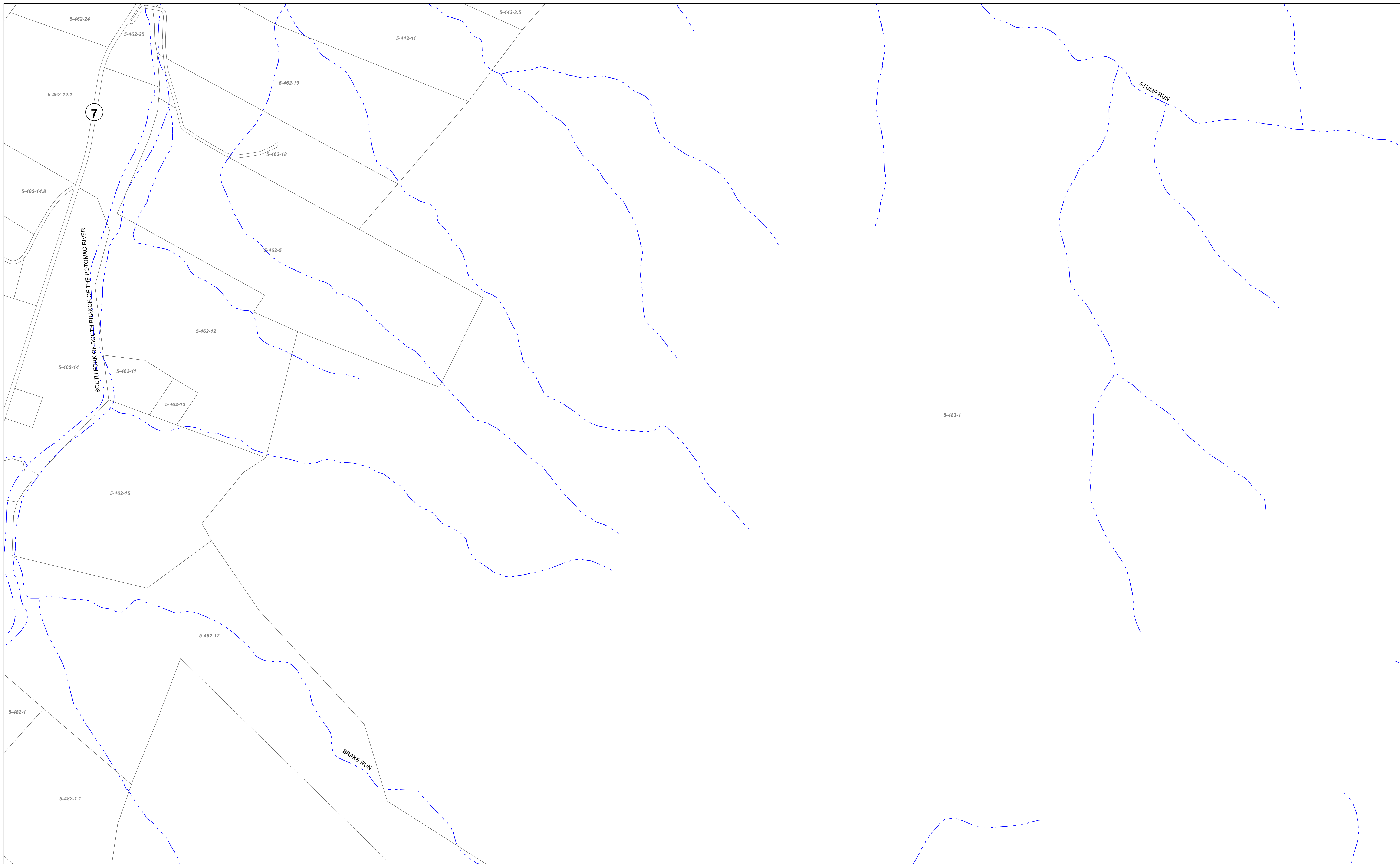
**SOUTHFORK**  
**SHEET 462**

Date, Aerial Photography: 2003

Date, Map: 1/19/2023

Scale: 1" = 400'



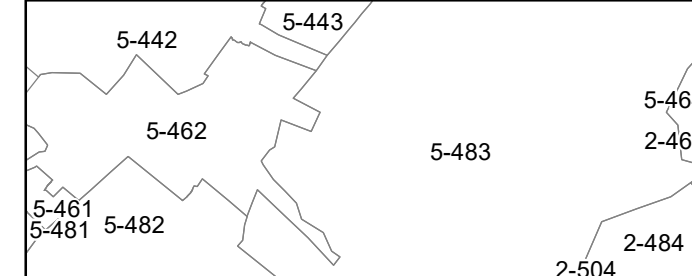


FOR TAX PURPOSES ONLY  
Prepared by Hardy County, WV

Legend	
Property Line	Original Lot Line
Road Right of Way	Lot Number (15)
Corporation Line	Parcel Number (99)
District Line	Water
County Line	Railroad

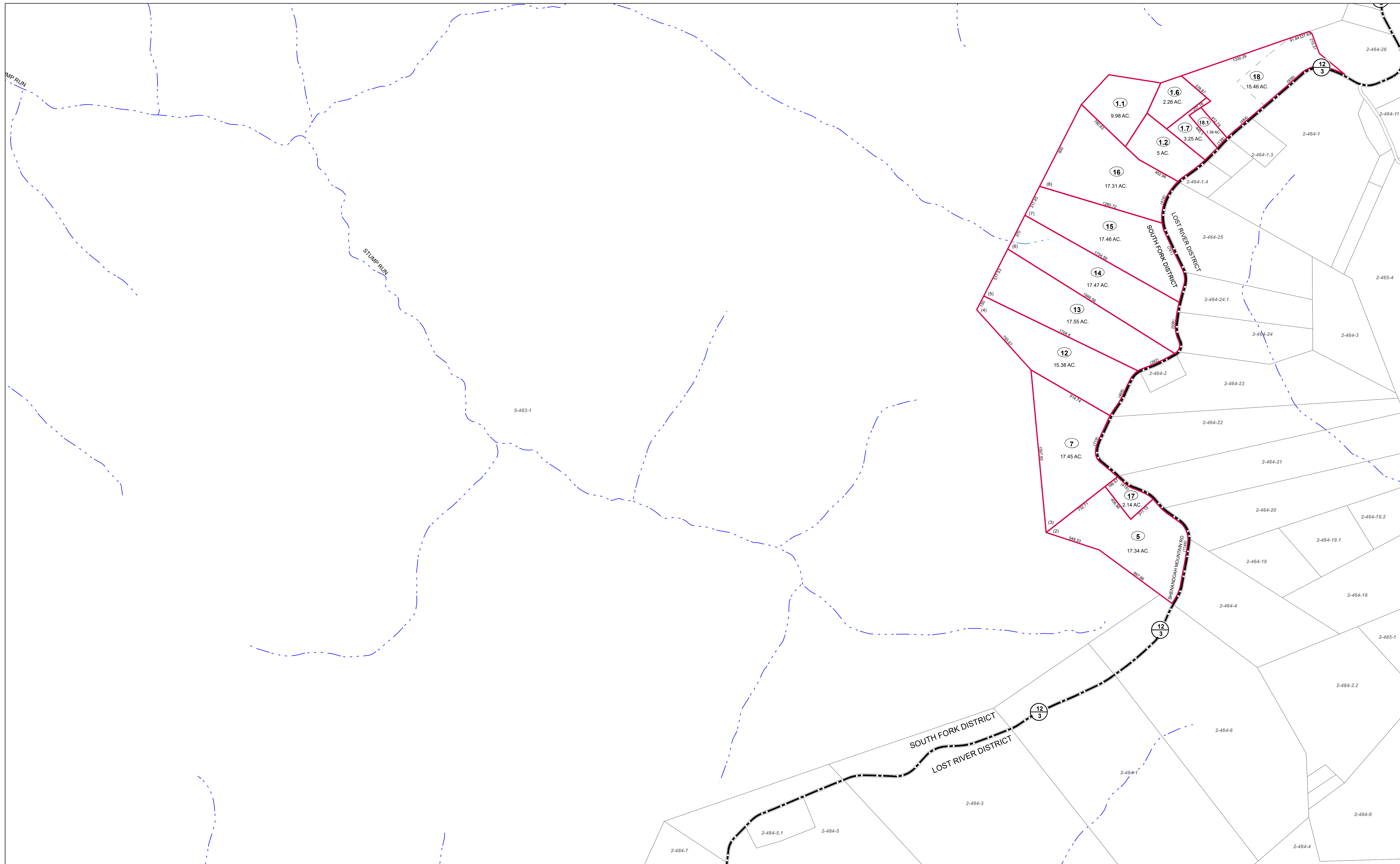
R	1	Revised 7/8/2014	9		17
O	2		10		18
V	3		11		19
I	4		12		20
S	5		13		21
I	6		14		22
O	7		15		23
N	8		16		24

**STATE OF WEST VIRGINIA**  
**COUNTY OF HARDY**  
Office of Assessor



**SOUTHFORK**  
**SHEET 463**  
Date, Aerial Photography: 2003  
Date, Map: 1/19/2023  
Scale: 1" = 400'



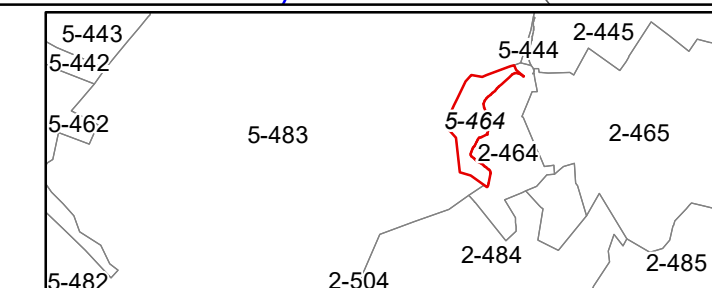


FOR TAX PURPOSES ONLY  
Prepared by Hardy County, WV

Legend	
Property Line	Original Lot Line
Road Right of Way	Lot Number (15)
Corporation Line	Parcel Number (99)
District Line	Water
County Line	Railroad

R	1	Revised 7/8/2014	9		17
O	2		10		18
V	3		11		19
J	4		12		20
S	5		13		21
I	6		14		22
O	7		15		23
N	8		16		24

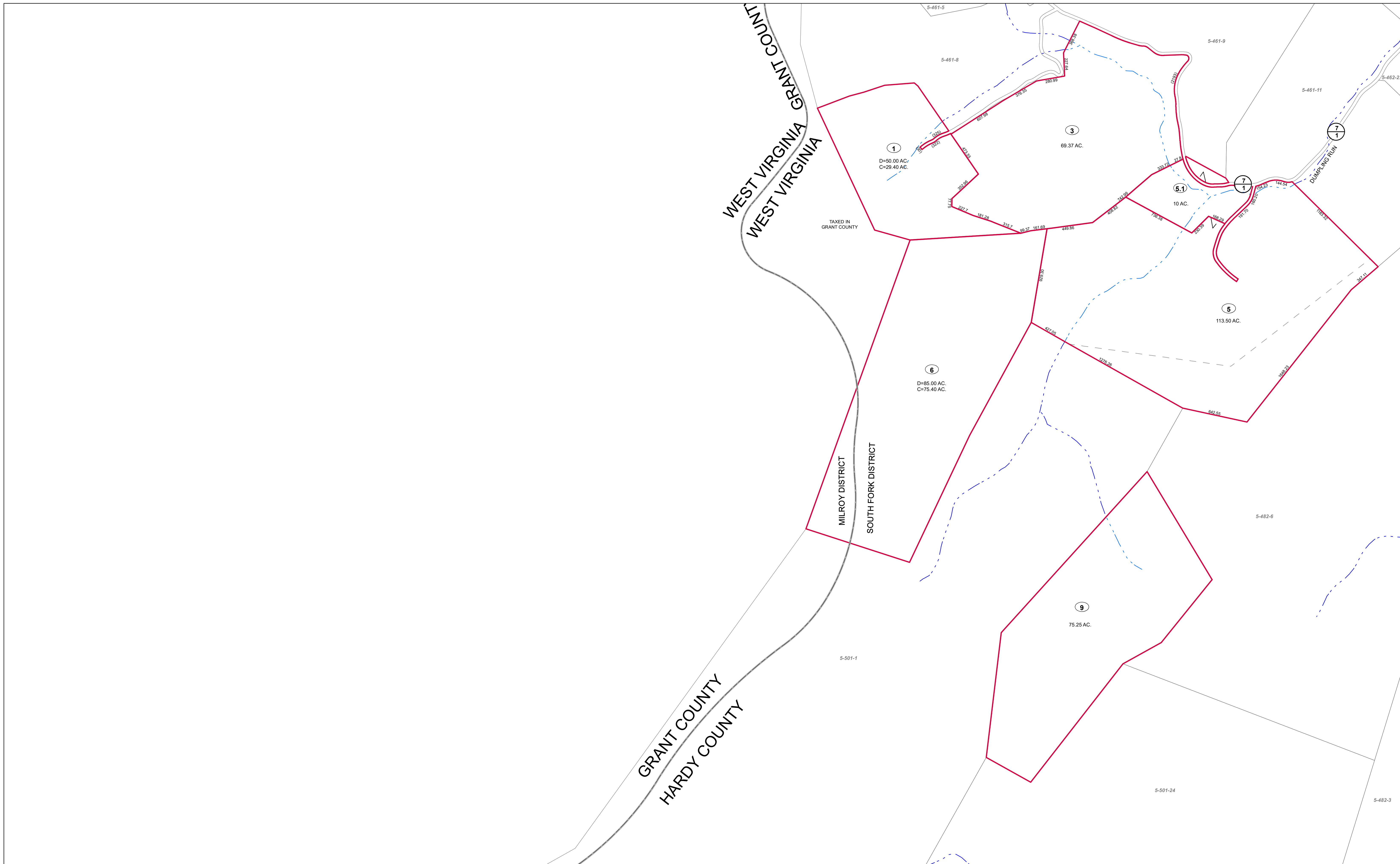
**STATE OF WEST VIRGINIA**  
**COUNTY OF HARDY**  
Office of Assessor



**SOUTH FORK**  
**SHEET 464**

Date, Aerial Photography: 2003  
Date, Map: 1/19/2023  
Scale: 1" = 400'



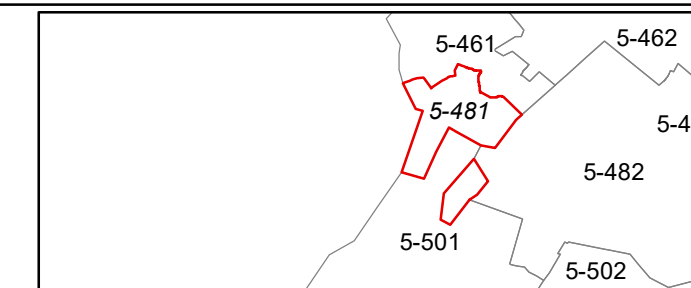


FOR TAX PURPOSES ONLY  
Prepared by Hardy County, WV

Legend	
Property Line	Original Lot Line
Road Right of Way	Lot Number (15)
Corporation Line	Parcel Number (99)
District Line	Water
County Line	Railroad

R	1	Revised 7/8/2014	9		17
O	2		10		18
V	3		11		19
J	4		12		20
S	5		13		21
I	6		14		22
O	7		15		23
N	8		16		24

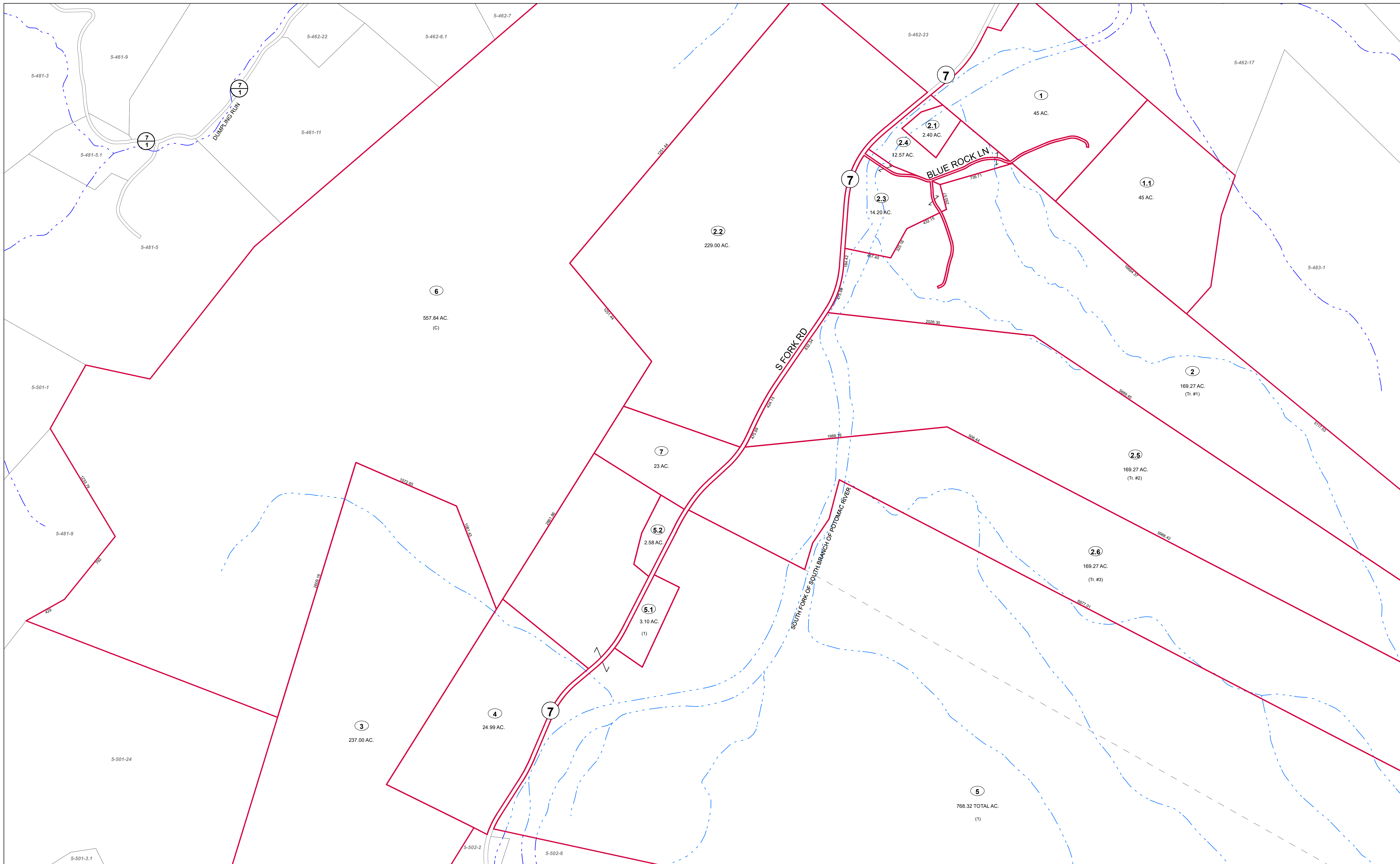
STATE OF WEST VIRGINIA  
COUNTY OF HARDY  
Office of Assessor



SOUTHFORK  
SHEET 481

Date, Aerial Photography: 2003  
Date, Map: 1/19/2023  
Scale: 1" = 400'





FOR TAX PURPOSES ONLY  
Prepared by Hardy County, WV

**Legend**

Property Line	Original Lot Line
Road Right of Way	Lot Number (15)
Corporation Line	Parcel Number (99)
District Line	Water
County Line	Railroad

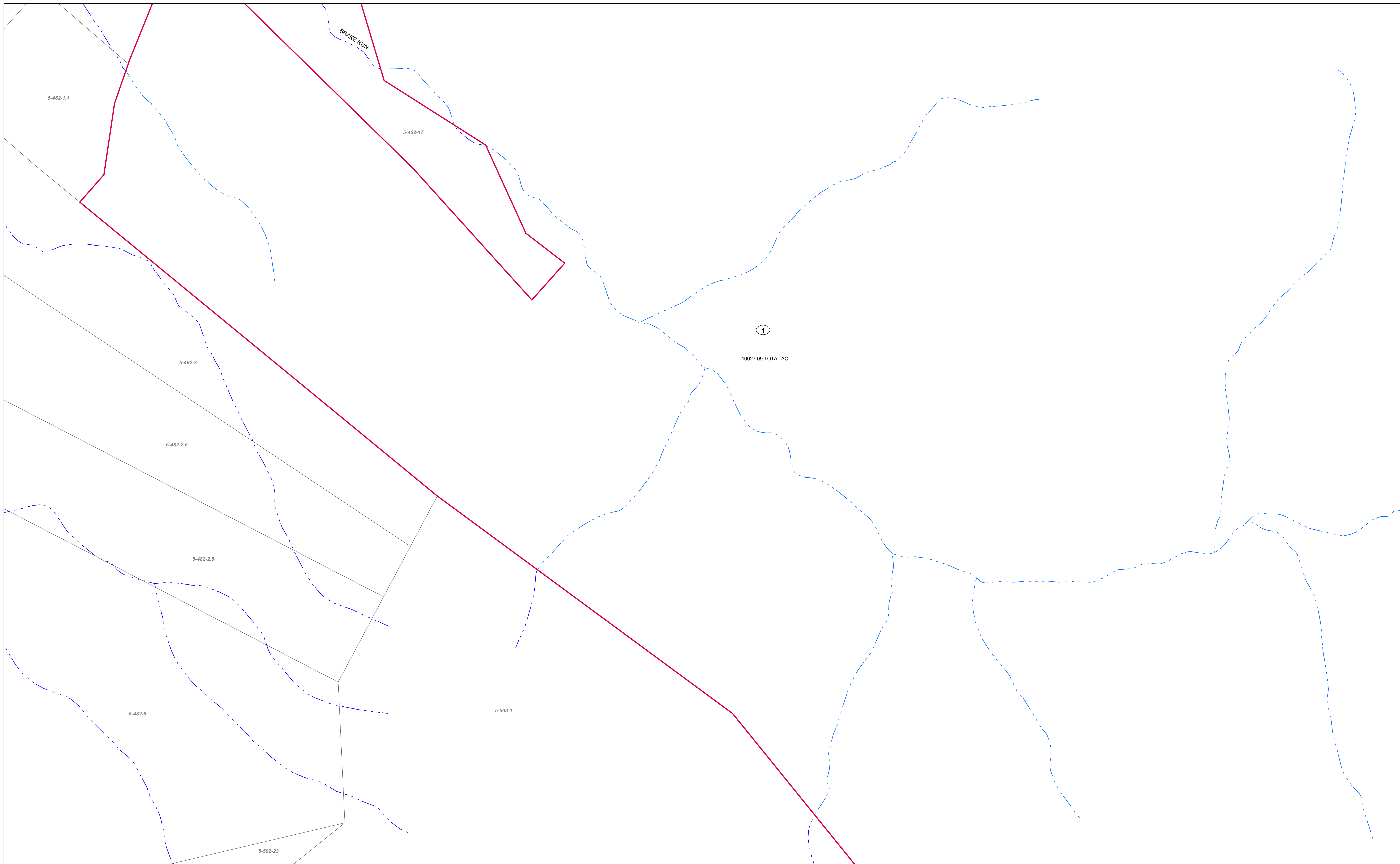
R	1	Revised 7/8/2014	9	17
e	2		10	18
v	3		11	19
i	4		12	20
s	5		13	21
i	6		14	22
n	7		15	23
s	8		16	24

**STATE OF WEST VIRGINIA**  
**COUNTY OF HARDY**  
Office of Assessor



**SOUTHFORK SHEET 482**  
Date, Aerial Photography: 2003  
Date, Map: 1/19/2023  
Scale: 1" = 400'



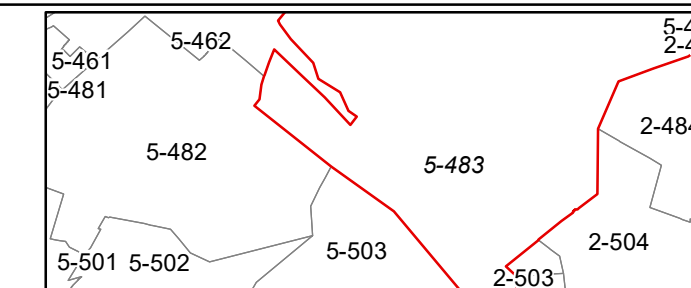


FOR TAX PURPOSES ONLY  
Prepared by Hardy County, WV

Legend	
Property Line	Original Lot Line
Road Right of Way	Lot Number (15)
Corporation Line	Parcel Number (99)
District Line	Water
County Line	Railroad

R	1	Revised 7/8/2014	9		17
O	2		10		18
V	3		11		19
J	4		12		20
S	5		13		21
I	6		14		22
O	7		15		23
N	8		16		24

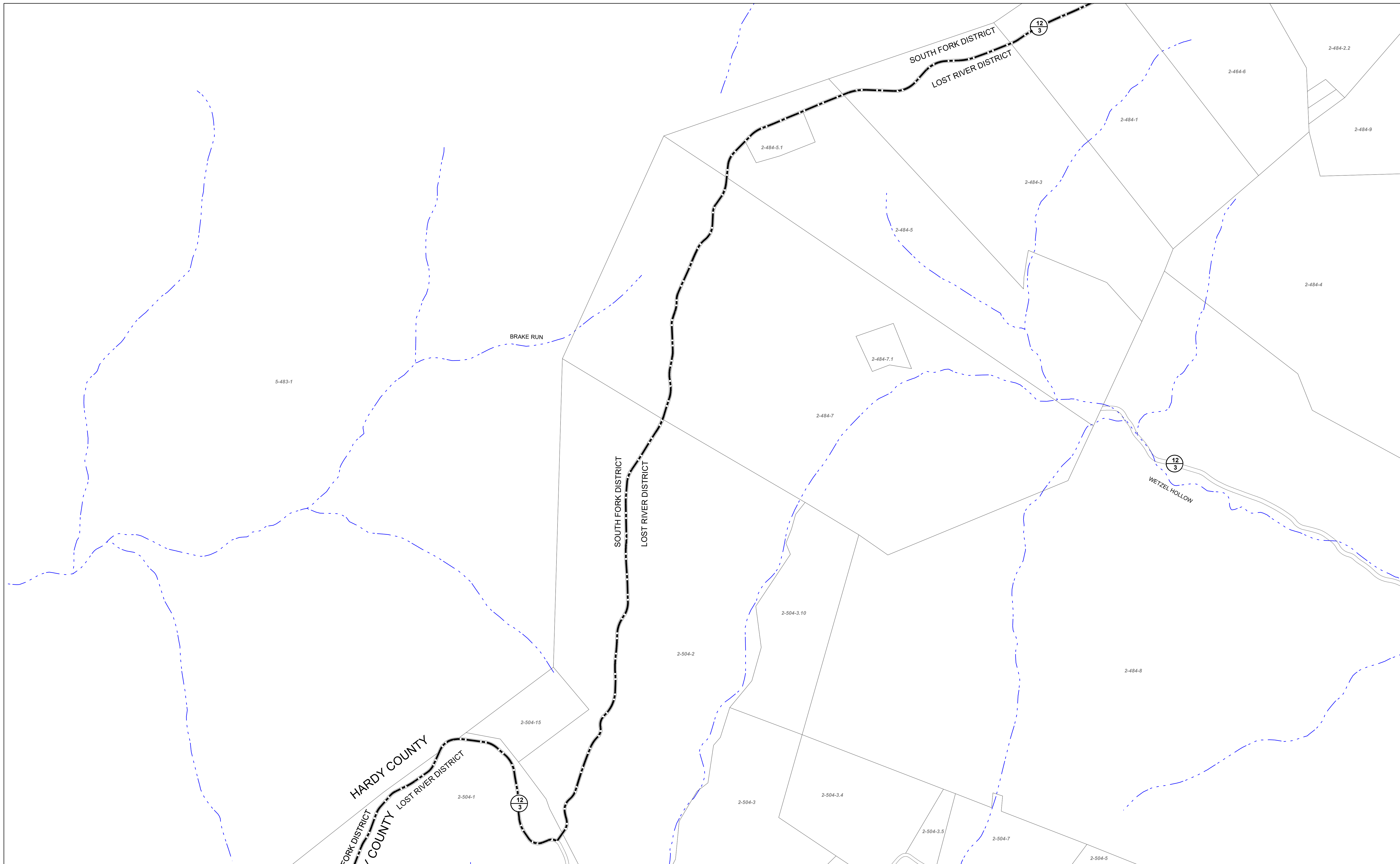
**STATE OF WEST VIRGINIA**  
**COUNTY OF HARDY**  
Office of Assessor



SOUTHFORK  
SHEET 483

Date, Aerial Photography: 2003  
Date, Map: 1/19/2023  
Scale: 1" = 400'



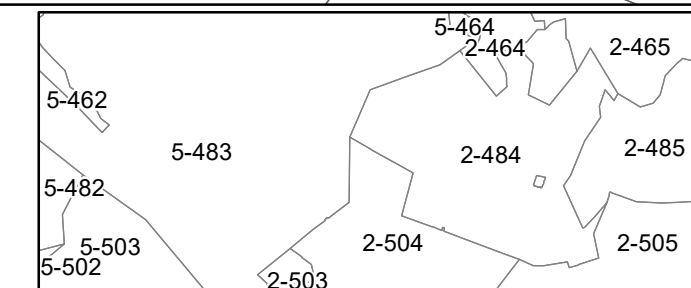


FOR TAX PURPOSES ONLY  
Prepared by Hardy County, WV

Legend	
Property Line	Original Lot Line
Road Right of Way	Lot Number (15)
Corporation Line	Parcel Number (99)
District Line	Water
County Line	Railroad

R	1	Revised 7/8/2014	9	17
O	2		10	18
V	3		11	19
I	4		12	20
S	5		13	21
I	6		14	22
O	7		15	23
N	8		16	24

**STATE OF WEST VIRGINIA**  
**COUNTY OF HARDY**  
Office of Assessor



**SOUTH FORK**  
**SHEET 484**

Date, Aerial Photography: 2003  
Date, Map: 1/19/2023  
Scale: 1" = 400'



T VIRGINIA  
VIRGINIA

FOR TAX PURPOSES ONLY  
Prepared by Hardy County, WV

Legend			
Property Line	Original Lot Line	(15)	
Road Right of Way	Lot Number	(99)	
Corporation Line	Parcel Number		
District Line	Water		
County Line	Railroad		

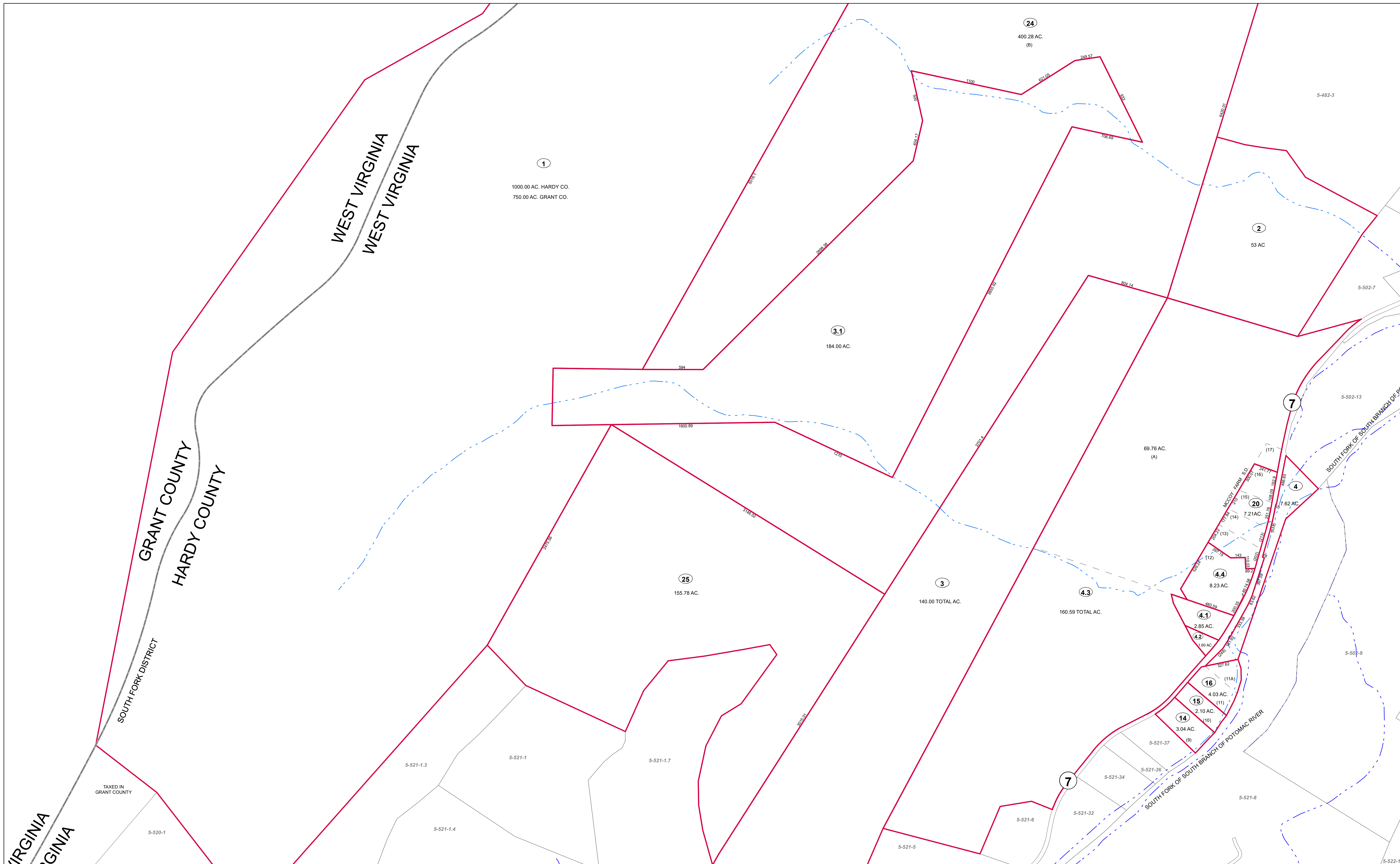
R	1	Revised 7/8/2014	9		17
O	2		10		18
V	3		11		19
J	4		12		20
S	5		13		21
I	6		14		22
O	7		15		23
N	8		16		24

STATE OF WEST VIRGINIA  
COUNTY OF HARDY  
Office of Assessor



SOUTHFORK  
SHEET 500  
Date, Aerial Photography: 2003  
Date, Map: 1/19/2023  
Scale: 1" = 400'





VIRGINIA  
GINIA

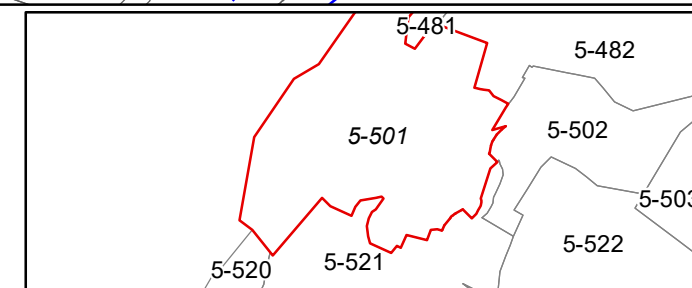
FOR TAX PURPOSES ONLY  
Prepared by Hardy County, WV

**Legend**

Property Line	Original Lot Line	Lot Number (15)
Road Right of Way	Parcel Number (99)	Water
Corporation Line	Water	Railroad
District Line	Railroad	
County Line		

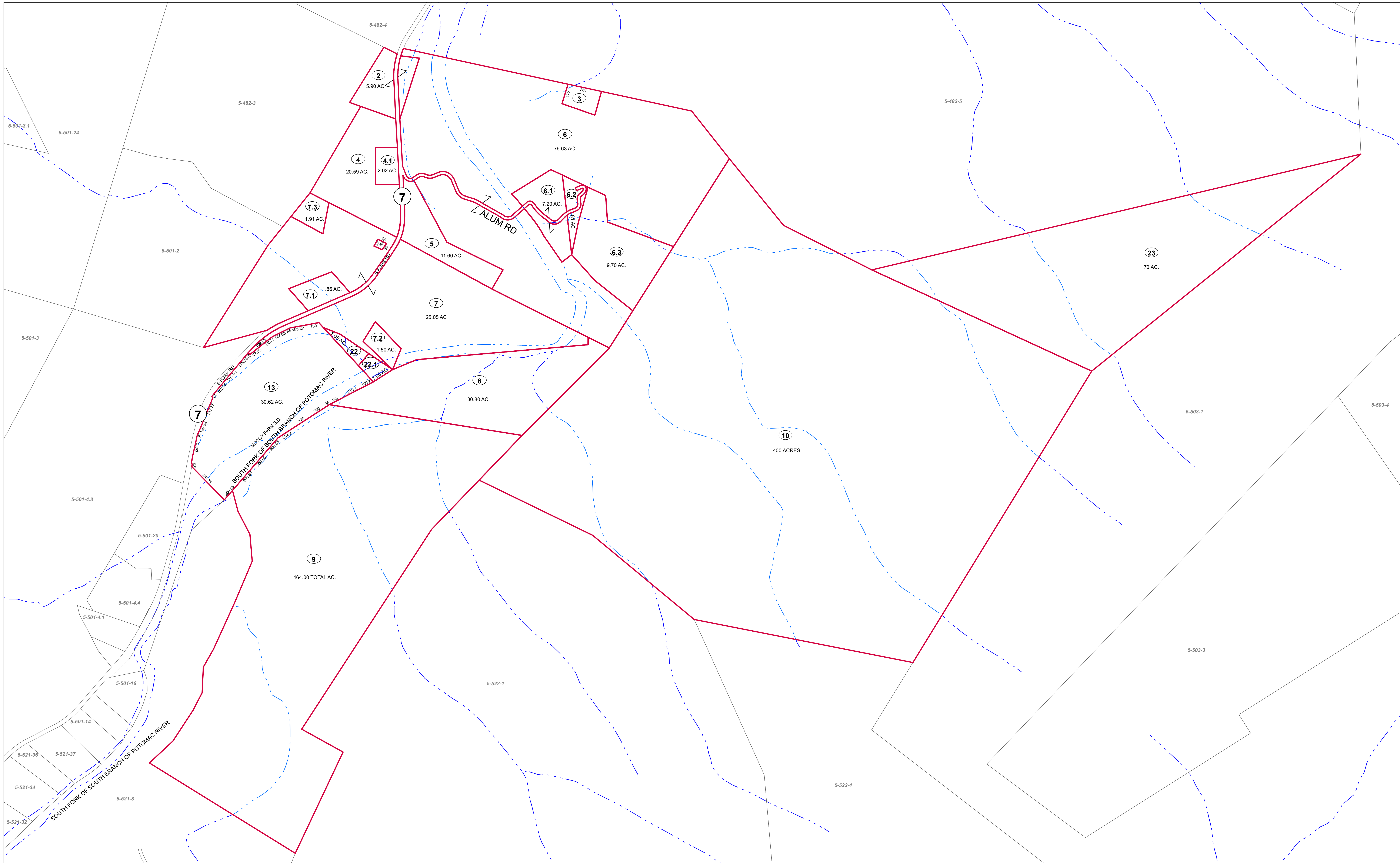
R	1	Revised 7/8/2014	9		17
O	2		10		18
V	3		11		19
I	4		12		20
S	5		13		21
J	6		14		22
O	7		15		23
N	8		16		24

**STATE OF WEST VIRGINIA**  
**COUNTY OF HARDY**  
Office of Assessor



**SOUTHFORK**  
**SHEET 501**  
Date, Aerial Photography: 2003  
Date, Map: 1/19/2023  
Scale: 1" = 400'





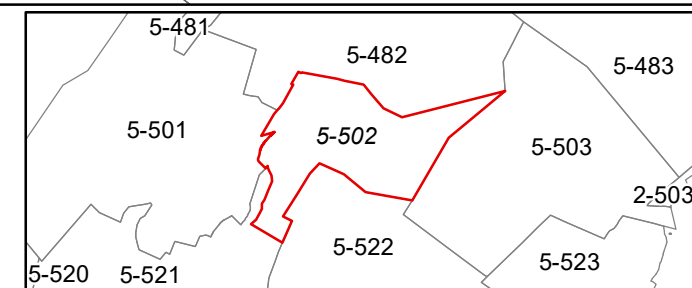
FOR TAX PURPOSES ONLY  
Prepared by Hardy County, WV

**Legend**

Property Line	—	Original Lot Line	—
Road Right of Way	—	Lot Number	(15)
Corporation Line	—	Parcel Number	(99)
District Line	—	Water	—
County Line	—	Railroad	—

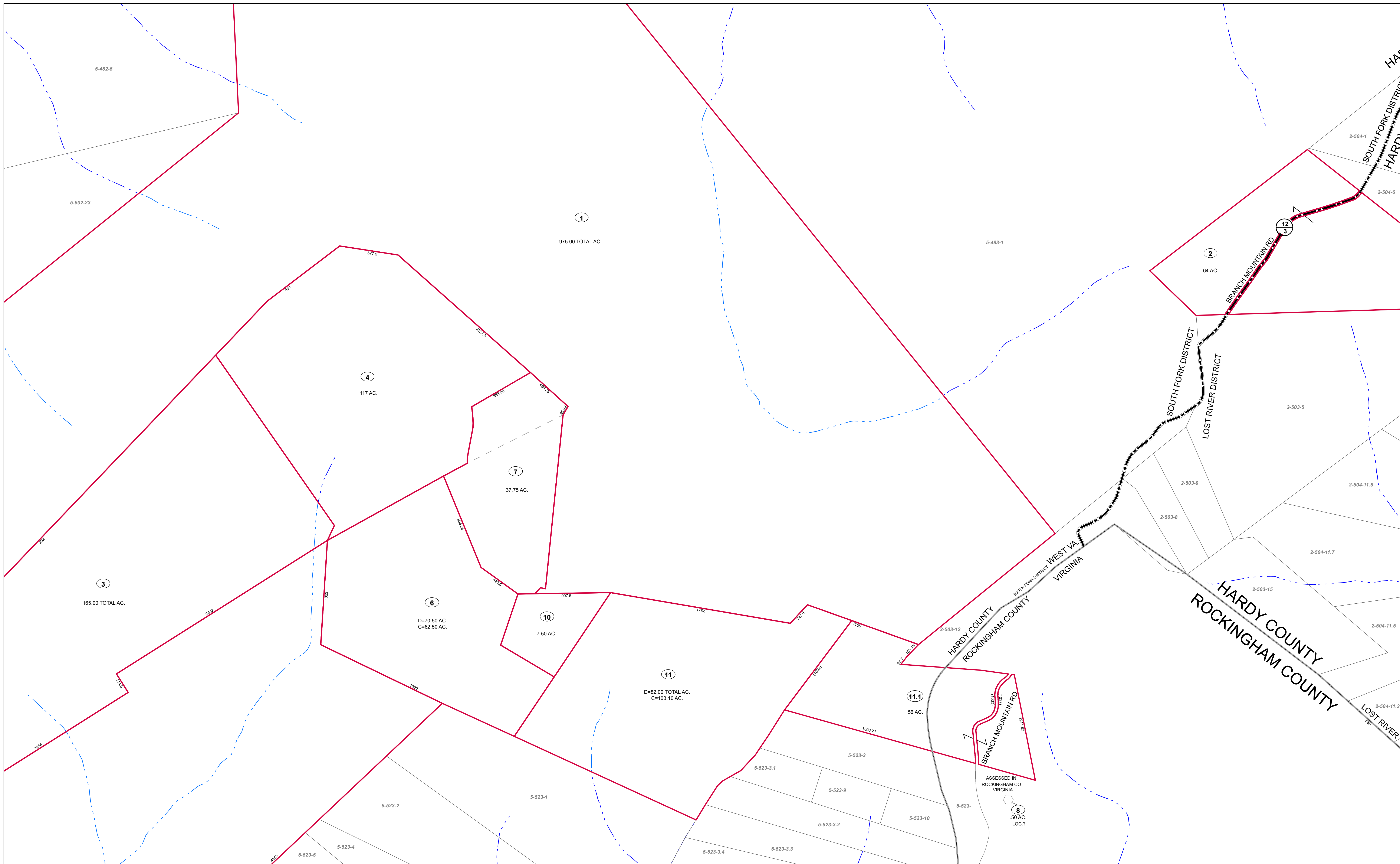
R	1	Revised 7/8/2014	9		17
O	2		10		18
V	3		11		19
I	4		12		20
S	5		13		21
I	6		14		22
O	7		15		23
N	8		16		24

**STATE OF WEST VIRGINIA**  
**COUNTY OF HARDY**  
Office of Assessor



**SOUTHFORK**  
**SHEET 502**  
Date, Aerial Photography: 2003  
Date, Map: 1/19/2023  
Scale: 1" = 400'





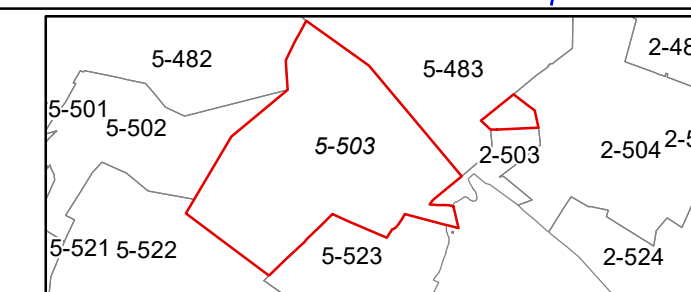
FOR TAX PURPOSES ONLY  
Prepared by Hardy County, WV

**Legend**

Property Line	—	Original Lot Line	- - - - -
Road Right of Way	—	Lot Number	(15)
Corporation Line	—	Parcel Number	(99)
District Line	—	Water	- · - · -
County Line	—	Railroad	—+—+—

R	11	Revised 7/8/2014	9		17	
O	2		10		18	
V	3		11		19	
I	4		12		20	
S	5		13		21	
I	6		14		22	
O	7		15		23	
N	8		16		24	

**STATE OF WEST VIRGINIA**  
**COUNTY OF HARDY**  
Office of Assessor



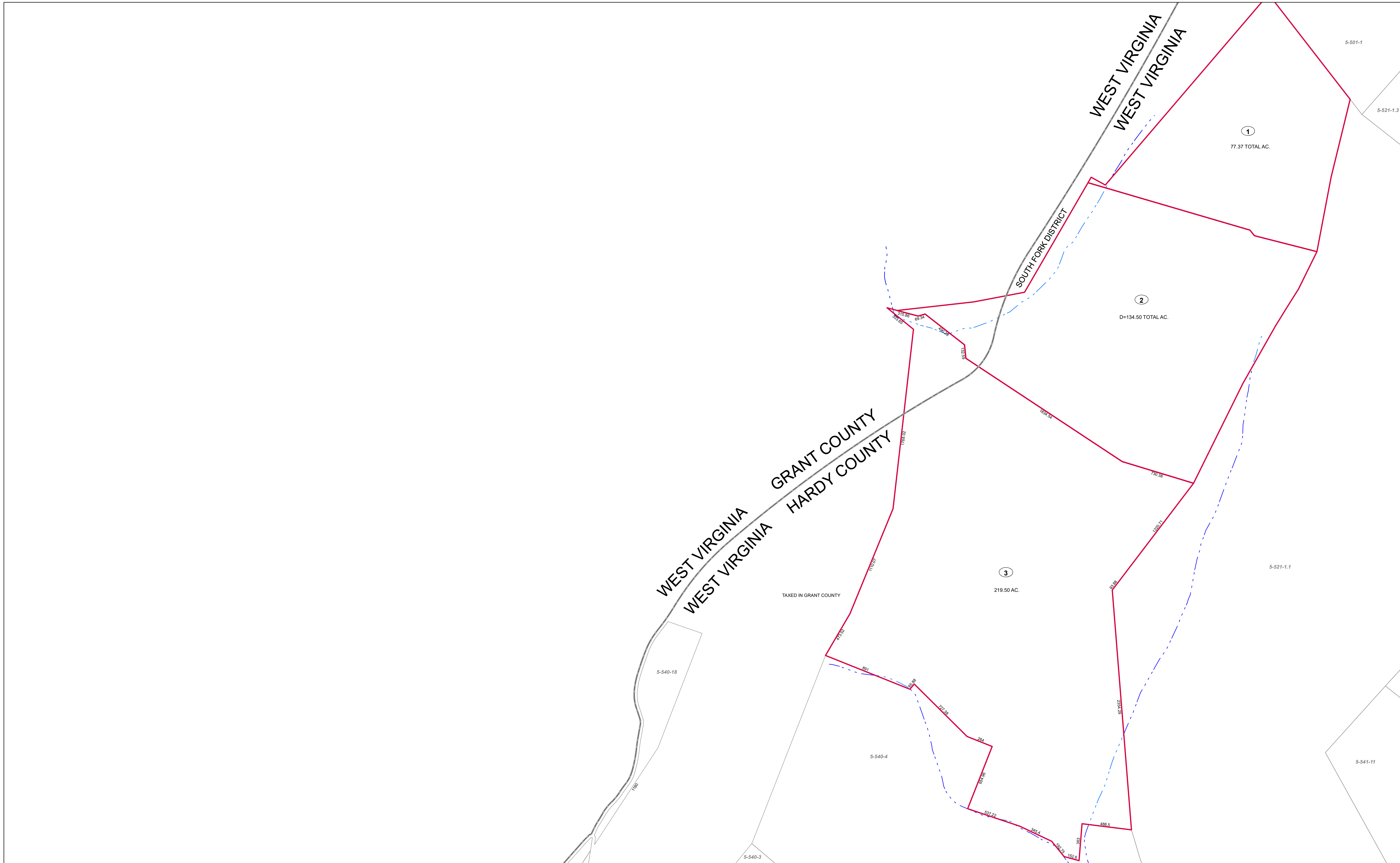
SOUTHFORK  
SHEET 503

Date, Aerial Photography: 2003  
Date, Map: 1/19/2023  
Scale: 1" = 400'









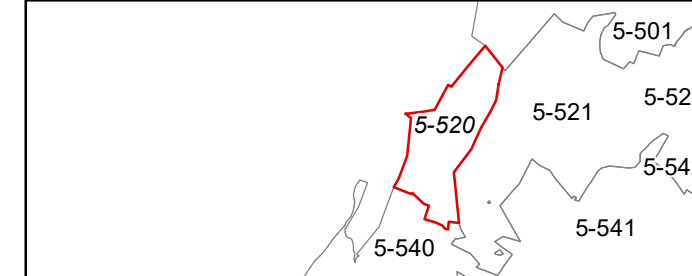
FOR TAX PURPOSES ONLY  
Prepared by Hardy County, WV

**Legend**

Property Line	Original Lot Line	Parcel Number
Road Right of Way	Lot Number (15)	Water
Corporation Line	Parcel Number (99)	Railroad
District Line	Water	
County Line	Railroad	

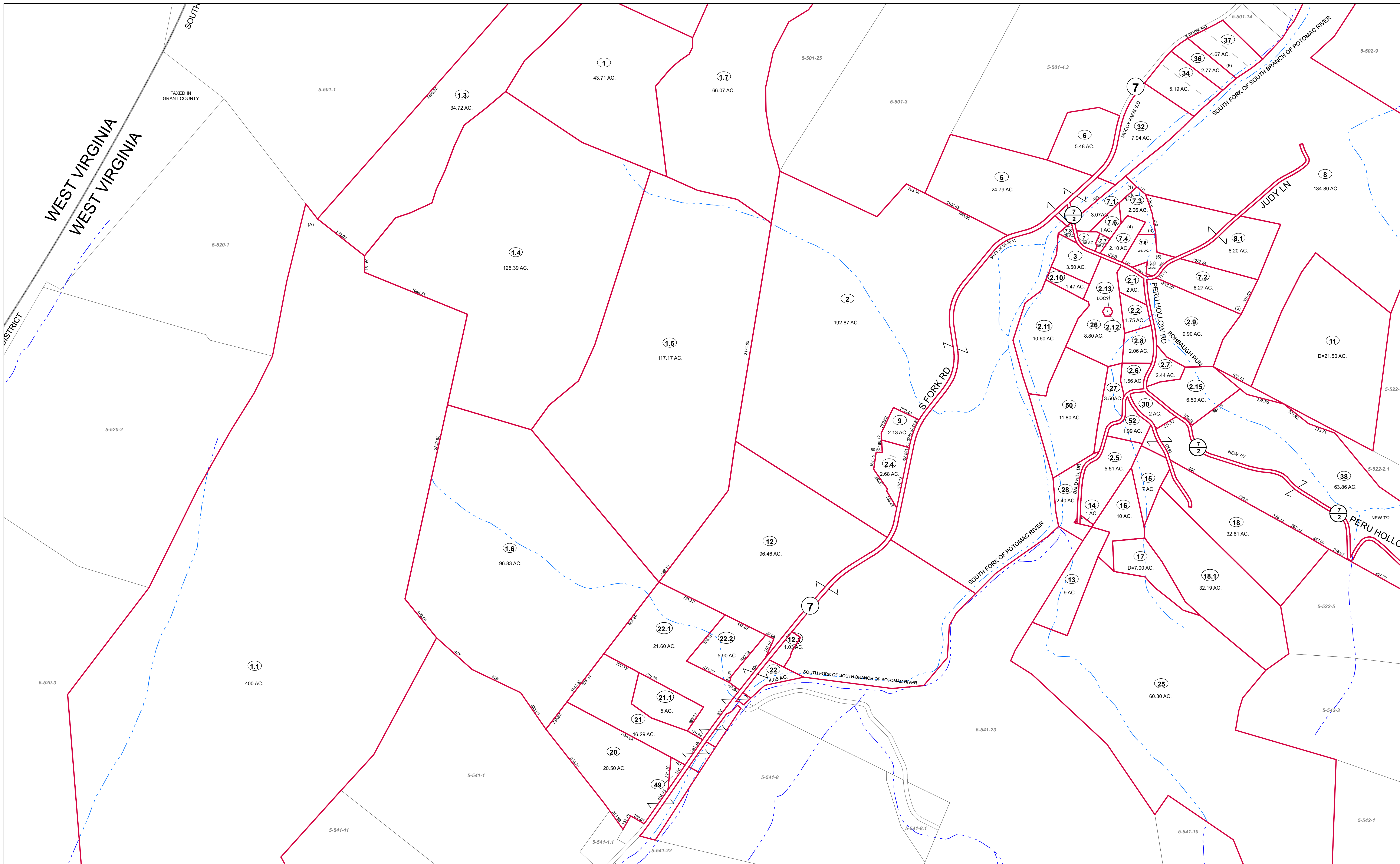
R	1	Revised 7/8/2014	9	17
O	2		10	18
V	3		11	19
J	4		12	20
S	5		13	21
I	6		14	22
O	7		15	23
N	8		16	24

**STATE OF WEST VIRGINIA**  
**COUNTY OF HARDY**  
Office of Assessor



**SOUTHFORK**  
**SHEET 520**  
Date, Aerial Photography: 2003  
Date, Map: 1/19/2023  
Scale: 1" = 400'





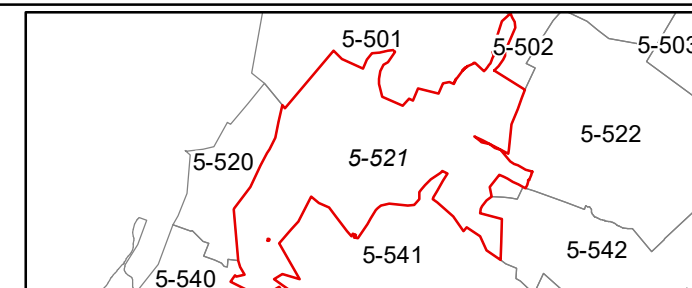
FOR TAX PURPOSES ONLY  
Prepared by Hardy County, WV

**Legend**

Property Line	—	Original Lot Line	- - - - -
Road Right of Way	—	Lot Number	(15)
Corporation Line	—	Parcel Number	(99)
District Line	—	Water	- - - - -
County Line	—	Railroad	—+—+—

R	1	Revised 7/8/2014	9	17
O	2		18	
V	3		19	
I	4		20	
S	5		21	
I	6		22	
O	7		23	
N	8		24	

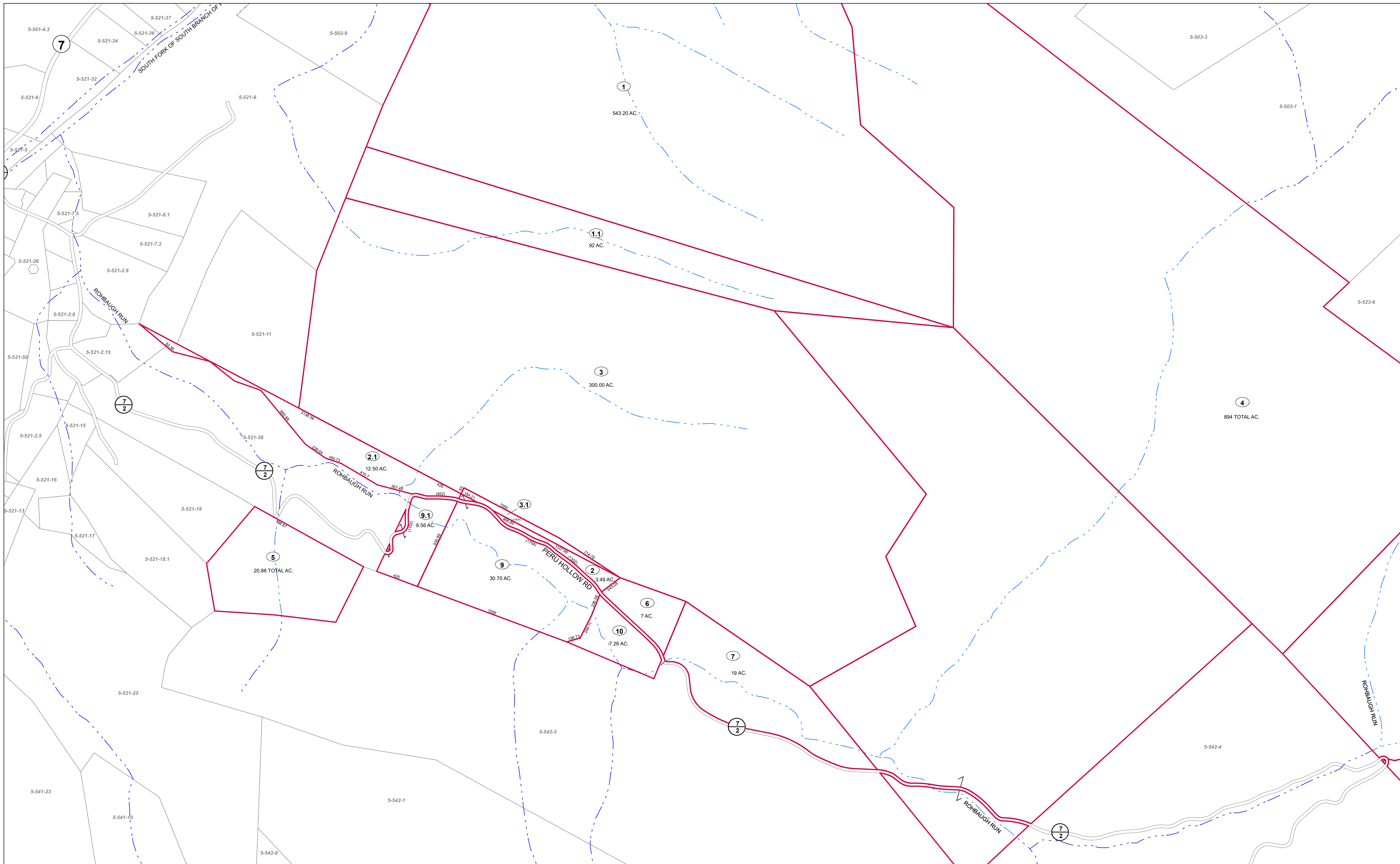
**STATE OF WEST VIRGINIA**  
**COUNTY OF HARDY**  
Office of Assessor



**SOUTHFORK**  
**SHEET 521**

Date, Aerial Photography: 2003  
Date, Map: 1/19/2023  
Scale: 1" = 400'





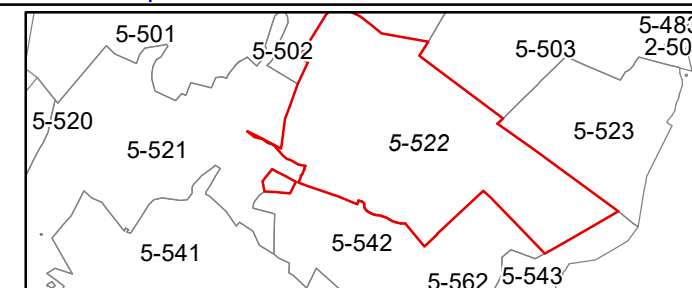
FOR TAX PURPOSES ONLY  
Prepared by Hardy County, WV

**Legend**

Property Line	—	Original Lot Line	- - - - -
Road Right of Way	—	Lot Number	(15)
Corporation Line	—	Parcel Number	(99)
District Line	—	Water	- - - - -
County Line	—	Railroad	—+—+—

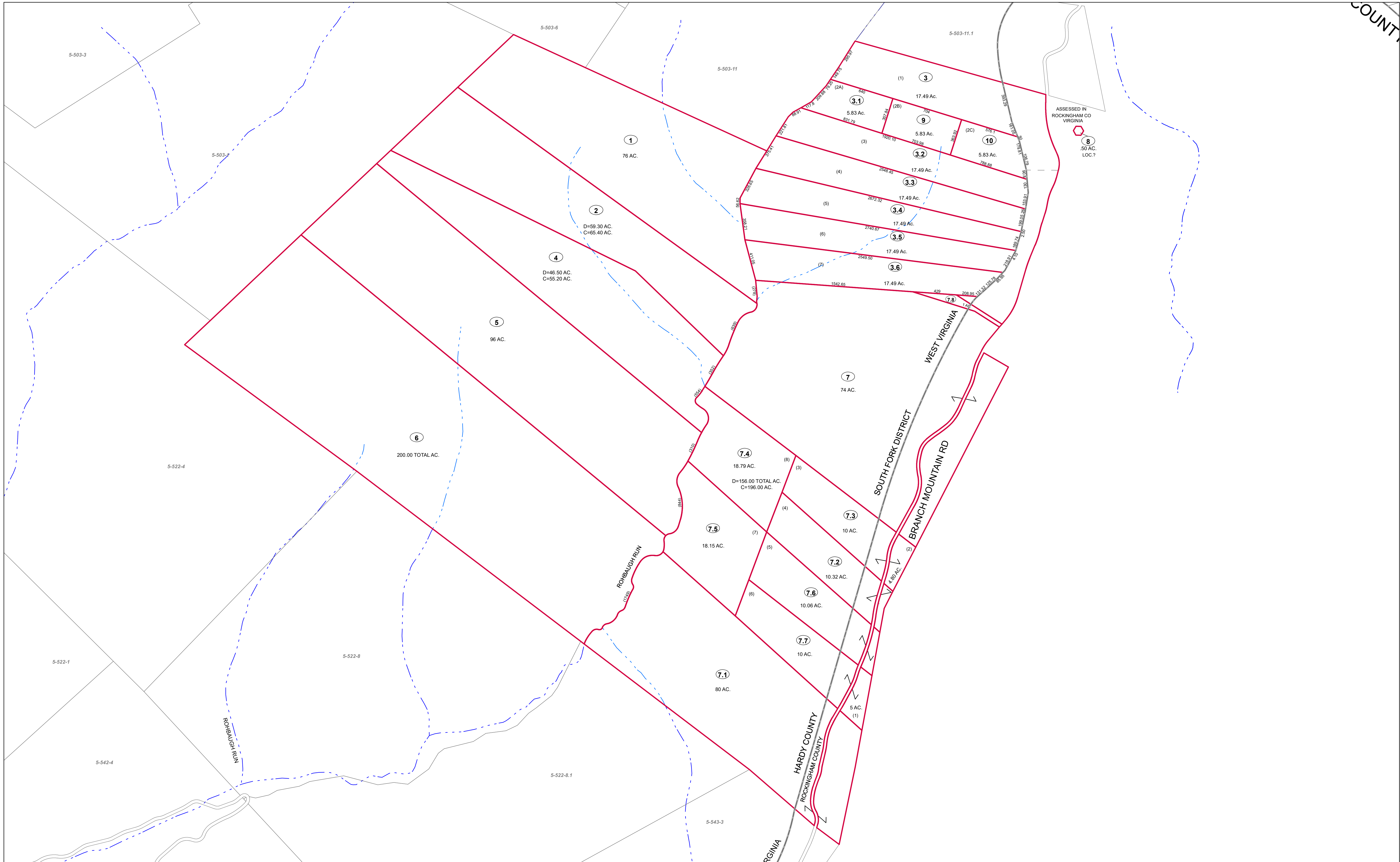
R	11	Revised 7/8/2014	9		17	
O	2		10		18	
V	3		11		19	
I	4		12		20	
S	5		13		21	
I	6		14		22	
O	7		15		23	
N	8		16		24	

**STATE OF WEST VIRGINIA**  
**COUNTY OF HARDY**  
Office of Assessor



**SOUTHFORK**  
**SHEET 522**  
Date, Aerial Photography: 2003  
Date, Map: 1/19/2023  
Scale: 1" = 400'





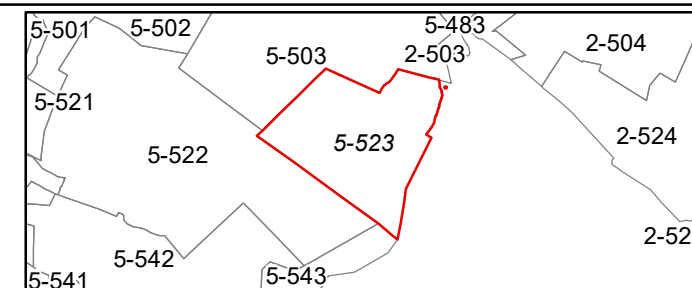
FOR TAX PURPOSES ONLY  
Prepared by Hardy County, WV

**Legend**

Property Line	Original Lot Line	Water
Road Right of Way	Lot Number (15)	Railroad
Corporation Line	Parcel Number (99)	
District Line		
County Line		

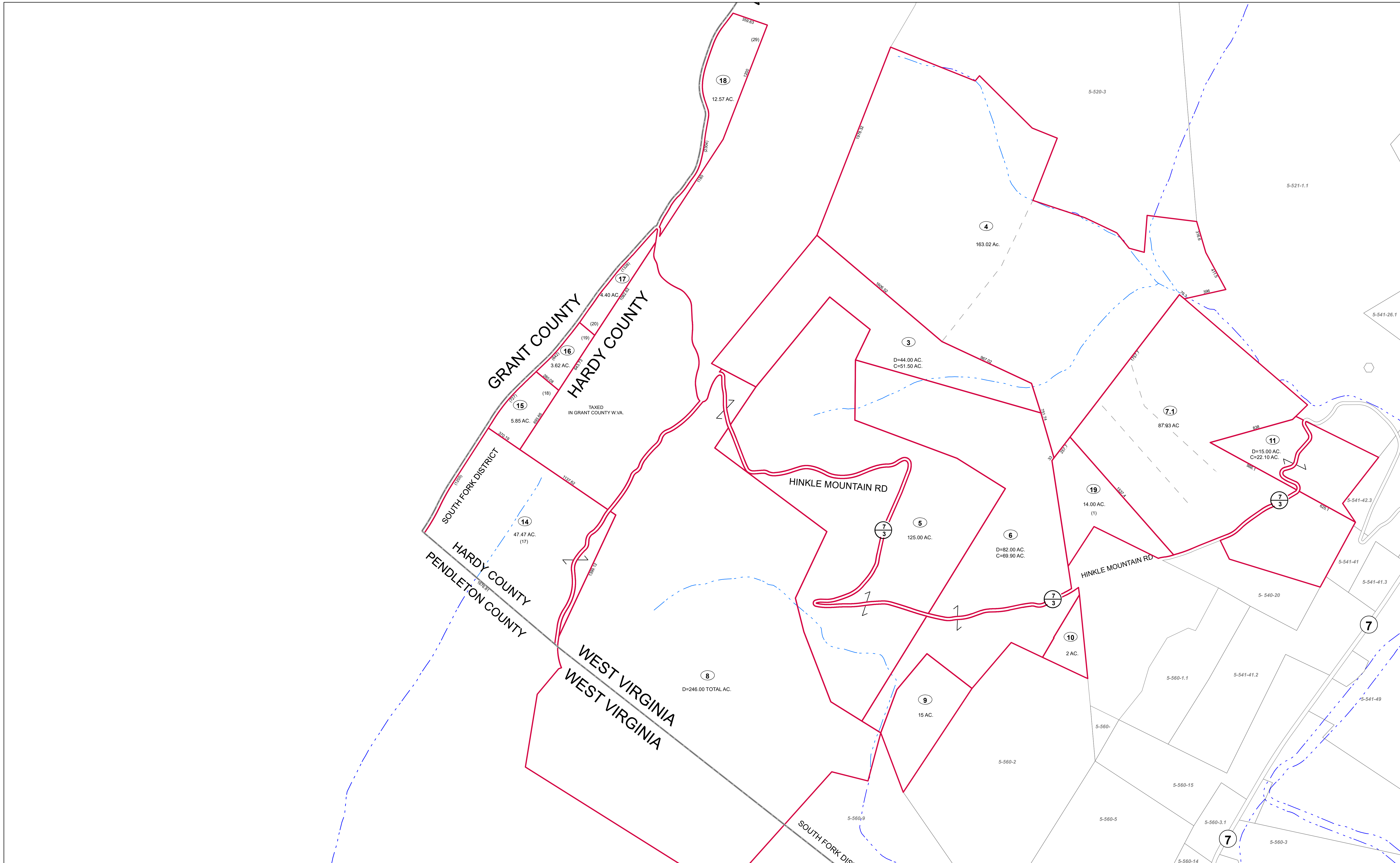
R	1	Revised 7/8/2014	9		17
e	2		10		18
v	3		11		19
i	4		12		20
s	5		13		21
j	6		14		22
o	7		15		23
n	8		16		24

**STATE OF WEST VIRGINIA**  
**COUNTY OF HARDY**  
Office of Assessor



SOUTHFORK  
SHEET 523  
Date, Aerial Photography: 2003  
Date, Map: 1/19/2023  
Scale: 1" = 400'



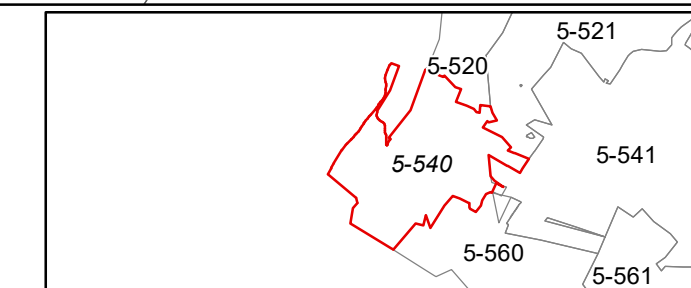


FOR TAX PURPOSES ONLY  
Prepared by Hardy County, WV

Legend	
Property Line	Original Lot Line
Road Right of Way	Lot Number (15)
Corporation Line	Parcel Number (99)
District Line	Water
County Line	Railroad

R	1	Revised 7/8/2014	9		17	
O	2		10		18	
V	3		11		19	
I	4		12		20	
S	5		13		21	
I	6		14		22	
O	7		15		23	
N	8		16		24	

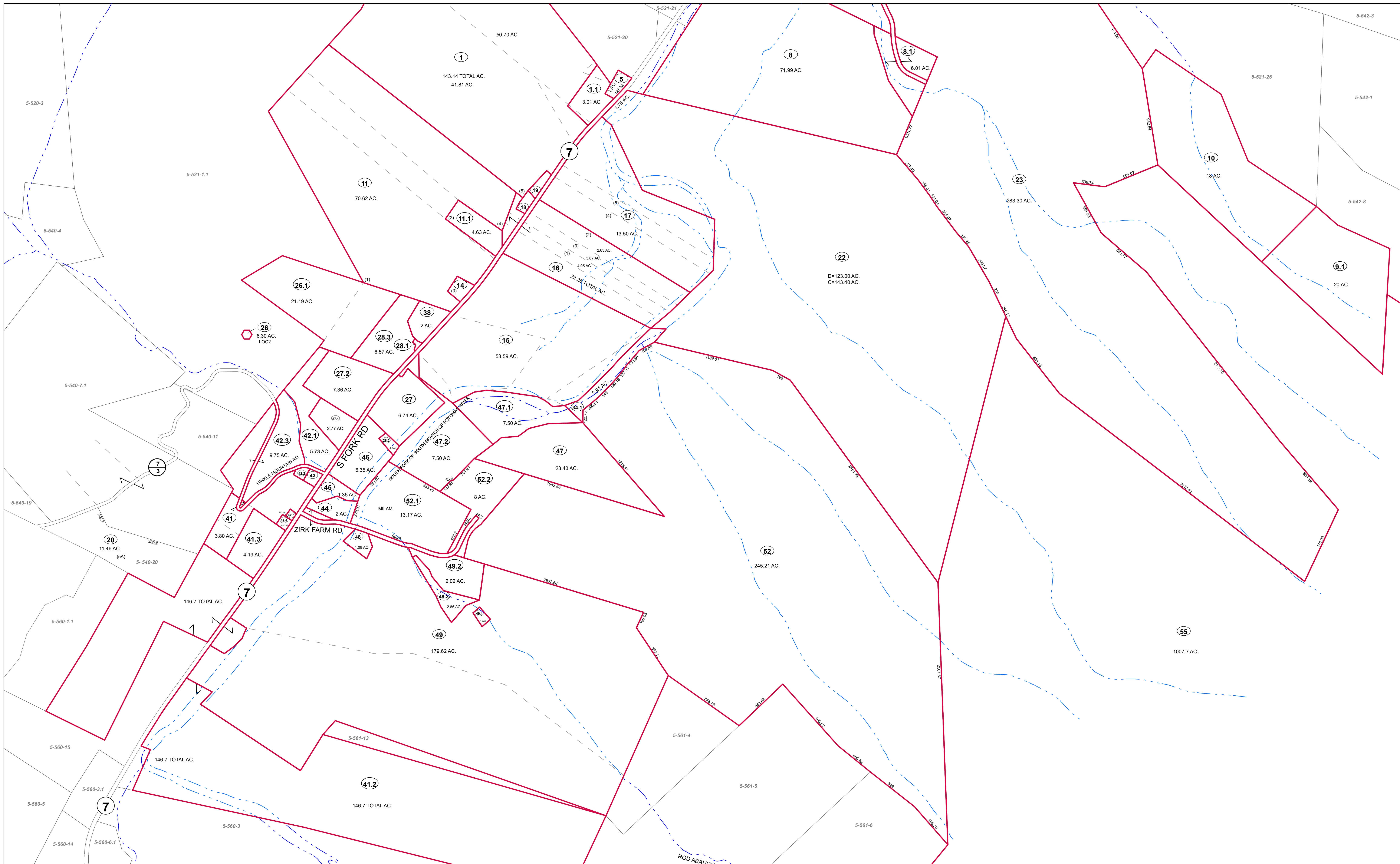
**STATE OF WEST VIRGINIA**  
**COUNTY OF HARDY**  
Office of Assessor



**SOUTHFORK**  
**SHEET 540**

Date, Aerial Photography: 2003  
Date, Map: 1/19/2023  
Scale: 1" = 400'





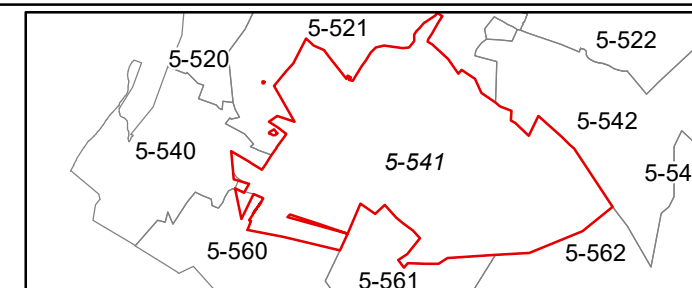
FOR TAX PURPOSES ONLY  
Prepared by Hardy County, WV

**Legend**

Property Line	—	Original Lot Line	—
Road Right of Way	—	Lot Number (15)	—
Corporation Line	—	Parcel Number (99)	—
District Line	—	Water	—
County Line	—	Railroad	—

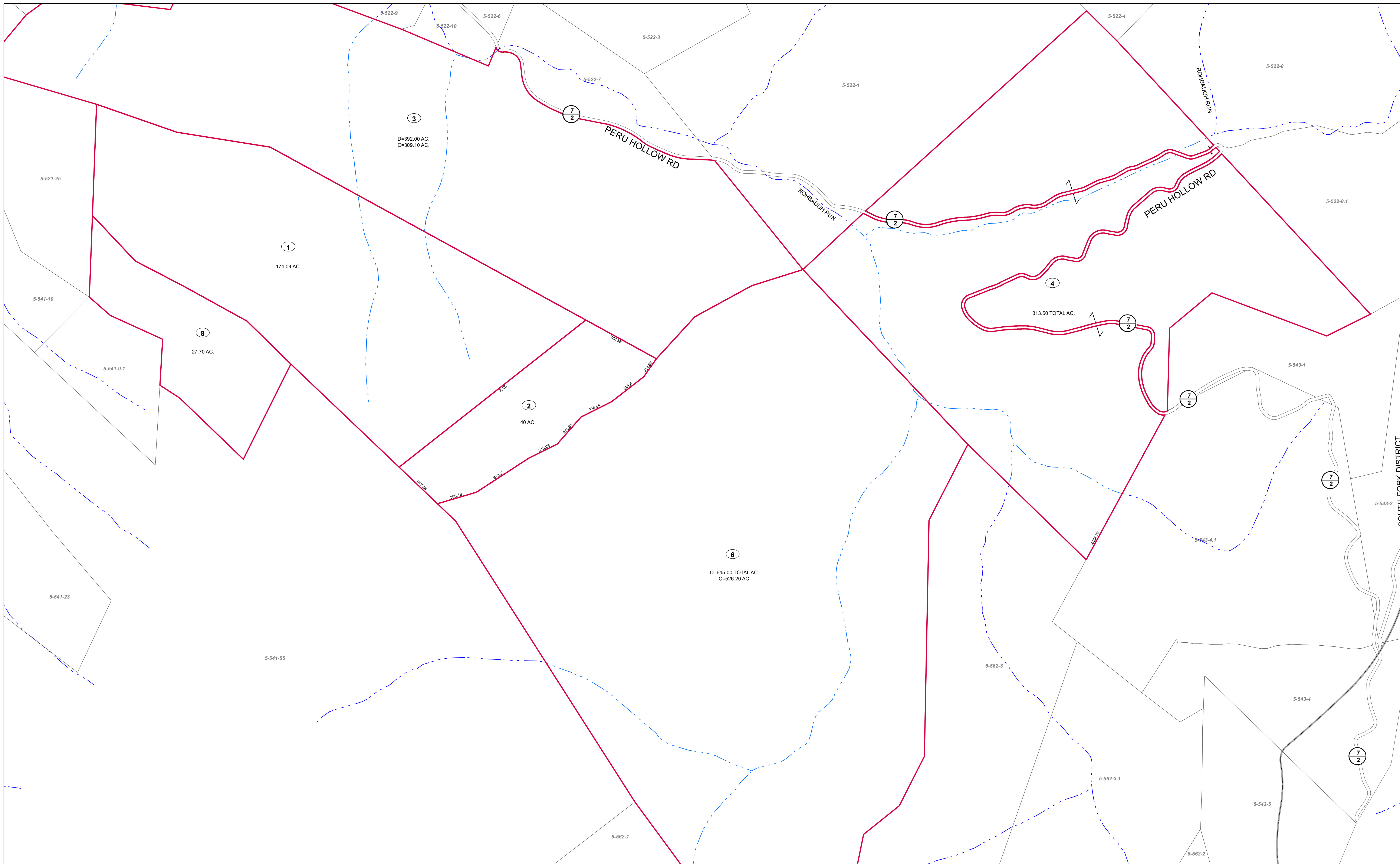
R	1	Revised 7/8/2014	9		17
O	2		10		18
V	3		11		19
I	4		12		20
S	5		13		21
I	6		14		22
O	7		15		23
N	8		16		24

**STATE OF WEST VIRGINIA**  
**COUNTY OF HARDY**  
Office of Assessor



**SOUTHFORK**  
**SHEET 541**  
Date, Aerial Photography: 2003  
Date, Map: 1/19/2023  
Scale: 1" = 400'



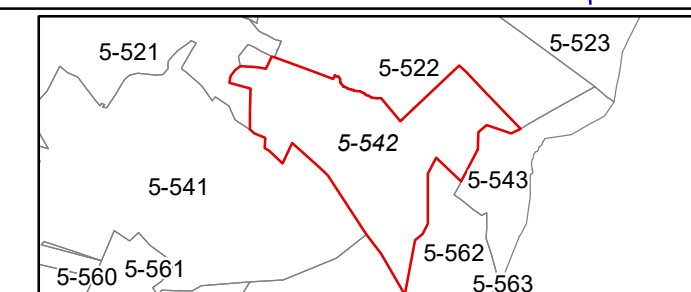


FOR TAX PURPOSES ONLY  
Prepared by Hardy County, WV

Legend	
Property Line	Original Lot Line
Road Right of Way	Lot Number (15)
Corporation Line	Parcel Number (99)
District Line	Water
County Line	Railroad

R	1	Revised 7/8/2014	9		17
O	2		10		18
V	3		11		19
I	4		12		20
S	5		13		21
I	6		14		22
O	7		15		23
N	8		16		24

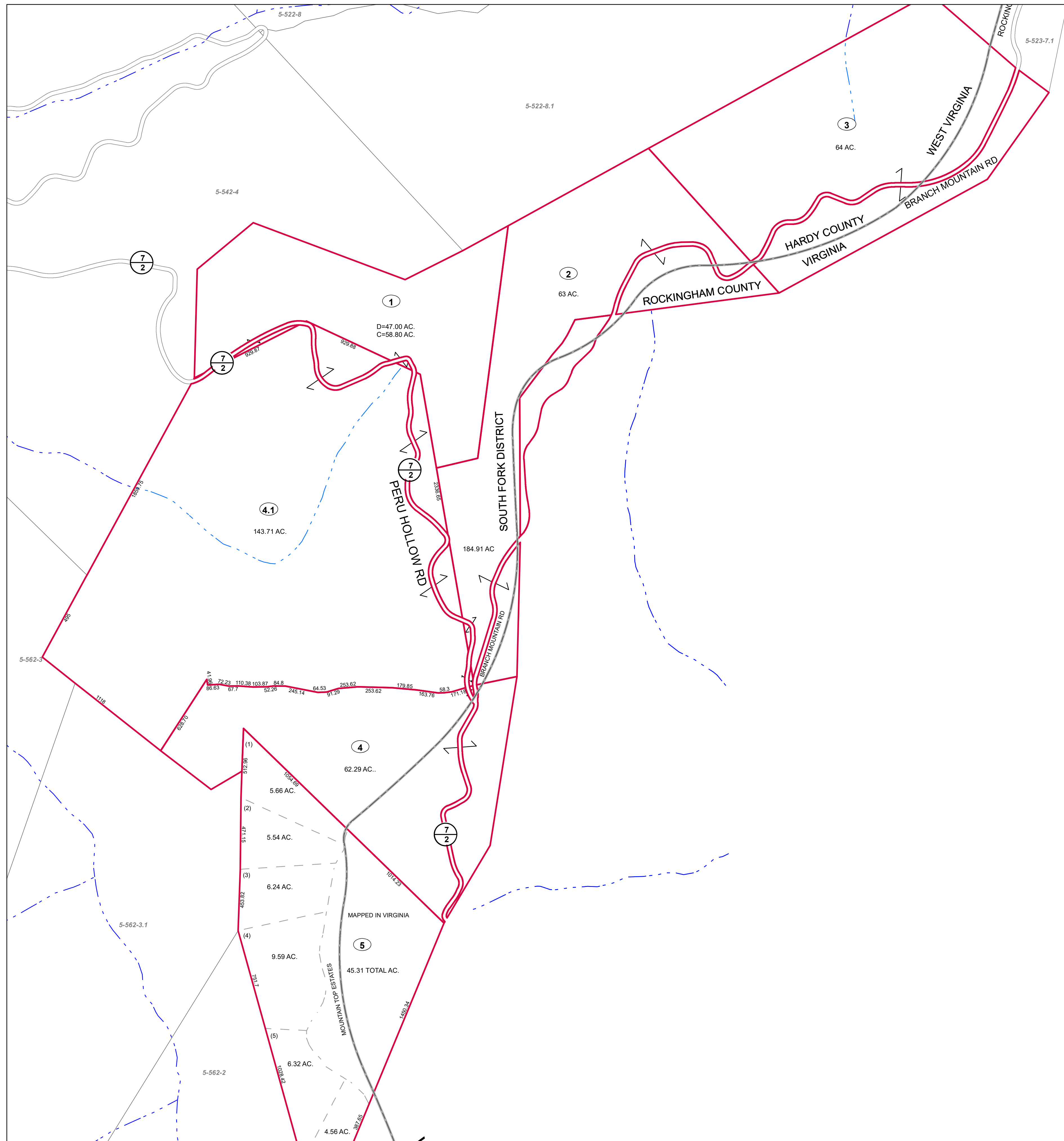
**STATE OF WEST VIRGINIA**  
**COUNTY OF HARDY**  
Office of Assessor



**SOUTHFORK**  
**SHEET 542**

Date, Aerial Photography: 2003  
Date, Map: 1/19/2023  
Scale: 1" = 400'



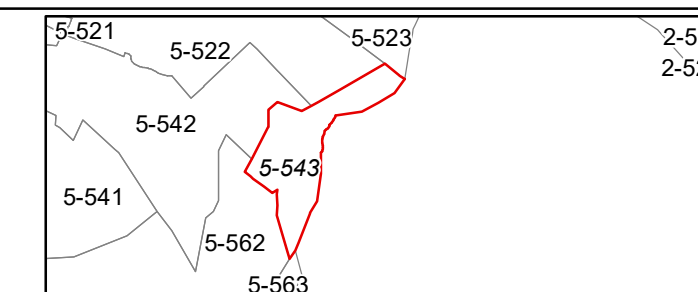


FOR TAX PURPOSES ONLY  
Prepared by Hardy County, WV

Legend	
Property Line	Original Lot Line
Road Right of Way	Lot Number (15)
Corporation Line	Parcel Number (99)
District Line	Water
County Line	Railroad

R	1	Revised 7/8/2014	9		17	
O	2		10		18	
V	3		11		19	
I	4		12		20	
S	5		13		21	
I	6		14		22	
O	7		15		23	
N	8		16		24	

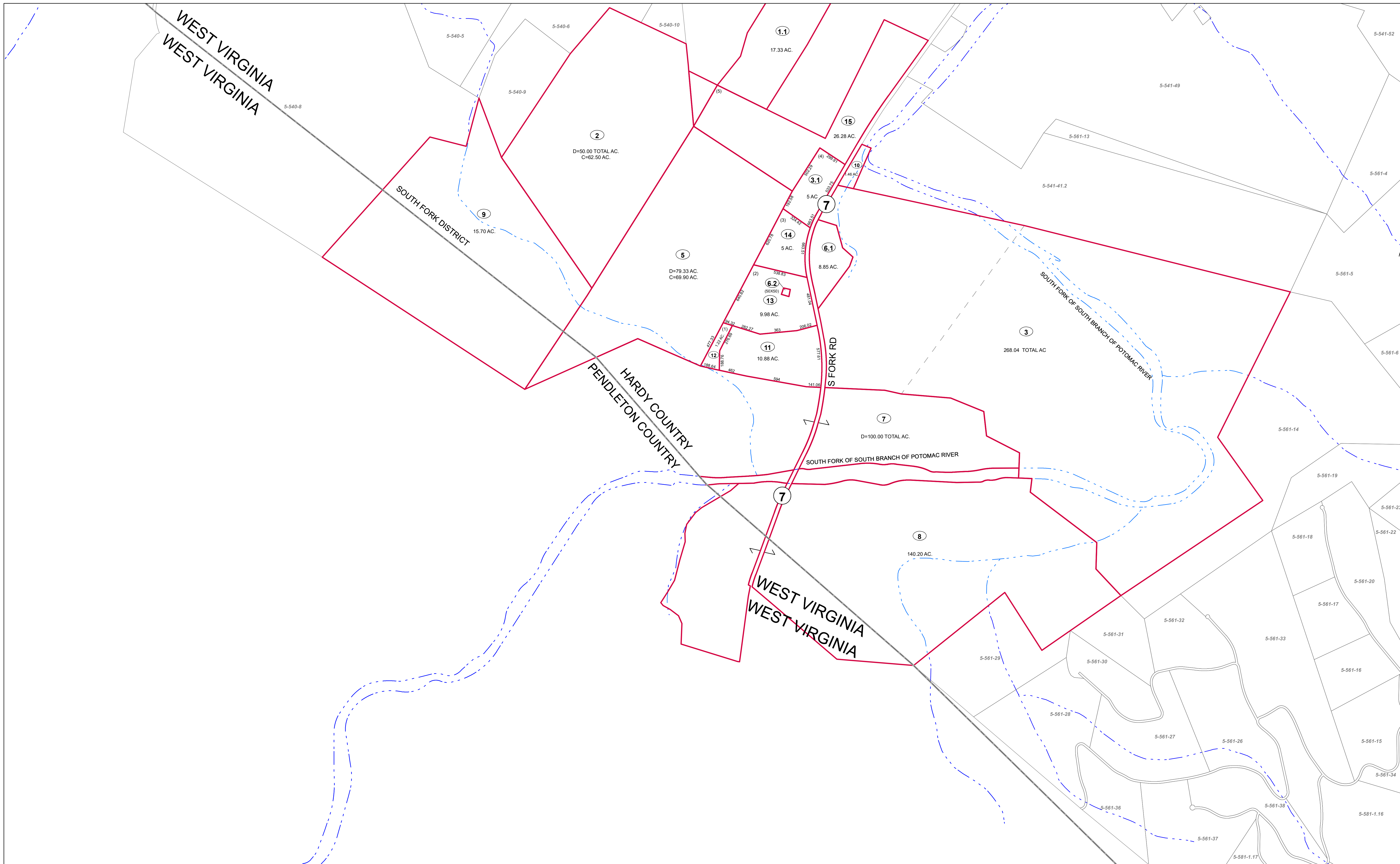
**STATE OF WEST VIRGINIA**  
**COUNTY OF HARDY**  
Office of Assessor



**SOUTHFORK**  
**SHEET 543**

Date, Aerial Photography: 2003  
Date, Map: 1/19/2023  
Scale: 1" = 400'



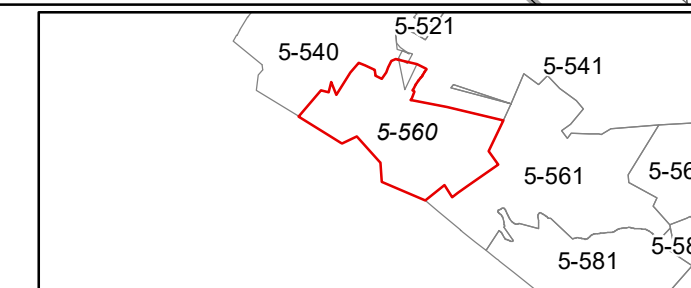


FOR TAX PURPOSES ONLY  
Prepared by Hardy County, WV

Legend	
Property Line	Original Lot Line
Road Right of Way	Lot Number (15)
Corporation Line	Parcel Number (99)
District Line	Water
County Line	Railroad

R	1	Revised 7/8/2014	9		17
O	2		10		18
V	3		11		19
I	4		12		20
S	5		13		21
I	6		14		22
O	7		15		23
N	8		16		24

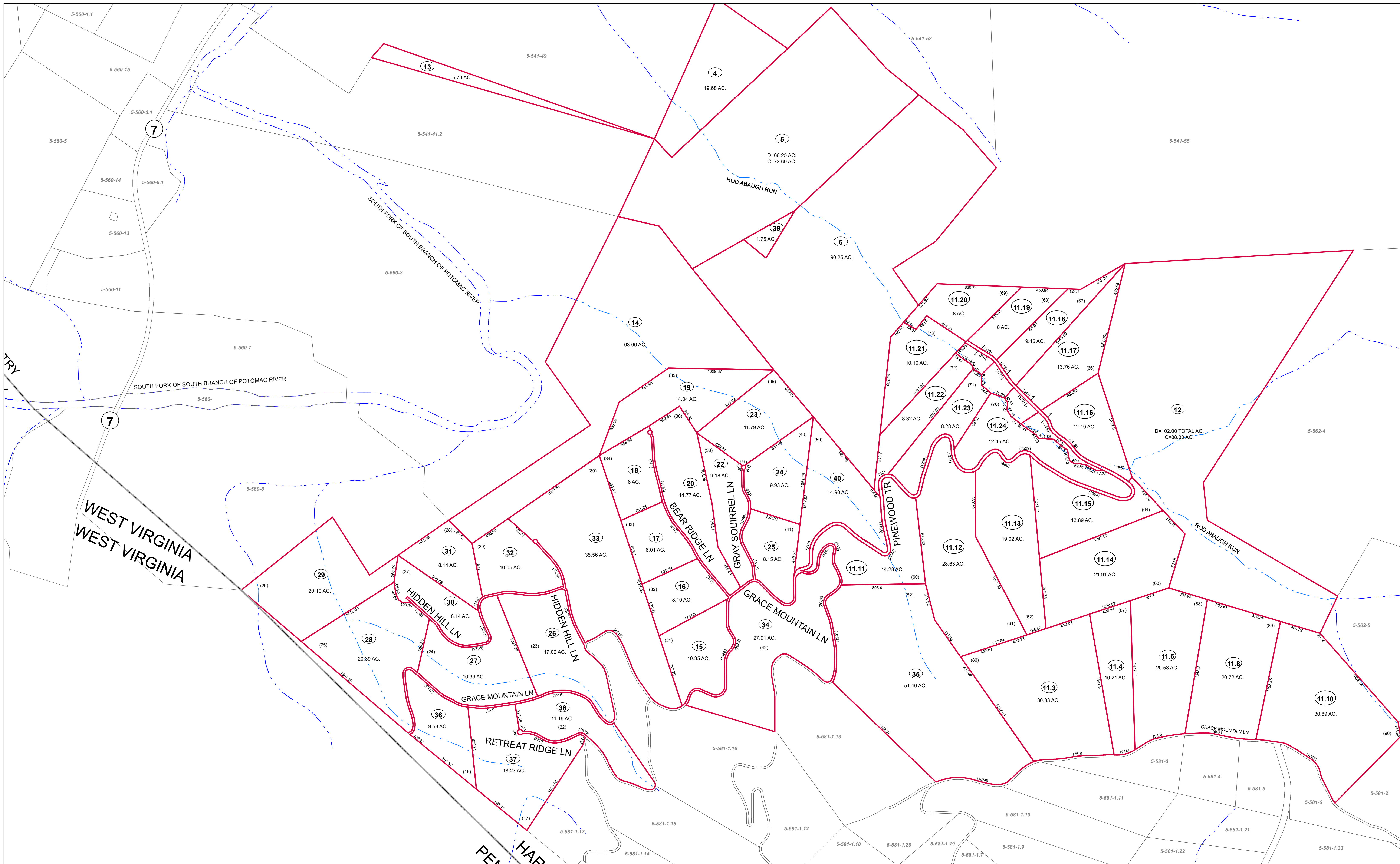
**STATE OF WEST VIRGINIA**  
**COUNTY OF HARDY**  
Office of Assessor



**SOUTHFORK**  
**SHEET 560**

Date, Aerial Photography: 2003  
Date, Map: 1/19/2023  
Scale: 1" = 400'





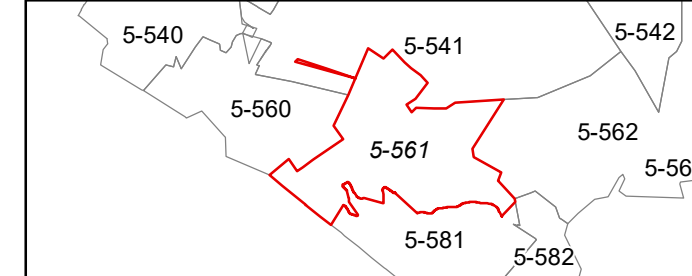
FOR TAX PURPOSES ONLY  
Prepared by Hardy County, WV

**Legend**

Property Line	Original Lot Line
Road Right of Way	Lot Number (15)
Corporation Line	Parcel Number (99)
District Line	Water
County Line	Railroad

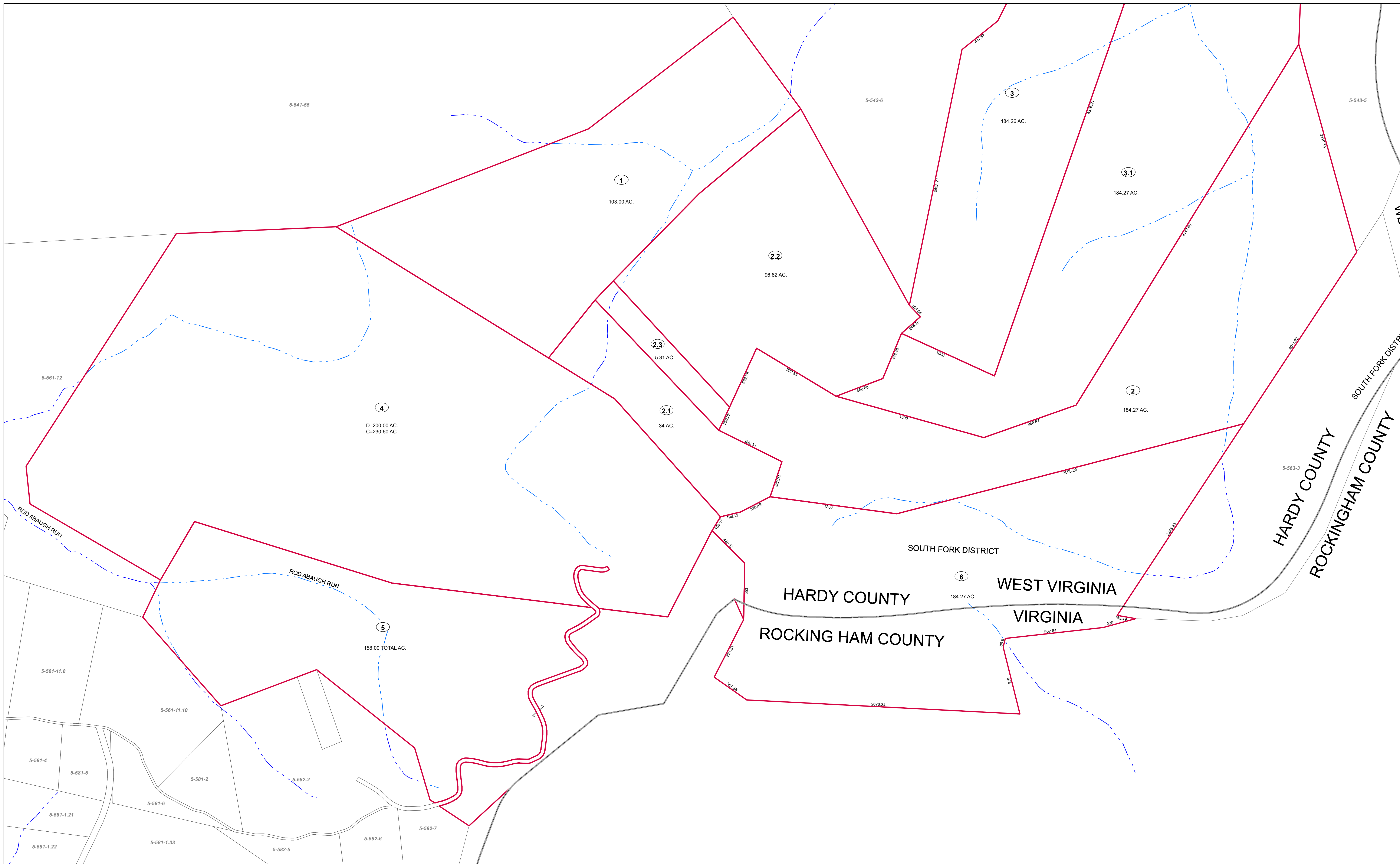
R	1	Revised 7/8/2014	9	17
2	10		18	
3	11		19	
4	12		20	
5	13		21	
6	14		22	
7	15		23	
8	16		24	

**STATE OF WEST VIRGINIA**  
**COUNTY OF HARDY**  
Office of Assessor



**SOUTHFORK**  
**SHEET 561**  
Date, Aerial Photography: 2003  
Date, Map: 1/19/2023  
Scale: 1" = 400'



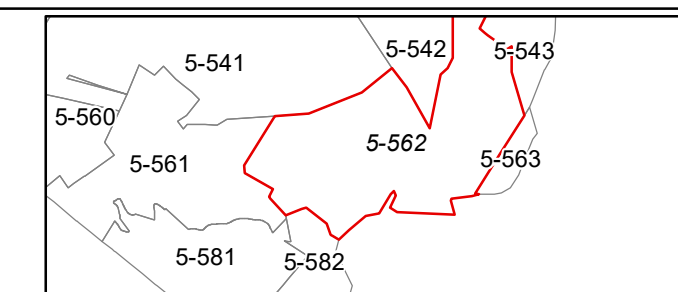


FOR TAX PURPOSES ONLY  
Prepared by Hardy County, WV

Legend	
Property Line	Original Lot Line
Road Right of Way	Lot Number (15)
Corporation Line	Parcel Number (99)
District Line	Water
County Line	Railroad

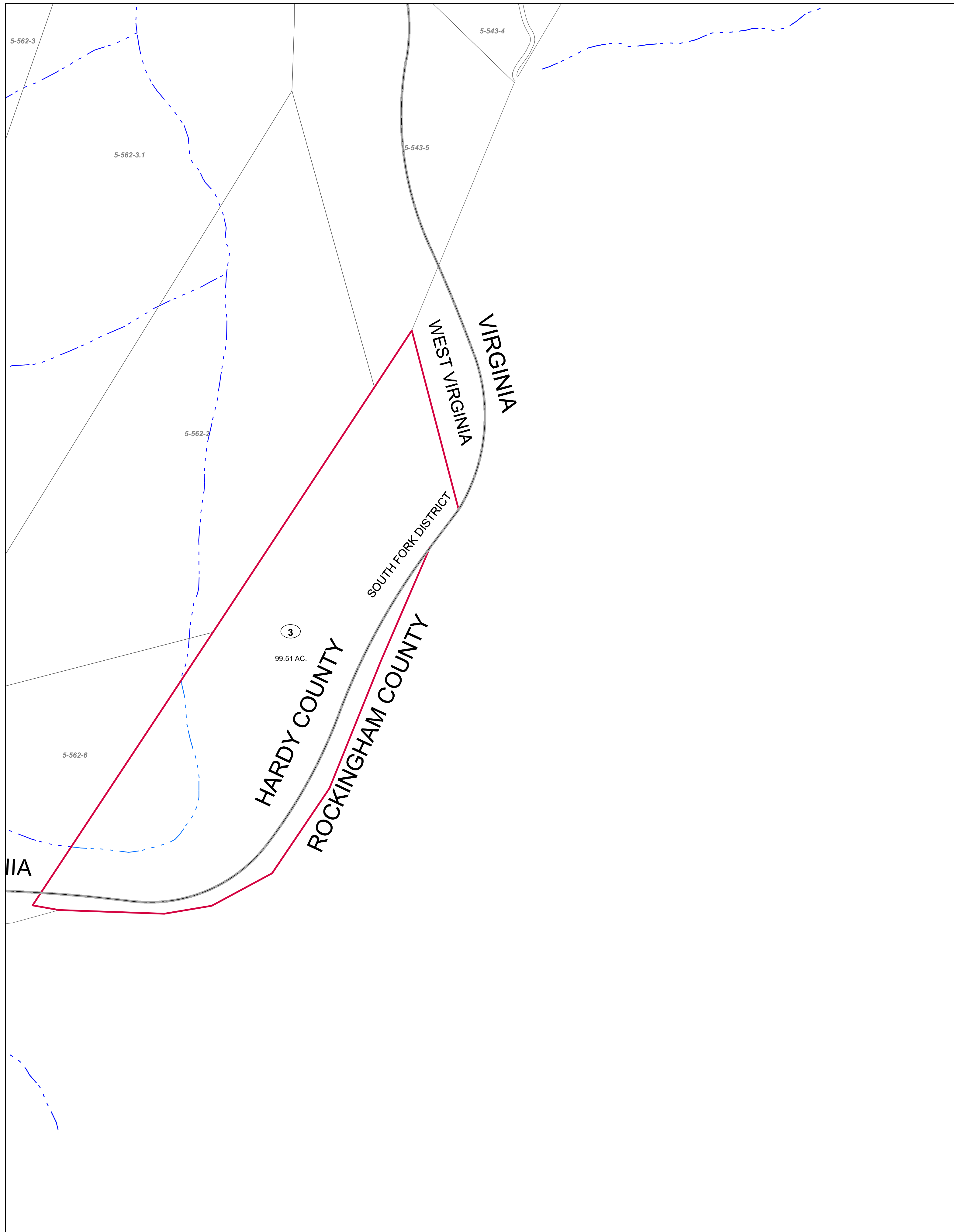
R	1	Revised 7/8/2014	9		17	
O	2		10		18	
V	3		11		19	
I	4		12		20	
S	5		13		21	
J	6		14		22	
O	7		15		23	
N	8		16		24	

STATE OF WEST VIRGINIA  
COUNTY OF HARDY  
Office of Assessor



SOUTH FORK  
SHEET 562  
Date, Aerial Photography: 2003  
Date, Map: 1/19/2023  
Scale: 1" = 400'



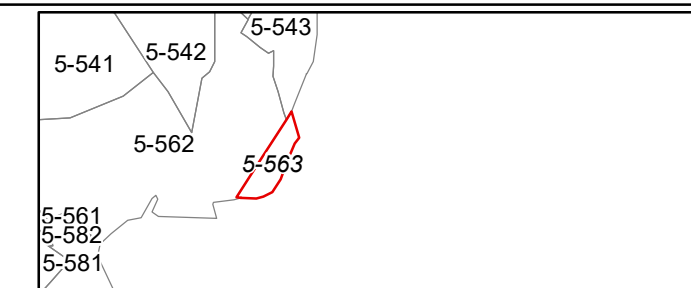


FOR TAX PURPOSES ONLY  
Prepared by Hardy County, WV

Legend	
Property Line	Original Lot Line
Road Right of Way	Lot Number (15)
Corporation Line	Parcel Number (99)
District Line	Water
County Line	Railroad

R	1	Revised 7/8/2014	9	17
O	2		10	18
V	3		11	19
J	4		12	20
S	5		13	21
I	6		14	22
O	7		15	23
N	8		16	24

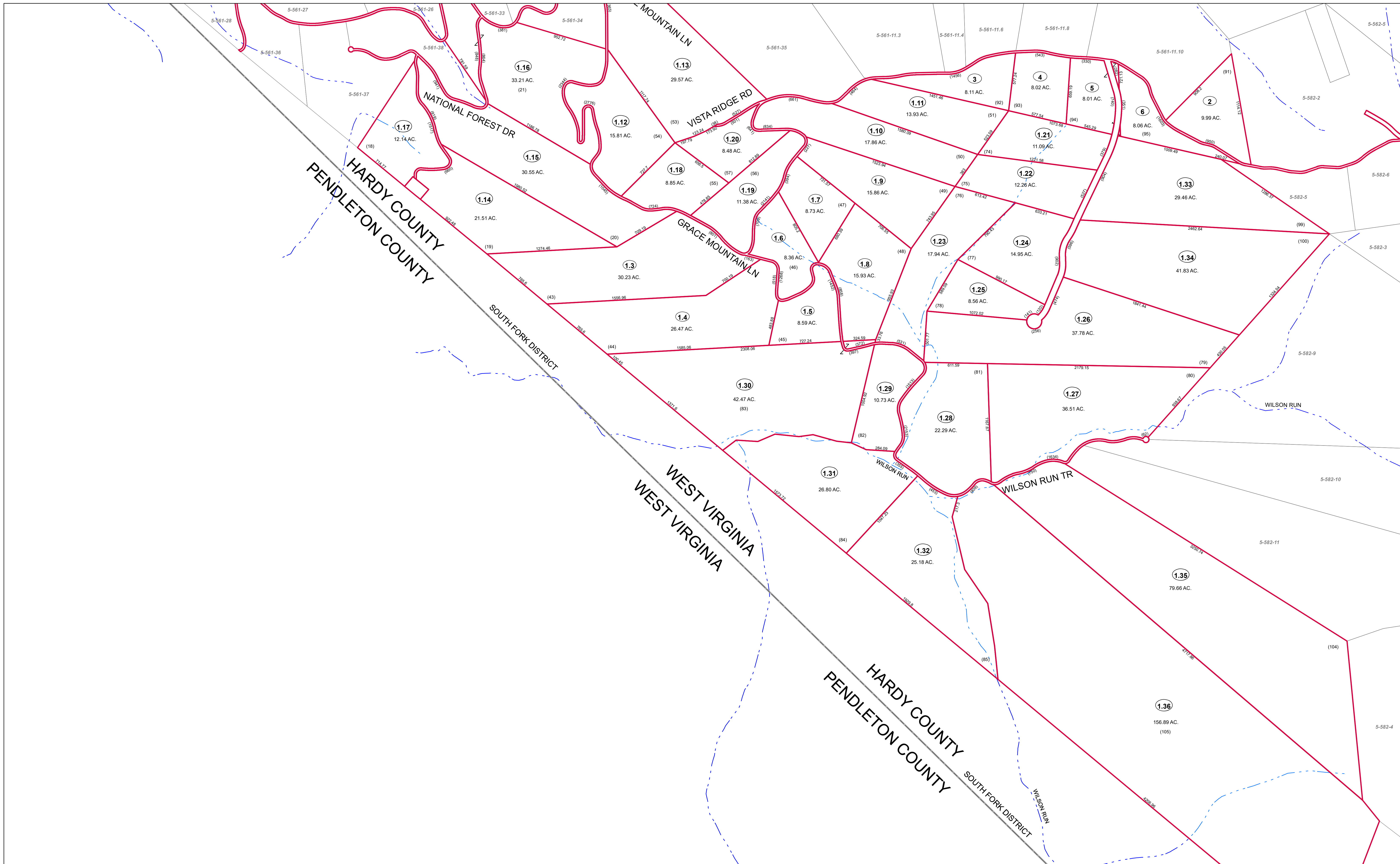
STATE OF WEST VIRGINIA  
COUNTY OF HARDY  
Office of Assessor



SOUTHFORK  
SHEET 563

Date, Aerial Photography: 2003  
Date, Map: 1/19/2023  
Scale: 1" = 400'



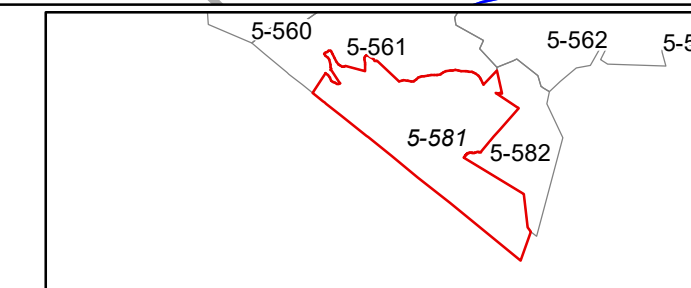


FOR TAX PURPOSES ONLY  
Prepared by Hardy County, WV

Legend	
Property Line	Original Lot Line
Road Right of Way	Lot Number (15)
Corporation Line	Parcel Number (99)
District Line	Water
County Line	Railroad

R	1	Revised 7/8/2014	9		17	
e	2		10		18	
v	3		11		19	
i	4		12		20	
s	5		13		21	
i	6		14		22	
o	7		15		23	
n	8		16		24	

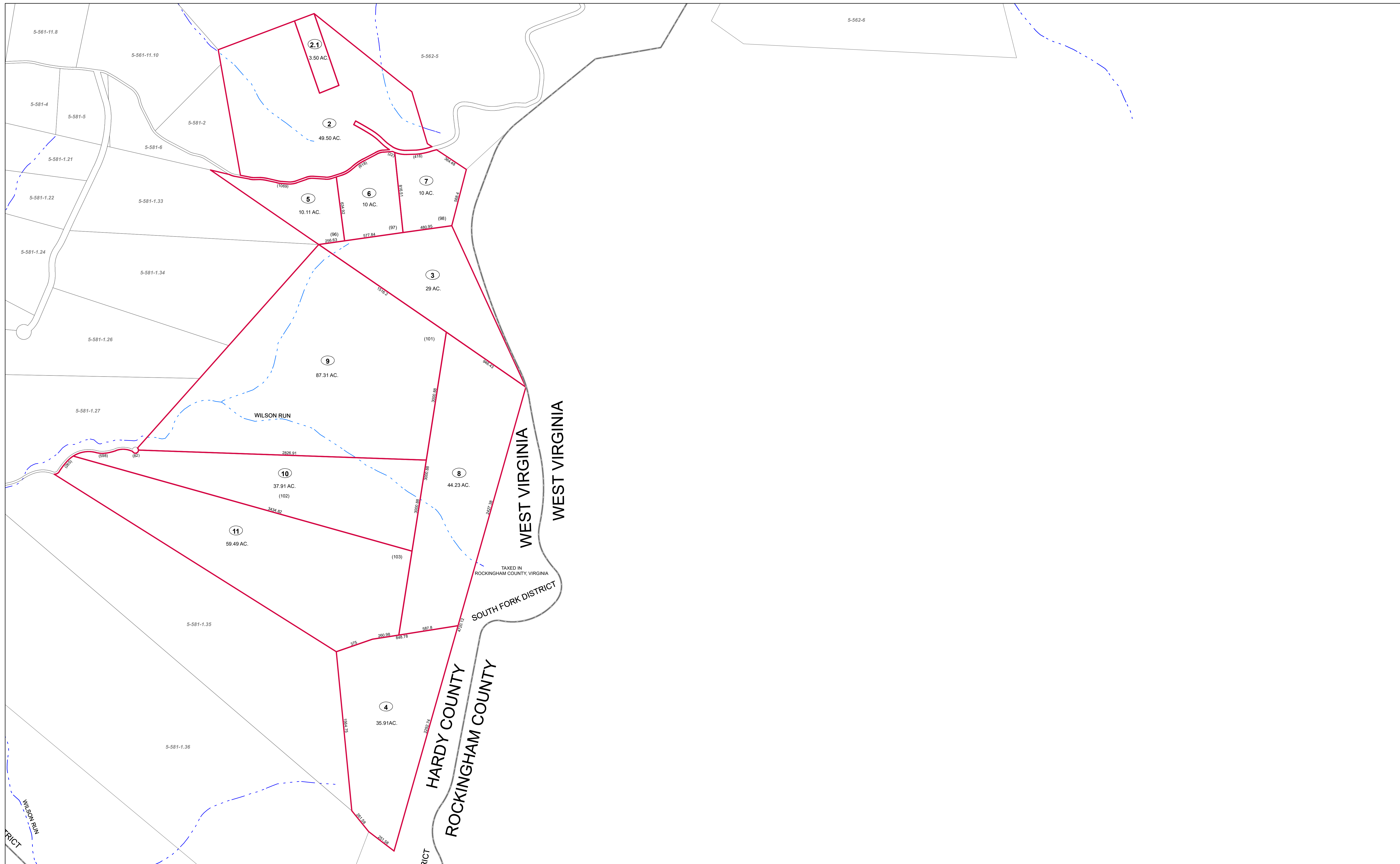
**STATE OF WEST VIRGINIA**  
**COUNTY OF HARDY**  
Office of Assessor



**SOUTHFORK**  
**SHEET 581**

Date, Aerial Photography: 2003  
Date, Map: 1/19/2023  
Scale: 1" = 400'





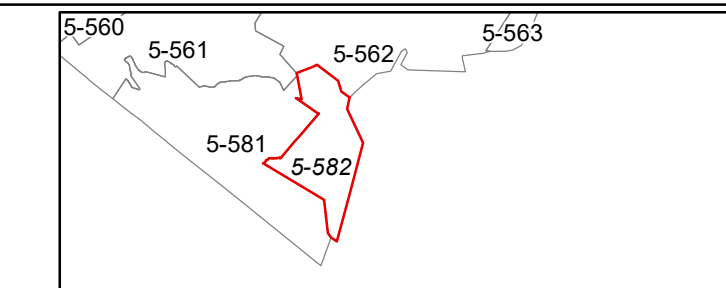
FOR TAX PURPOSES ONLY  
Prepared by Hardy County, WV

**Legend**

Property Line	—	Original Lot Line	- - - - -
Road Right of Way	—	Lot Number	(15)
Corporation Line	—	Parcel Number	(99)
District Line	—	Water	- - - - -
County Line	—	Railroad	—+—+—

R	11	Revised 7/8/2014	9		17	
O	2		10		18	
V	3		11		19	
I	4		12		20	
S	5		13		21	
I	6		14		22	
D	7		15		23	
I	8		16		24	

**STATE OF WEST VIRGINIA**  
**COUNTY OF HARDY**  
Office of Assessor



**SOUTHFORK**  
**SHEET 582**  
Date, Aerial Photography: 2003  
Date, Map: 1/19/2023  
Scale: 1" = 400'




COUNTY  
 SOUTH FORK DISTRICT  
 WILSON RUN  
 5-581-1.36  
 WEST VIRGINIA  
 WEST VIRGINIA  
 HARDY CO  
 PENDLETON CO

FOR TAX PURPOSES ONLY  
 Prepared by Hardy County, WV

Legend			
Property Line	—	Original Lot Line	- - - - -
Road Right of Way	—	Lot Number	(15)
Corporation Line	—	Parcel Number	(99)
District Line	—	Water	- · - · -
County Line	—	Railroad	+ + + + +

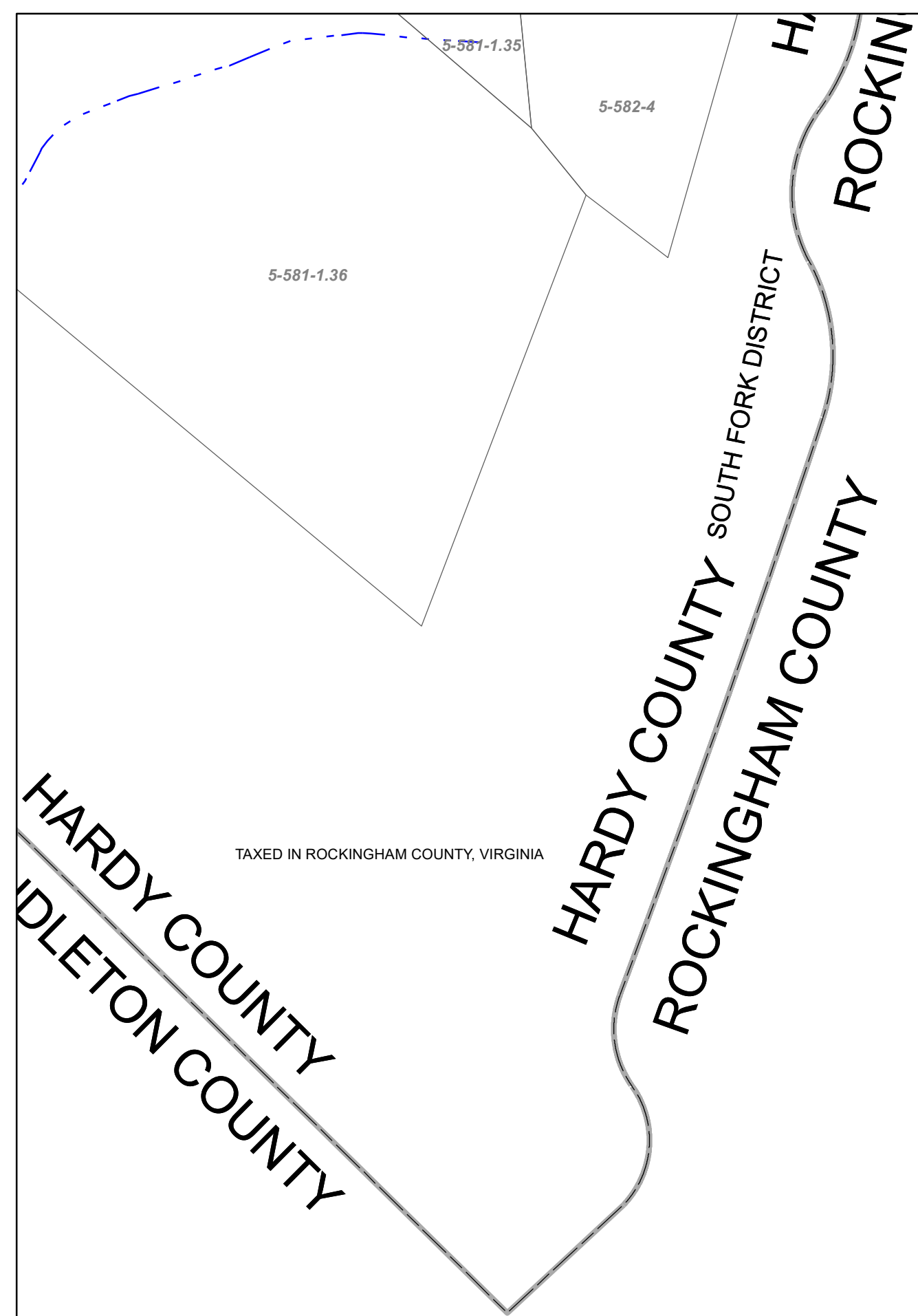
R	1	Revised 7/8/2014	9		17
O	2		10		18
V	3		11		19
J	4		12		20
S	5		13		21
I	6		14		22
O	7		15		23
N	8		16		24

STATE OF WEST VIRGINIA  
 COUNTY OF HARDY  
 Office of Assessor



SOUTH FORK  
 SHEET 601  
 Date, Aerial Photography: 2003  
 Date, Map: 1/19/2023  
 Scale: 1" = 400'



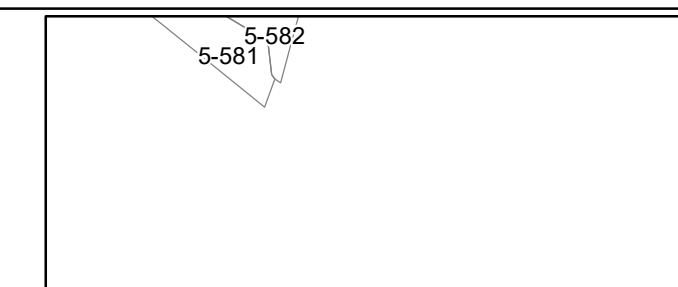


FOR TAX PURPOSES ONLY  
Prepared by Hardy County, WV

Legend	
Property Line	Original Lot Line
Road Right of Way	Lot Number (15)
Corporation Line	Parcel Number (99)
District Line	Water
County Line	Railroad

R	1	Revised 7/8/2014	9		17
O	2		10		18
V	3		11		19
J	4		12		20
S	5		13		21
I	6		14		22
O	7		15		23
N	8		16		24

STATE OF WEST VIRGINIA  
COUNTY OF HARDY  
Office of Assessor



SOUTHFORK  
SHEET 602

Date, Aerial Photography: 2003  
Date, Map: 1/19/2023  
Scale: 1" = 400'





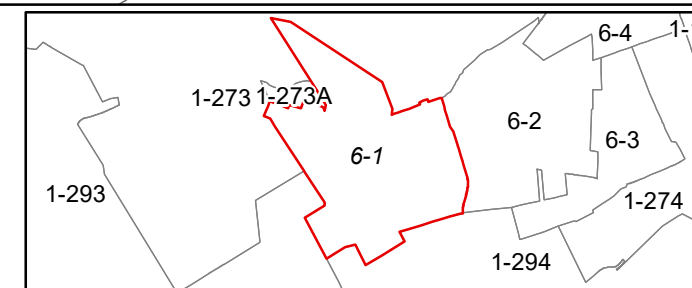
FOR TAX PURPOSES ONLY  
Prepared by Hardy County, WV

**Legend**

Property Line	—	Original Lot Line	- - - - -
Road Right of Way	—	Lot Number	(15)
Corporation Line	- - - - -	Parcel Number	(99)
District Line	- - - - -	Water	—
County Line	- - - - -	Railroad	—

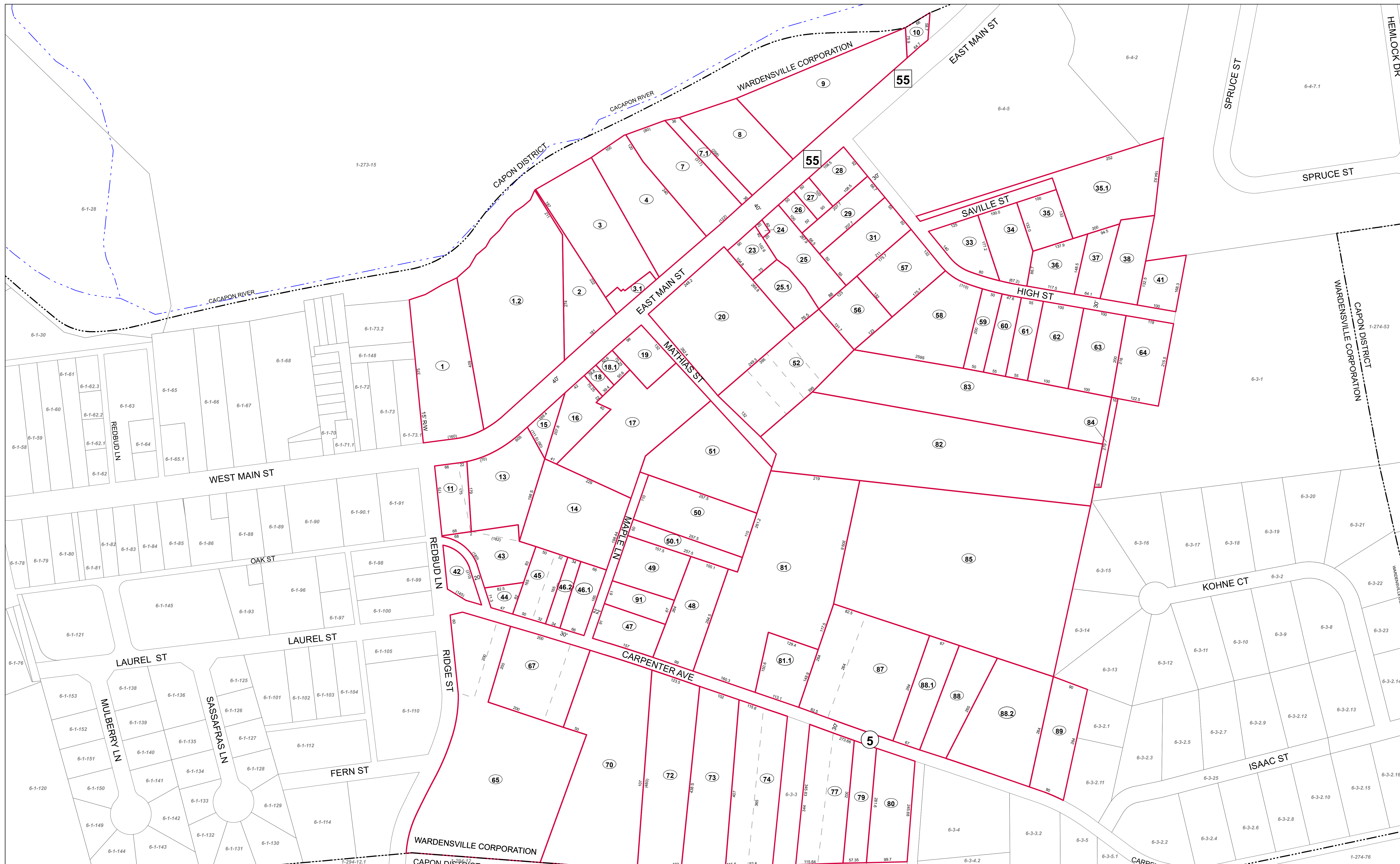
R	1	Revised 7/8/2014	9	17
O	2		10	18
V	3		11	19
I	4		12	20
S	5		13	21
I	6		14	22
O	7		15	23
N	8		16	24

**STATE OF WEST VIRGINIA**  
**COUNTY OF HARDY**  
Office of Assessor



CAPON CORP  
SHEET 1  
Date, Aerial Photography: 2003  
Date, Map: 1/19/2023  
Scale: 1" = 100'






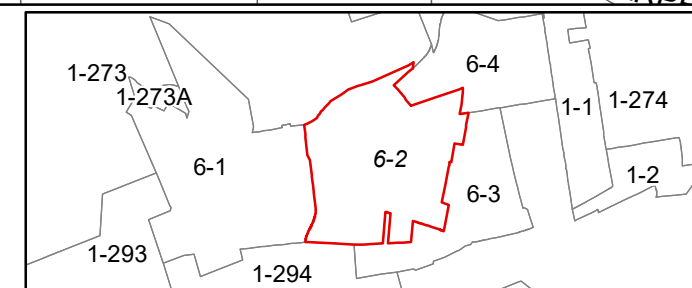
FOR TAX PURPOSES ONLY  
Prepared by Hardy County, WV

**Legend**

Property Line	—	Original Lot Line	- - - - -
Road Right of Way	—	Lot Number	(15)
Corporation Line	- - - - -	Parcel Number	(99)
District Line	- - - - -	Water	—
County Line	- - - - -	Railroad	—

R	1	Revised 7/8/2014	9	17
E	2		10	18
V	3		11	19
I	4		12	20
S	5		13	21
I	6		14	22
N	7		15	23
S	8		16	24

**STATE OF WEST VIRGINIA**  
**COUNTY OF HARDY**  
Office of Assessor



CAPON CORP  
SHEET 2  
Date, Aerial Photography: 2003  
Date, Map: 1/19/2023  
Scale: 1" = 100'





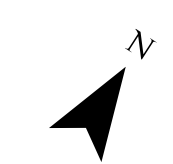
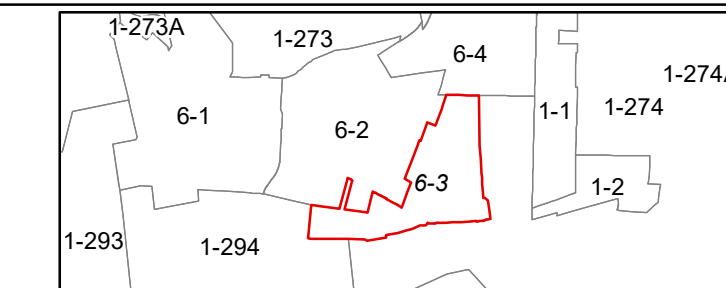
FOR TAX PURPOSES ONLY  
Prepared by Hardy County, WV

**Legend**

Property Line	Original Lot Line
Road Right of Way	Lot Number (15)
Corporation Line	Parcel Number (99)
District Line	Water
County Line	Railroad

R	1	Revised 7/8/2014	9	17
O	2		18	
V	3		19	
I	4		20	
S	5		21	
I	6		22	
O	7		23	
N	8		24	

**STATE OF WEST VIRGINIA**  
**COUNTY OF HARDY**  
Office of Assessor



CAPON CORP  
SHEET 3  
Date, Aerial Photography: 2003  
Date, Map: 1/19/2023  
Scale: 1" = 100'






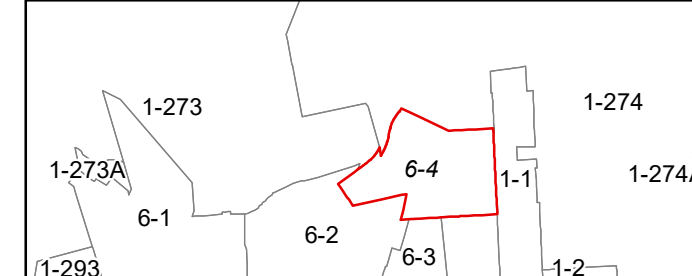
FOR TAX PURPOSES ONLY  
Prepared by Hardy County, WV

**Legend**

Property Line	Original Lot Line	Lot Number	(15)
Road Right of Way	Parcel Number	Water	(99)
Corporation Line	Water	Railroad	
District Line			
County Line			

R	1	Revised 7/8/2014	9	17
O	2		10	18
V	3		11	19
I	4		12	20
S	5		13	21
I	6		14	22
N	7		15	23
S	8		16	24

**STATE OF WEST VIRGINIA**  
**COUNTY OF HARDY**  
Office of Assessor



**CAPON CORP**  
**SHEET 4**  
Date, Aerial Photography: 2003  
Date, Map: 1/19/2023  
Scale: 1" = 100'