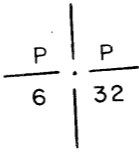
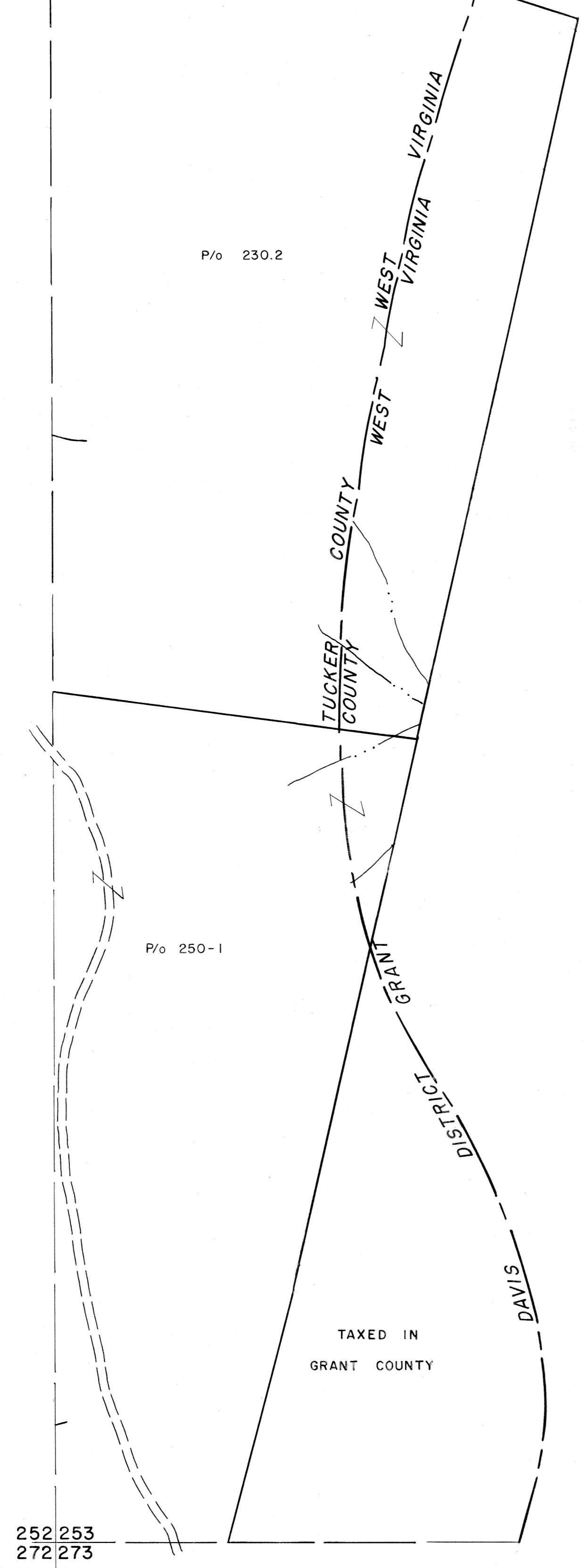


232 233  
252 253

233  
253



252 253  
272 273

253  
273

For Tax Purposes Only

Prepared by  
MICHAEL BAKER, JR., INC.  
Consulting Engineers  
Rochester, Pennsylvania

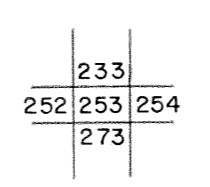
Legend

|                             |           |                        |       |
|-----------------------------|-----------|------------------------|-------|
| Property line               | —————     | Original lot line      | ----- |
| Edge of pavement or roadway | - - - - - | Deed lot number        | (15)  |
| Corporation line            | .....     | Parcel or index number | o     |
| District line               | -----     | Improvement            | o     |
| County line                 | -----     | Railroad               | o     |

Revisions

|   |                     |    |    |
|---|---------------------|----|----|
| 1 | Revised to 71423-10 | 9  | 17 |
| 2 | OGIS 1/1/90 DSH     | 10 | 18 |
| 3 |                     | 11 | 19 |
| 4 |                     | 12 | 20 |
| 5 |                     | 13 | 21 |
| 6 |                     | 14 | 22 |
| 7 |                     | 15 | 23 |
| 8 |                     | 16 | 24 |

KEY MAP



TUCKER COUNTY

STATE OF WEST VIRGINIA

Office of Assessor

DISTRICT

DAVIS

SHEET NO: 253

Date, Aerial Photography: Nov., 1961 Date, Map: Dec., 1962  
Photo No: Scale: 1" = 400'