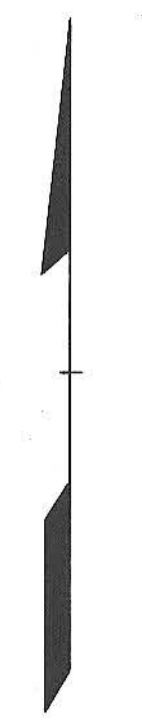
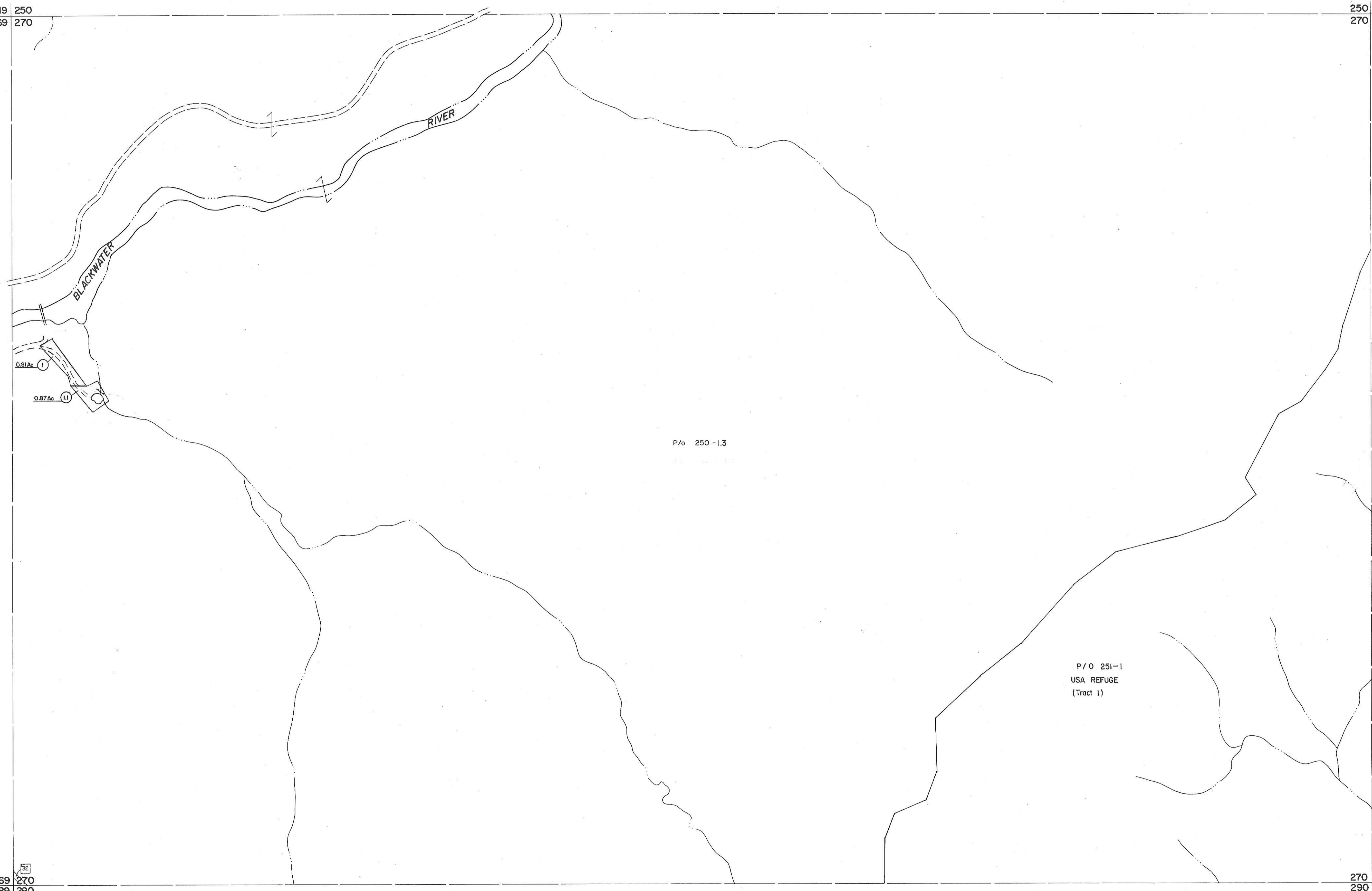


249 250
269 270

250 251
270 271



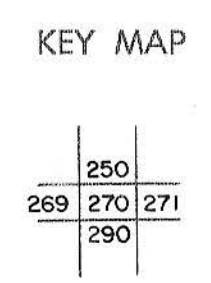
269 270
289 290

270 271
290 291

For Tax Purposes Only
 Prepared by
MICHAEL BAKER, JR., INC.
 Consulting Engineers
 Rochester, Pennsylvania

Legend	
Property line	Original lot line
Edge of pavement or roadway	Deed lot number (15)
Corporation line	Parcel or index number (22)
District line	Improvement (O)
County line	Railroad

Revisions			
1	Revised to 7-1-88 J.F.	9	17
2	REV. TO 3-1-89 R.E.B.	10	18
3	HBS 2/19/04	11	19
4	6-22-08 H.S.	12	20
5	6-21-09 H.S.	13	21
6	5-4-13 H.S.	14	22
7		15	23
8		16	24



TUCKER COUNTY
 STATE OF WEST VIRGINIA
 Office of Assessor

DISTRICT **DAVIS**
 SHEET NO: 270
 Date, Aerial Photography: November, 1961 Date, Map: Dec., 1962
 Photo No: Scale: 1" = 400'