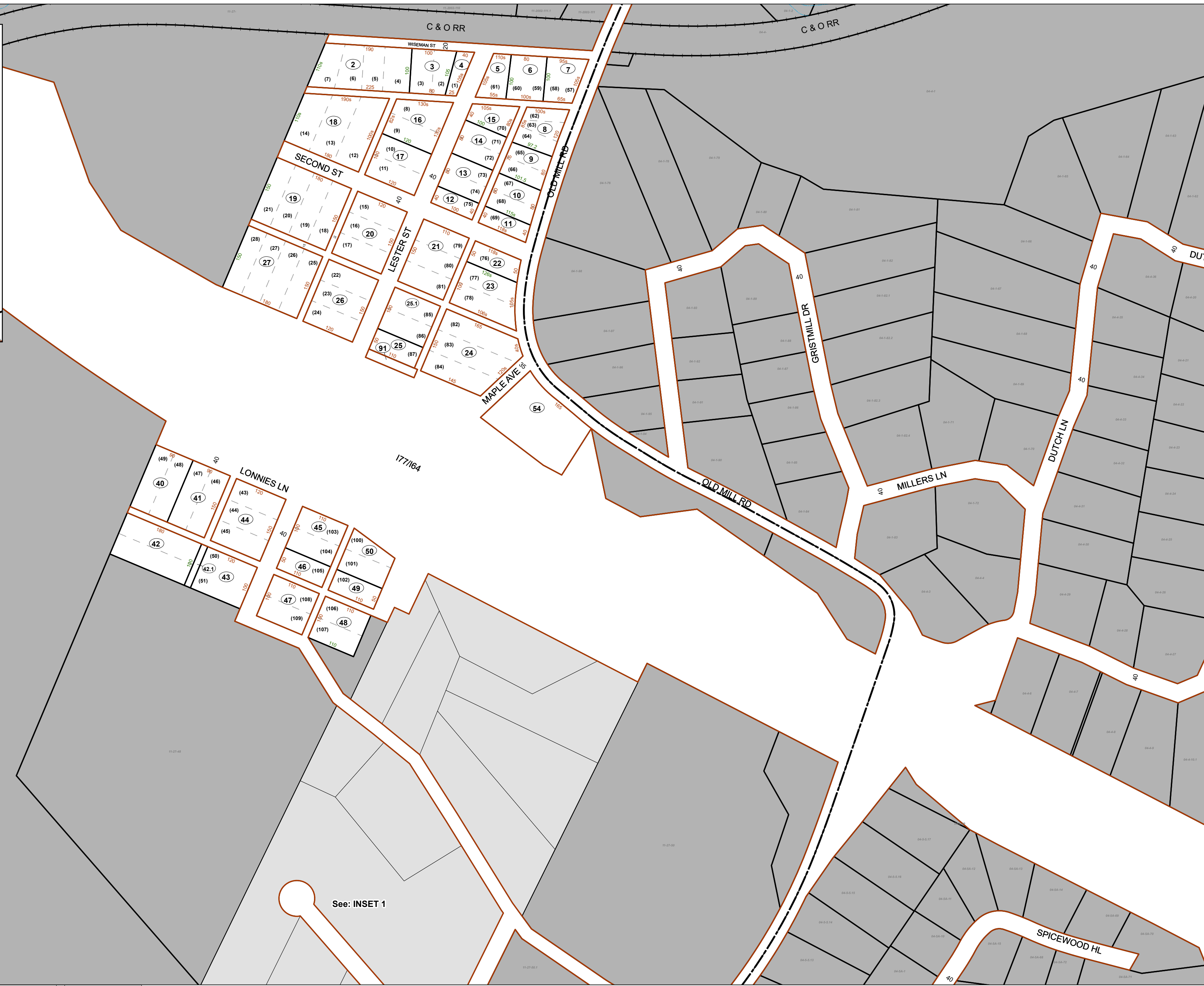


**INSET 1**  
SCALE: 1"=200'



**FOR TAX PURPOSES ONLY**

Prepared By:  
Raleigh County Assessor's Office  
Beckley, WV

**RESTRICTION**

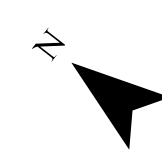
ALL TAX MAPS CREATED UNDER THE PROVISIONS OF REAPPRAISAL LEGISLATION ARE THE PROPERTY OF RALEIGH COUNTY, WEST VIRGINIA. THE REPRODUCTION, COPYING, DISTRIBUTION, OR SALE OF SUCH TAX MAPS OR ANY COPIES THEREOF WITHOUT THE WRITTEN PERMISSION OF THE RALEIGH COUNTY ASSESSOR IS PROHIBITED BY LAW.

1	10/07/96 CLG	9	05/11/15 JLW	17
2	04/02/01 CLG	10	05/11/15 JLW	18
3	10/26/05 CLG	11	08/26/2021 AGD	19
4	03/27/06 CLG	12		20
5	01/18/07 CLG	13		21
6	10/30/07 ADL	14		22
7	07/05/08 ADL	15		23
8	09/24/10 TPB	16		24

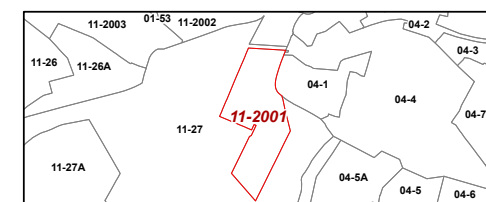
R  
e  
v  
i  
s  
i  
o  
n  
s

**Legend**

Property Line	—	Original Lot Line	—
Road Right of Way	—	Lot Number	(15)
Corporation Line	—	Parcel Number	99
District Line	—	Water	—
County Line	—	Railroad	—



1:1,200



**COUNTY OF RALEIGH**  
**OFFICE OF ASSESSOR**  
**BECKLEY, WEST VIRGINIA**

TOWN DISTRICT  
Map: 2001  
Date, Aerial Photography: 2018  
Date, Map: 1/5/2024