
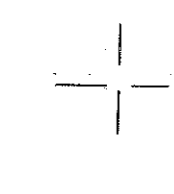



39

40

42

43



Part of Parcel 1 Map 40

Part of Parcel 1 Map 43

COW CREEK

CROOK DISTRICT
WASHINGTON DISTRICT

BRANCH

POPLAR

①
3983.29 Ac.
3704.56 Ac. (Assd.)

UPPER
LICK
LAUREL
BRANCH

FORK

FOR TAX PURPOSES ONLY

PREPARED BY
AERO SERVICE CORPORATION
210 E. COURTLAND STREET PHILADELPHIA, PENNA.

Legend

Property line	— — — — —	Original lot line
Edge of pavement or roadway	— — — — —	Deed lot number in parenthesis	(15)
Corporation line	— — — — —	Parcel or index number in circle	①
District line	— — — — —	Improvement	○
County line	— — — — —	Railroad	+++++

Revisions

1	Revised to 7-1-83	9		17
2	REV. TO 7-1-87	NCS	10	18
3			11	19
4			12	20
5			13	21
6			14	22
7			15	23
8			16	24

BOONE COUNTY — WEST VIRGINIA
Office of Assessor

WASHINGTON DISTRICT
City — Town — District:

41

Map No: _____
Date, Aerial Photography: 4-25-62 Date, Map: 1-21-65
Photo No: 25-446 & 447 26-399 & 400 Scale: 1" = 400'
25-447 & 448 26-398 & 399