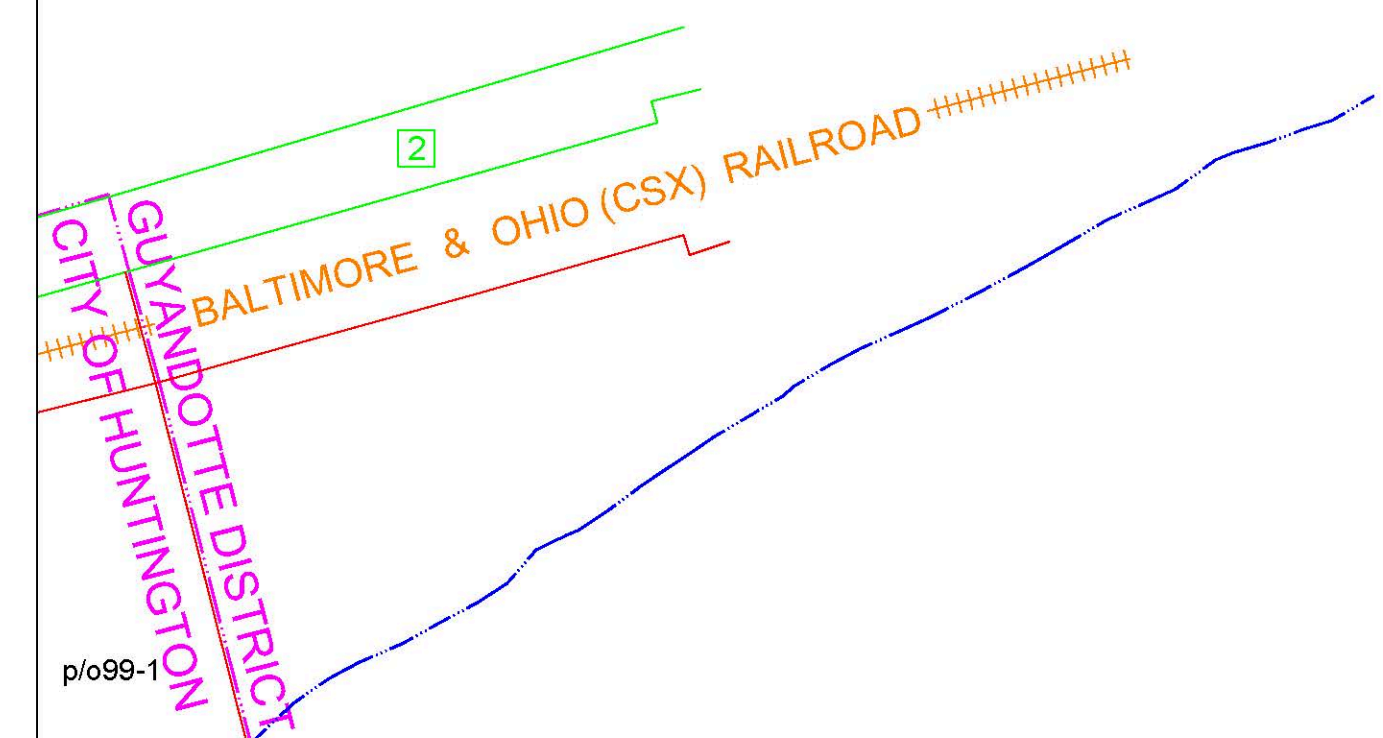

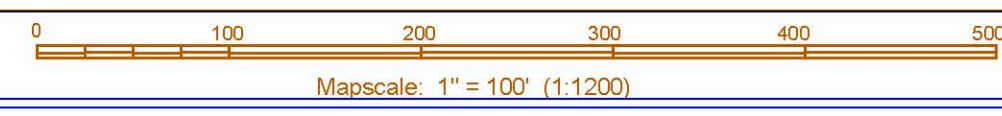


SEE GUYANDOTTE DISTRICT  
TAX MAP 1R



p/c99-1



last revision: 04/29/97

**THIS DOCUMENT IS A TAX MAP:** It was compiled for purposes of taxation from available record evidence and has not been field verified. It is not a valid survey plat. The existence of data on this map does not imply any "official" status to such data. The Cabell County Assessor's Office assumes no liability that might result from the inappropriate use of this document. RJ/Mapper

Restrictions: All tax maps created under the provisions of reappraisal legislation are the property of the Assessor of Cabell County, West Virginia and the reproduction, copying, modification, distribution or sale of such tax maps or any copies thereof without the written permission of the Cabell County Assessor is prohibited by law.

Office of the  
Cabell County Assessor  
Ottie Adkins, Assessor

Legend:

Property Right of Way	-----
Private Roads	-----
Active Lot Lines	-----
Former Lot Lines	-----
Parcel IDs	-----
Public Lines	-----
River/Creek/Stream	-----
Parcel Numbers	-----
City Block Numbers	-----
Lot Numbers	-----

OHIO	OHIO	OHIO
00-06	98	04-02N
00-14	00-99	04-04A

City of Huntington (00)