




FOR TAX PURPOSES ONLY



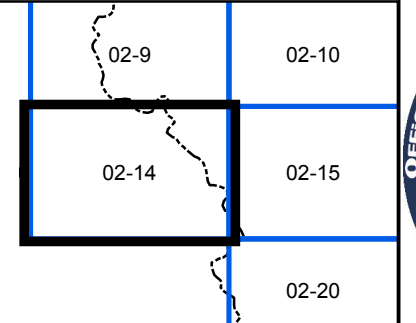
A Division of Landmark Forestry LLC


Legend	
	District Boundary
	Previous Deed
	Property
	Road Easement
	Road Right of Way
	Road Right of Way
	River

Restriction	
	Dead lot Number (15)
	Parcel or Index Number (9)
	Unknown Improvement
	Cemetery
	Church
	Educational

All tax maps created under the provisions of reappraisal legislation are the property of the Assessor of Gilmer County, West Virginia and the reproduction, copying, modification, distribution or sale of such tax maps or any copies thereof without the written permission of the Gilmer County Assessor is prohibited by law.

Revisions			
1	PAM	11/1/1974	10
2	DS	10/28/1975	11
3	DF	7/1/1981	12
4	CP	7/1/1983	13
5	TLB	1/1/1989	14
6	NK	4/12/1992	15
7	HD	4/1/1995	16
8	H & S	6/7/2004	17
9	S & H	6/9/2006	18
			19
			20
			21
			22
			23
			24
			25
			26
			27
			28
			29
			30
			31
			32
			33
			34
			35
			36





GILMER COUNTY
Assessor's Office
Melissa Jedamski, Assessor
GLENVILLE, WV

DE KALB
District 02 Map No. 14
Date of Publication: 2/13/2019
Scale: 1"=400'