



STATE OF PENNSYLVANIA
STATE OF WEST VIRGINIA

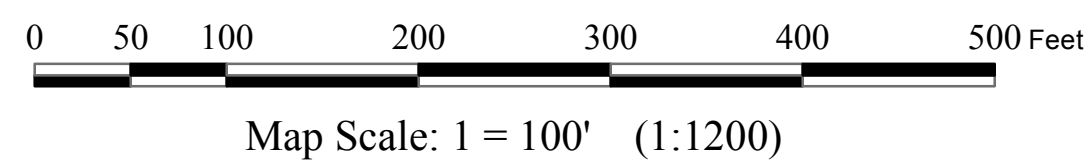
RUTCHIE AVENUE

HANCOCK BROOKE COUNTY

R/W



THIS DOCUMENT IS A TAX MAP: It was compiled for purposes of taxation from available record evidence and has not been field verified. This map is not a valid survey plat. The existence of data on this document does not imply any "official" status to such data. The W.V. State Tax Dept. and the Hancock County Assessor's Office assume no liability that might result from use of this document.



Revisions		
Original Map Date	1/1/1993	Daniel C. Tassey
Update Year	2018	Vince LaNeve GIS Coordinator
Last Map Revision	03/14/2016	Vince LaNeve GIS Coordinator

Office of the
Hancock County Assessor
New Cumberland, West Virginia
Joe Alongi, Assessor

Legend	
(23) Parcel Numbers	Lot Line/Private Road/ Previous Property Line
(15) Lot Numbers	Airport
Railroad	Cell Tower
District/City	Cemetery
State Boundaries	Gas/Oil Well Site
Rivers/Large Streams	Home/Commercial Building
Small Streams	Hospital
Property Line	Post Office
	School

Property Tax Mapping
Vincent K. LaNeve

W44K	W44L
W44P	W44R
W48	W48

WEIRTON DISTRICT W 44R