

Map- 26

Map- 10

Map- 38

Map- 38

Redan
Grove
District

East
Bank
District

KANAWHA RIVER

ROYAL MOBILE HOME CT

E DUBONT AVE

EVANS ST
BRANNON ST
MONK ST
THIRD AVE
FIR ST
BLAIR ST
LEDERICK ST

②
379.62 Ac.

②①
38.3 Ac.

①
323.3 Ac.

③
286 Ac.

⑥
22 Ac.

③
51.240 Ac.

④②
1.14 Ac.

④
2.17 Ac.

⑩
1.14 Ac.

⑫
2.16 Ac.

⑬
1.14 Ac.

⑭
1.14 Ac.

⑮
1.14 Ac.

⑯
1.14 Ac.

⑰
1.14 Ac.

⑱
1.14 Ac.

⑲
1.14 Ac.

⑳
1.14 Ac.

㉑
1.14 Ac.

㉒
1.14 Ac.

㉓
1.14 Ac.

㉔
1.14 Ac.

㉕
1.14 Ac.







FOR TAX PURPOSES ONLY


PREPARED BY

KANAWHA COUNTY ASSESSORS OFFICE

All finished tax maps created by provision of West Virginia law and are the property of the county assessors who created them. The reproduction, copying, distribution, sale or lease of such maps or copies thereof without the written permission of the respective county assessor is prohibited by law

Legend

Parcel Boundaries		Lot Number (15)
Lot Line		Parcel ID Number (125)
Leader Line		Block Number (A)
District Line		Stream
Railroad Center Line		Map Boundary
Creek / River		



KANAWHA COUNTY

Office of the Assessor

CHARLESTON, WEST VIRGINIA

Coordinate System: NAD 1983 2011 StatePlane West Virginia South FIPS 4702 FTUS
Projection: Lambert Conformal Conic
Datum: NAD 1983 2011
False Easting: 1,968,500.0000
False Northing: 0.0000
Central Meridian: -81.0000
Standard Parallel 1: 37.4833
Standard Parallel 2: 38.8833
Latitude Of Origin: 37.0000
Units: Foot US

Cabin Creek (03)

Map No. 27

1 inch = 400 feet

Date Last Revised: 3/23/2018