

Map-1

Map-6

Map-3

Map-5

Map-4

KANAWHA RIVER

MACCORKLE AVE SE

FERRY ST

FERN RDE

MIDDLE FERN RD

SPRING RD

CRAWFORD RD

CEDAR RD

SCOTT RD

GROSSCUP RD

ROSCOMMON RD

27TH ST SE

CHESTNUT RD

BRIDGE RD

WYRE RD

PINE RD

CIRCLE RD








**FOR TAX PURPOSES ONLY**


PREPARED BY

**KANAWHA COUNTY ASSESSORS OFFICE**

All finished tax maps created by provision of West Virginia law and are the property of the county assessors who created them. The reproduction, copying, distribution, sale or lease of such maps or copies thereof without the written permission of the respective county assessor is prohibited by law

**Legend**

- Parcel Boundaries  Lot Number (15)
- Lot Line  Parcel ID Number (125)
- Leader Line  Block Number (A)
- District Line  Stream
- Railroad Center Line  Map Boundary 
- Creek / River 



**KANAWHA COUNTY**

Office of the Assessor

CHARLESTON, WEST VIRGINIA

Coordinate System: NAD 1983 2011 StatePlane West Virginia South FIPS 4702 FIUS  
Projection: Lambert Conformal Conic  
Datum: NAD 1983 2011  
False Easting: 1,968,500.0000  
False Northing: 0.0000  
Central Meridian: -81.0000  
Standard Parallel 1: 37.4833  
Standard Parallel 2: 38.8633  
Latitude Of Origin: 37.0000  
Units: Foot US

**15th Ward**

**Map No. 2**

1 inch = 100 feet

Date Last Revised: 8/5/2015