

153 154
157 158

P/o 154-43
170.9 Total Acres

2
50.40 ACRES
(T-325)

P/o 154-42
65.6 Total Acres

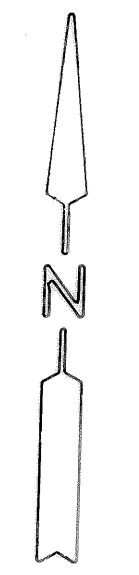
DISTRICT
DISTRICT

1
C-220 TOTAL ACRES
D-190.03
(T-235)

GUYAN
LOGAN

157 158
160 161

3
59.16 ACRES
(T-334)

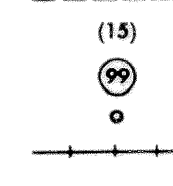


For Tax Purposes Only

Prepared by
ASSESSMENT EQUALIZATION DIV.
STATE TAX COMMISSIONER
CHARLESTON, W.VA.


Property line
Edge of pavement or roadway
Corporation line
District line
County line

Original lot line
Deed lot number
Parcel or index number
Improvement
Railroad



Revisions			
1		9	17
2	REV. TO T-1-88	NCS	10
3	4-15-08	H43	11
4			12
5			13
6			14
7			15
8			16
			17
			18
			19
			20
			21
			22
			23
			24

KEY MAP



LOGAN COUNTY
STATE OF WEST VIRGINIA
Office of Assessor

DISTRICT

GUYAN

SHEET NO: 158

Date, Aerial Photography:
Photo No:

Date, Map:
Scale: