

12_0033

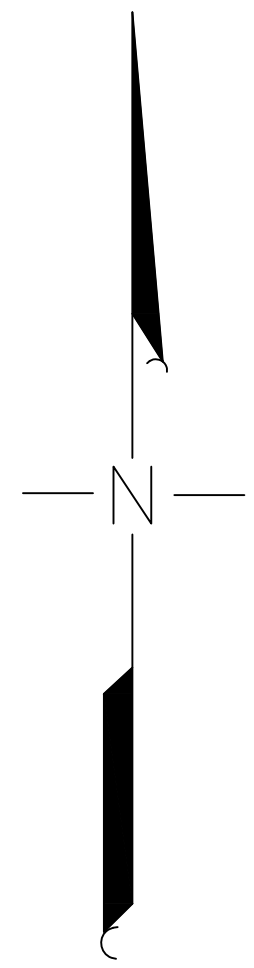
12_0033

13_0002

13_0005

13_0006

13_0004



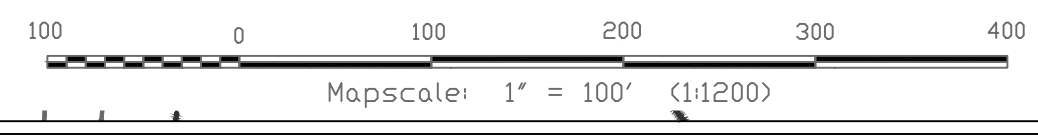
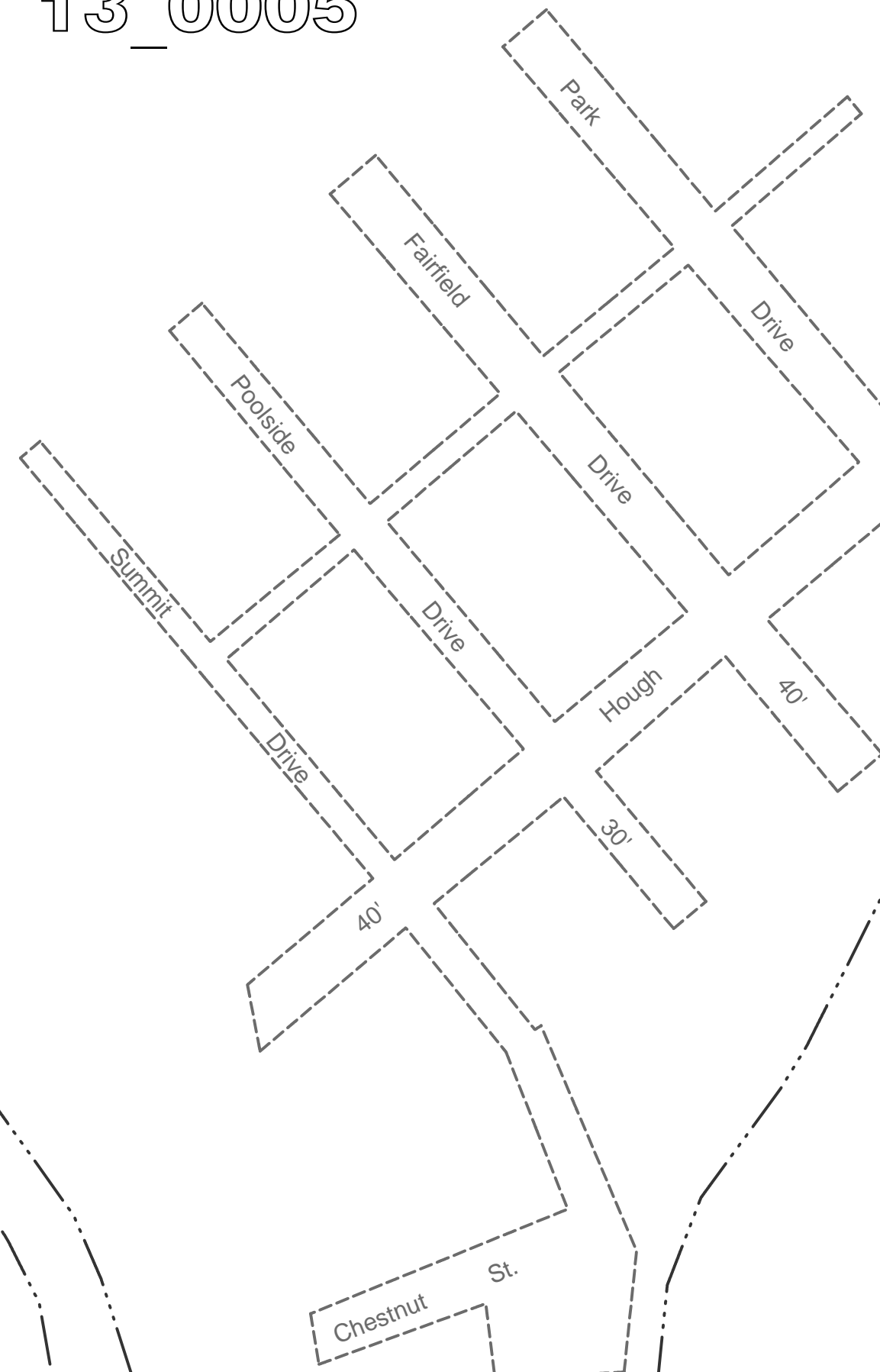
Mannington District
Mannington Corporation

Mannington District

Buffalo Street

Buffalo Creek

Buffalo Creek



Office of the
Marion County Assessor

| Revision History | |
|------------------|-----------|
| Mapper | Date |
| 1 NEW MAP TN | OCT, 2016 |
| 2 NEW MAP TN | OCT, 2018 |
| 3 | |
| 4 | |
| 5 | |

Mannington City
13-03

Mannington City
13-03

All tax maps created under the provisions of reappraisal legislation are the property of the Marion County Reappraisal Program and the reproduction, copying, distribution or sale of such maps or any copies thereof without the written permission of the Marion County Assessor is prohibited by law. 03-14

THIS DOCUMENT IS A TAX MAP: It was compiled for purposes of taxation from available record evidence and has not been field verified. It is not a valid survey plat. The existence of data on this map does not imply any "official" status to such data. The WV State Tax Dept. and the Marion County Assessor's Office assume no liability that might result from use of this document.

| LEGEND | |
|-------------------|-----------|
| Property Line | ————— |
| Edge of roadway | - - - - - |
| Corporation Line | ————— |
| Hydrography | - - - - - |
| Original Lot Line | - - - - - |
| Lot number | ① |
| Tax Parcel Number | ① |
| Railroad | +++++ |