
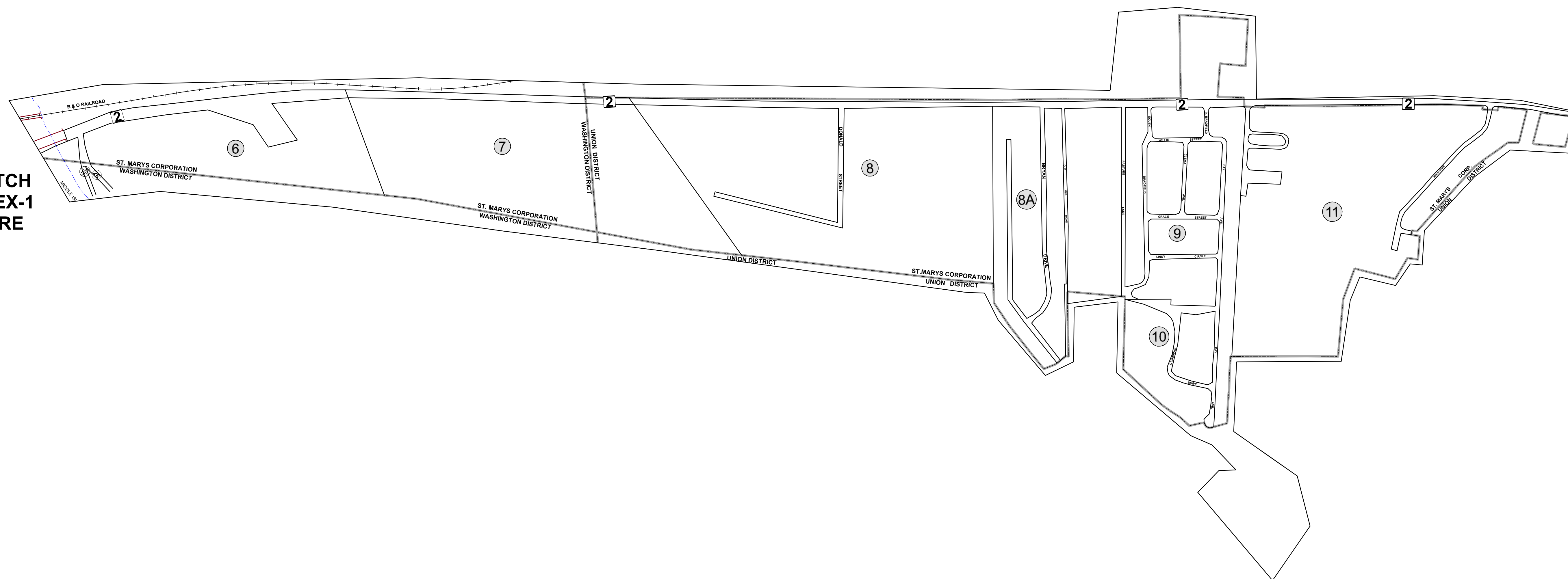


**MATCH
INDEX-1
HERE**



FOR TAX PURPOSES ONLY

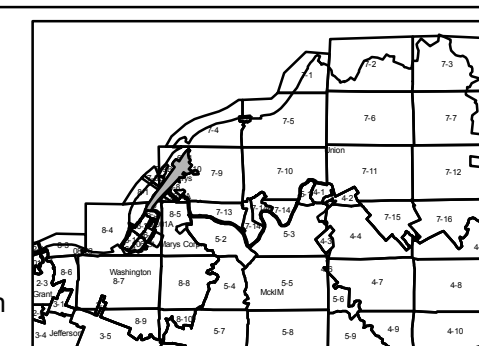
Prepared By:
Vickie Gorrell
Pleasants County Assessor

Legend

Property Line	—————	Original Lot Line	-----
Edge of pavement or roadway	- - - - -	Deed lot number (in parenthesis)	(15)
Corporation line	Parcel or index number	⑮
District line	Improvement	○
County Line	-----	Railroad	—————

Restriction

"All finished tax maps created under the provisions of legislation are the property of the county assessor who created them and the reproduction, copying, distribution, sale, or lease of such tax maps or copies thereof without the written permission of the Pleasants County Assessor is prohibited by law." The State Department of Revenue is hereby designated as an agent for all counties for the purpose of sale, reproduction and distribution of the tax maps.



PLEASANTS COUNTY - WEST VIRGINIA
Office of Assessor

District: St. Marys
Map No: 2
Drawn By: Darryl Stevens
Date: Nov 26, 2013
Scale: 1 inch = 400 feet