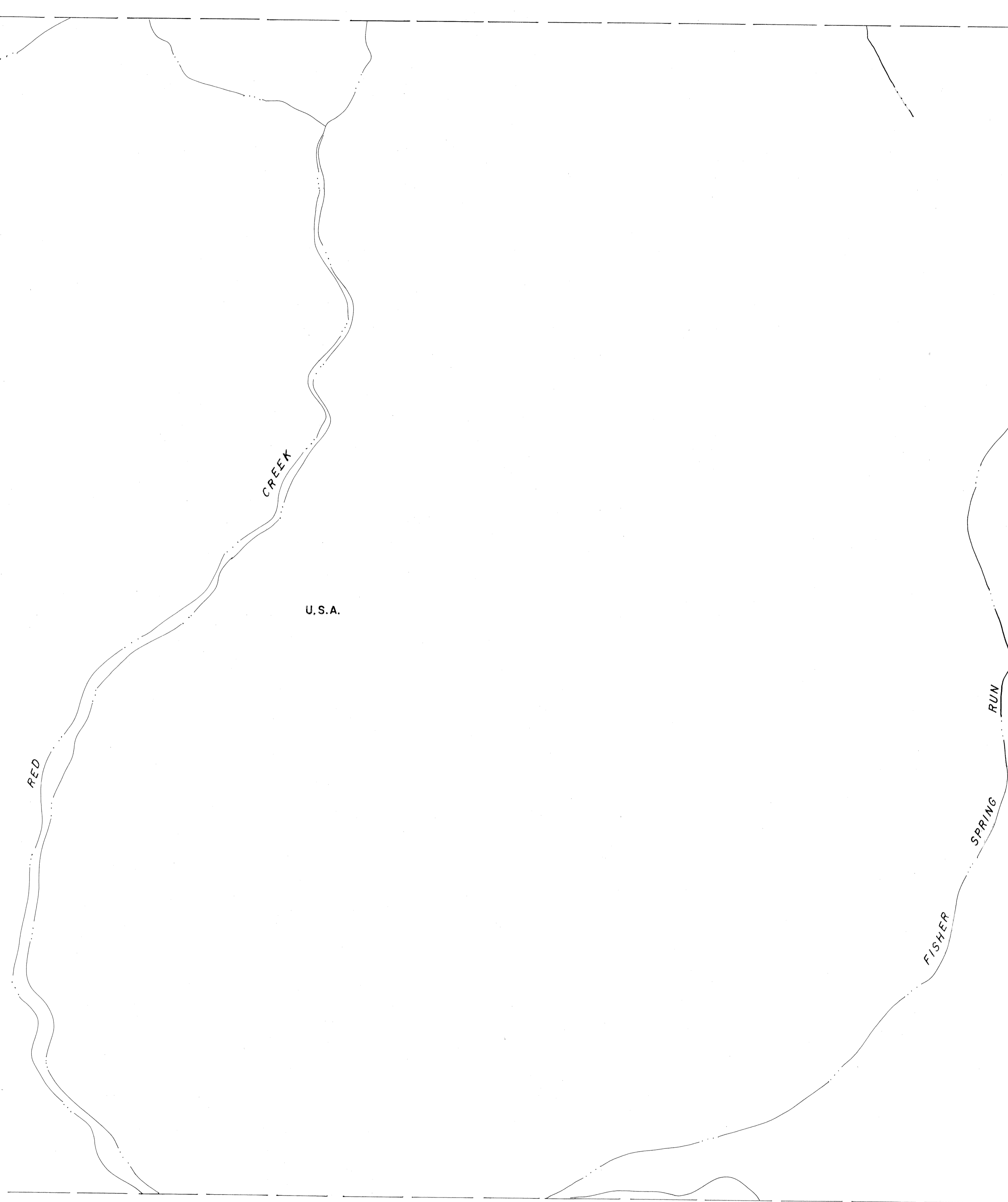



371 372
391 392

372 373
392 393

391 392
411 412

392 393
412 413



For Tax Purposes Only

Prepared by
MICHAEL BAKER, JR., INC.
Consulting Engineers
Rochester, Pennsylvania

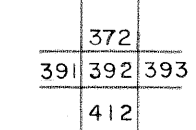
Legend

Property line	—————	Original lot line	—————
Edge of pavement or roadway	—————	Deed lot number	(15)
Corporation line	—————	Parcel or index number	(2)
District line	—————	Improvement	○
County line	—————	Railroad	—+—

Revisions

REV. TO	7-1-83	NCS	9	17
1				
2				
3				
4				
5				
6				
7				
8				

KEY MAP



TUCKER COUNTY

STATE OF WEST VIRGINIA

Office of Assessor

DISTRICT

DRY FORK

SHEET NO: 392

Date, Aerial Photography: Nov. 1961 Date, Map: Dec. 1962
Photo No: Scale: 1" = 400'