

CAYNOR CIR

HAWK CREST DR

EMERALD DREAMS DR

LEWIS ACRES DR



MOUNT CLARE RD

SOUTH ACRES DR

WALKERS RIDGE WAY

EDSELL RD

HAMILTON DR



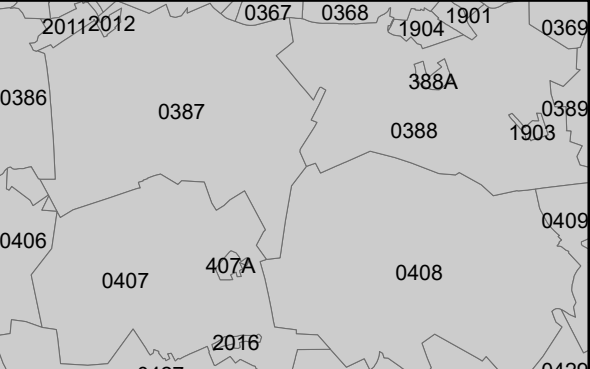
**FOR TAX PURPOSES ONLY**  
Prepared By:  
**Joseph R. Romano**  
Harrison County Assessor

Legend	
Property Line	—————
Edge of pavement or roadway	- - - - -
Corporation line	.....
District line	.....
County Line	.....

Original Lot Line	—————
Deed lot number (in parenthesis)	(15)
Parcel or index number	15
Improvement	○
Railroad	—————
Water	—————

Restriction	
Latest Revision	5/28/2013 2:46:33 PM

All tax maps created under the provisions of reappraisal legislation are the property of the Assessor of Harrison County, West Virginia and the reproduction, copying, modification, distribution or sale of such tax maps or any copies thereof without the written permission of the Harrison County Assessor is prohibited by law.



**HARRISON COUNTY - WEST VIRGINIA**  
Office of Assessor

District: Grant District  
Map No: 12-407A  
Date: January 1, 2022  
Scale: 1:1,200

12-407A