
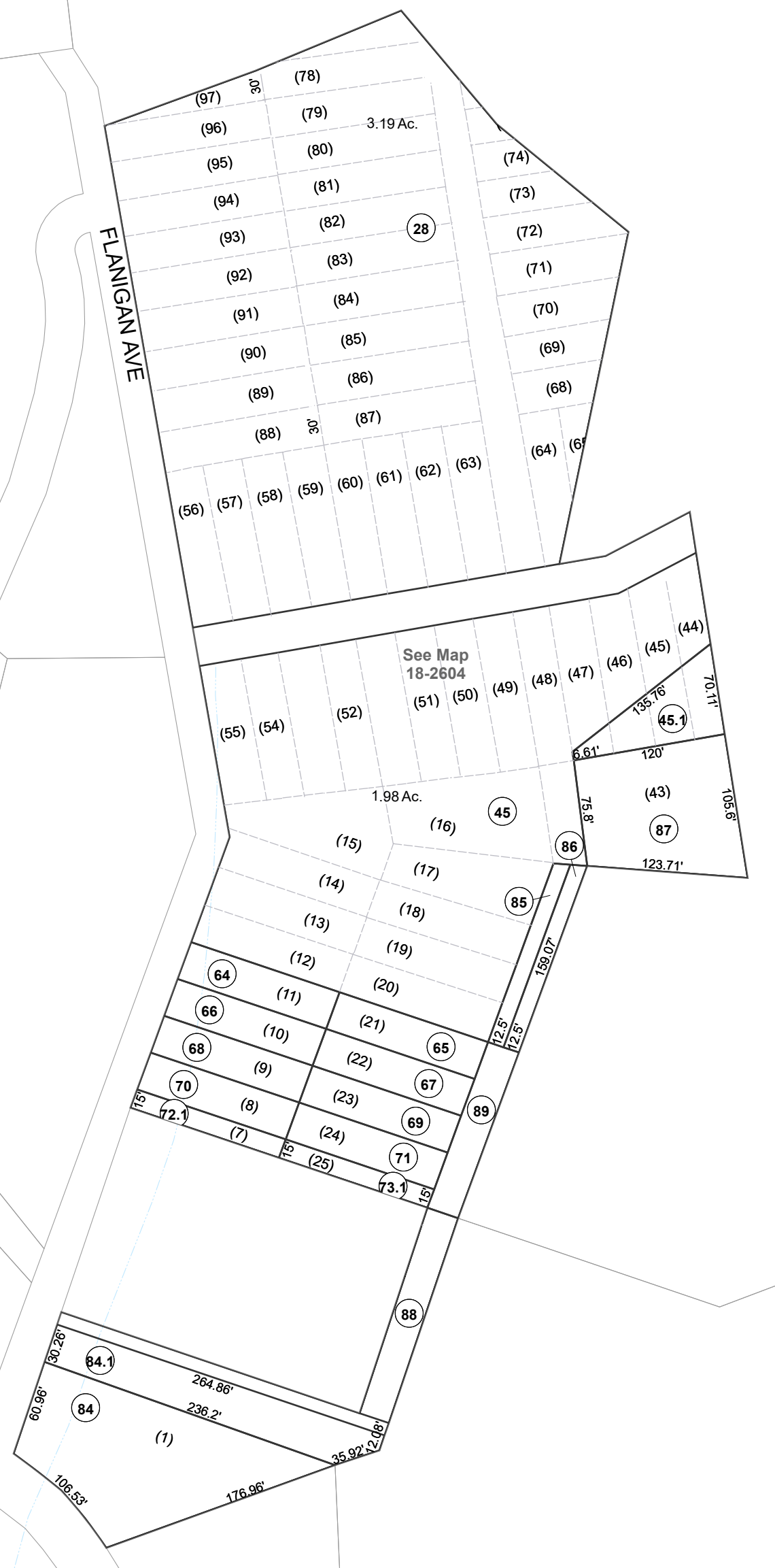


WV RT 23 N

FLANNIGAN AVE

JACOBS RUN RD



**FOR TAX PURPOSES ONLY**

Prepared By:  
**Joseph R. Romano**  
 Harrison County Assessor

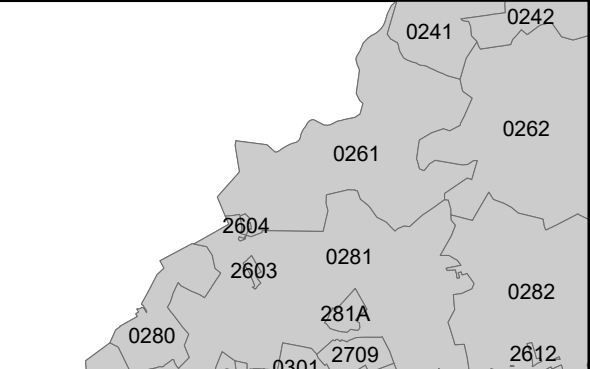
**Legend**

Property Line	—————	Original Lot Line	-----
Edge of pavement or roadway	-----	Deed lot number (in parenthesis)	(15)
Corporation line	-----	Parcel or index number	15
District line	-----	Improvement	O
County Line	-----	Railroad	—————
		Water	~~~~~

**Restriction**

Latest Revision	
5/28/2013 2:46:33 PM	

All tax maps created under the provisions of reappraisal legislation are the property of the Assessor of Harrison County, West Virginia and the reproduction, copying, modification, distribution or sale of such tax maps or any copies thereof without the written permission of the Harrison County Assessor is prohibited by law.



**HARRISON COUNTY - WEST VIRGINIA**  
 Office of Assessor

District: Tenmile District  
 Map No: 18-2604  
 Date: January 1, 2022  
 Scale: 1:1,200