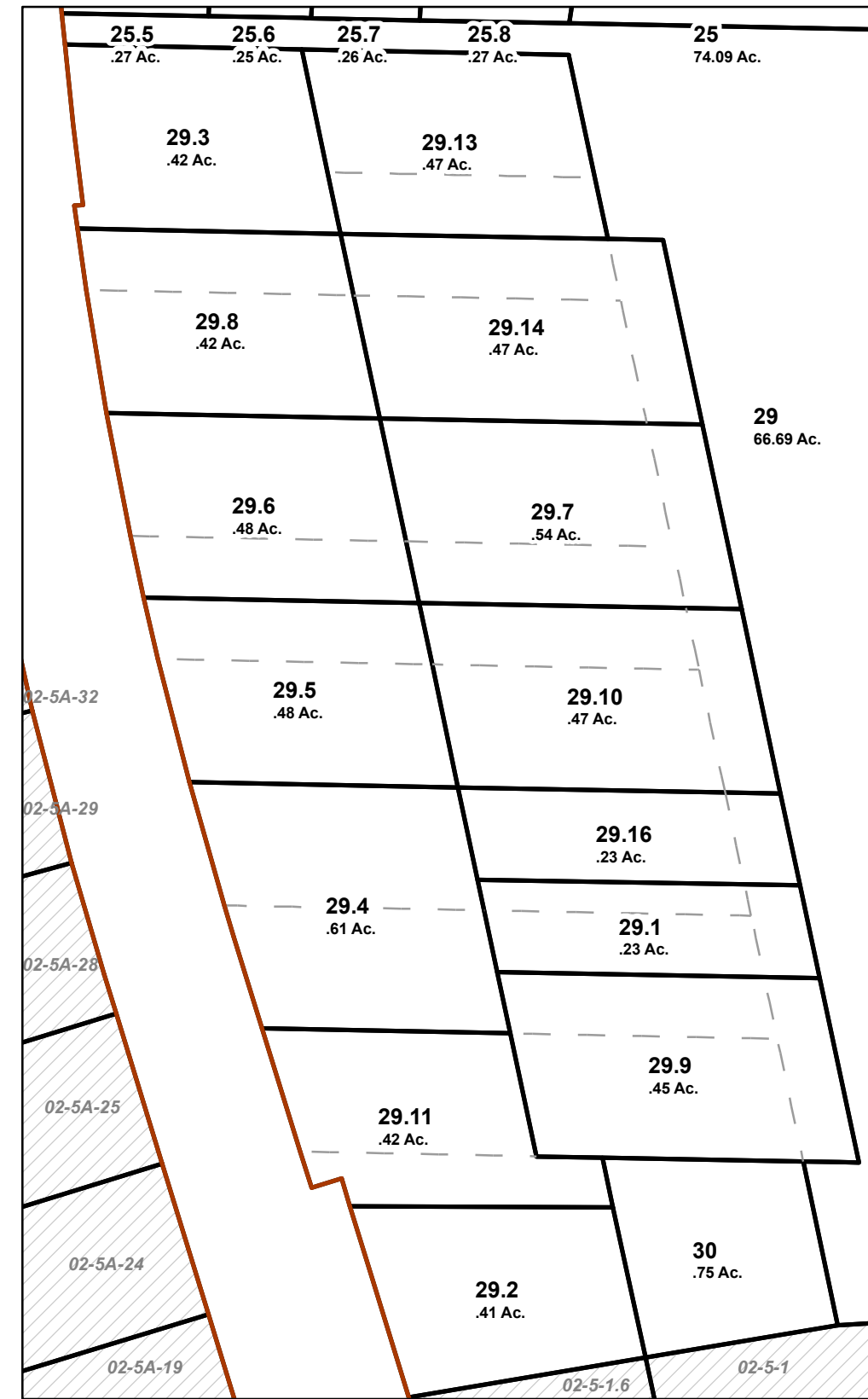
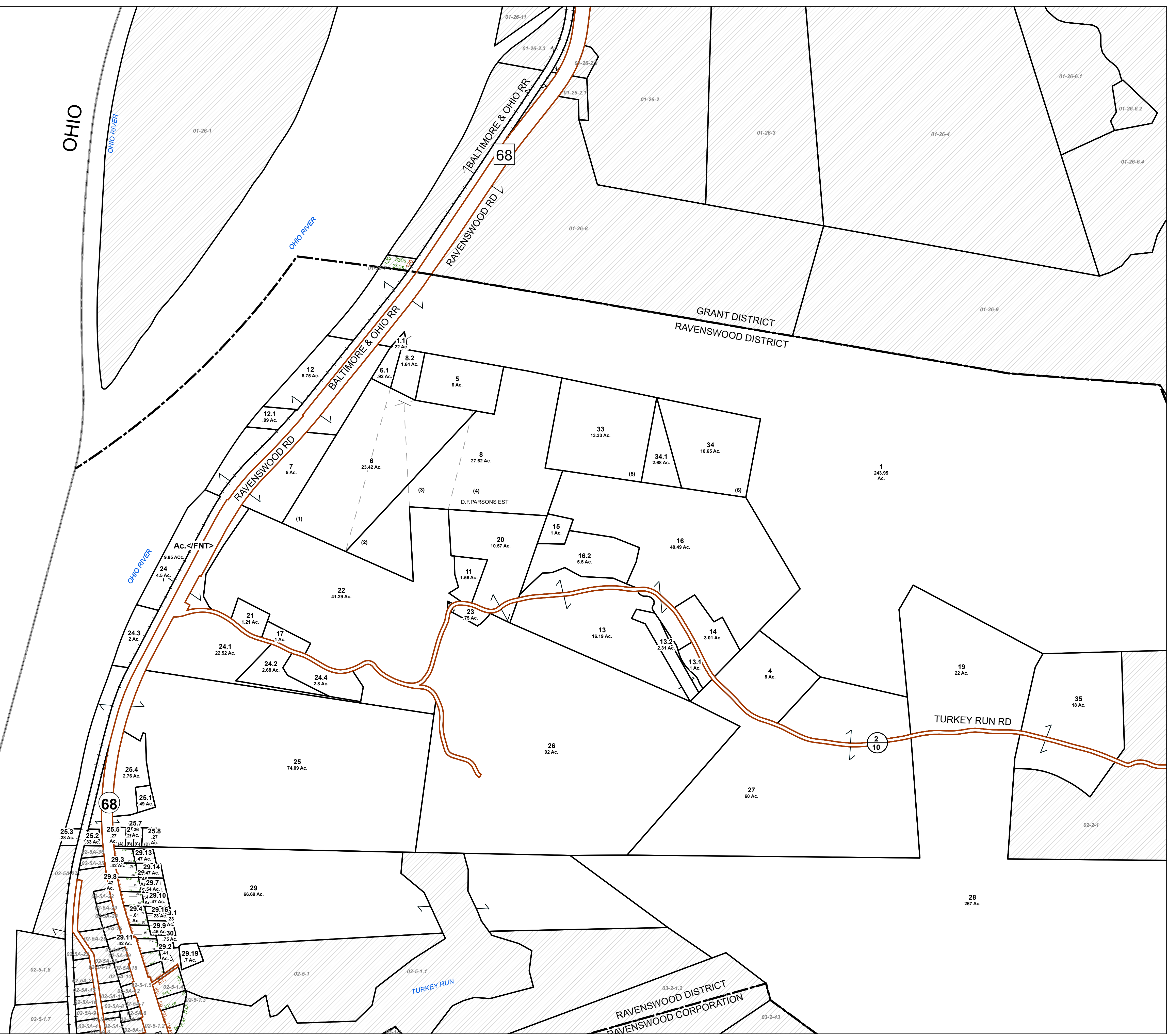


INSET 1



OHIO



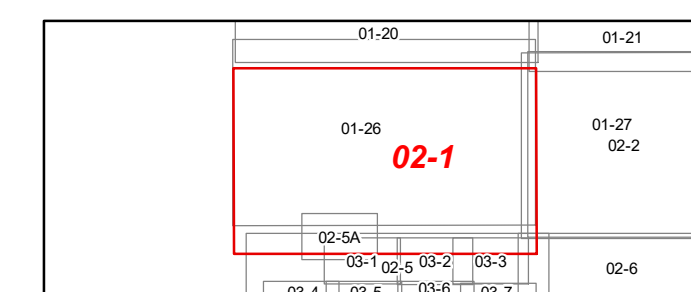
FOR TAX PURPOSES ONLY
Prepared By:
Brian K. Thomas
Jackson County Assessor

Legend

Property Line	Original Lot Line	Lot Number (15)
Road Right of Way	Corporation Line	Parcel Number 99
District Line	County Line	Water
		Railroad

R	1	Revised 5/8/2019	9		17
O	2	Revised 2/16/2022	10		18
V	3		11		19
I	4		12		20
S	5		13		21
I	6		14		22
O	7		15		23
N	8		16		24

STATE OF WEST VIRGINIA
COUNTY OF JACKSON
Office of Assessor



Ravenswood
Map: 1
Date, Map: 2/16/2022
Scale: 1" = 400'