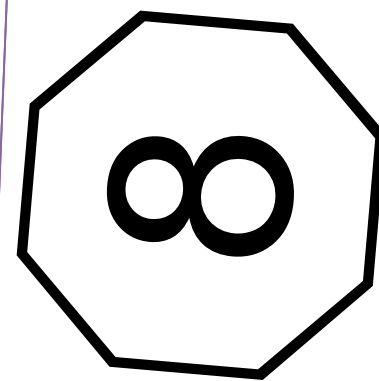



# DISTRICT

# UNWIN



## FOAL STREET

## DESTRIER STREET

## NORTH FAIRFAX BLVD

## STALLION STREET

## NORTH FAIRFAX BLVD


## STALLION STREET

## 18TH AVENUE

## 19TH AVENUE

## 17TH AVENUE

**FOR TAX PURPOSES ONLY**  
 PREPARED BY  
**JEFFERSON COUNTY ASSESSOR'S OFFICE**  
 NOTE: Maps are updated constantly by the mapper. However, maps are only printed at the beginning of the fiscal year.



**Tax Year: 2022**  
**Date Printed: 1/19/2022**  
 Assessor: Angela Banks  
 Mapping Specialist: Victoria (Tori) Myers

**LEGEND**

	PROPERTY LINE
	CORPORATION LINE
	DISTRICT LINE
	COUNTY LINE
	STREAM
	EASEMENT
	ORIGINAL LOT LINE
	RAILROAD

**KEY MAP**

	LOT NUMBER
	TAX PARCEL NUMBER
	IMPROVEMENT
	PP MOBILE HOME
	DISTRICT NUMBER

**REVISIONS**  
 REVISIONS OUTGREW THIS SPACE AND ARE NOW MAINTAINED IN A DATABASE

8	8	8
8	8C	8
88	8	8

**COUNTY OF JEFFERSON**  
**OFFICE OF THE ASSESSOR**  
**CHARLES TOWN, WV**

**RAISON CORPORATION**  
**DISTRICT 8**  
**MAP 8C**

Date Aerial Photography: 12/31/1962  
 Photo No.: 95

Date Map Created: 4/23/1963