

*Jackson
County*

Map-5

*Jackson
County*

①
20 Ac.

Map-10








Map-11


FOR TAX PURPOSES ONLY

PREPARED BY

KANAWHA COUNTY ASSESSORS OFFICE

All finished tax maps created by provision of West Virginia law and are the property of the county assessors who created them. The reproduction, copying, distribution, sale or lease of such maps or copies thereof without the written permission of the respective county assessor is prohibited by law

Legend	
Parcel Boundaries	 Lot Number (15)
Lot Line	 Parcel ID Number (125)
Leader Line	 Block Number (A)
District Line	
Railroad Center Line	 Stream
Creek / River	 Map Boundary
	



KANAWHA COUNTY

Office of the Assessor

CHARLESTON, WEST VIRGINIA

Coordinate System: NAD 1983 2011 StatePlane West Virginia South FIPS 4702 FtUS
Projection: Lambert Conformal Conic
Datum: NAD 1983 2011
False Easting: 1,968,500.0000
False Northing: 0.0000
Central Meridian: -81.0000
Standard Parallel 1: 37.4833
Standard Parallel 2: 38.8833
Latitude Of Origin: 37.0000
Units: Foot US

**Poca (24)
Map No. 6**

1 inch = 100 feet

Date Last Revised: 6/9/2021