


BELCHER MTN RD



KIMBALL CORPORATION

MCDOWELL ST

NORFOLK & WESTERN RR

NORWOOD HILL RD

CHESTNUT ST

ELKHORN CREEK

COAL HERITAGE RD

BROWNS CREEK DISTRICT

NORFOLK & WESTERN RR

159
20.37 Ac.
CEMETERY

ELKHORN CREEK


COAL HERITAGE RD

ELMWOOD ST

LAWN

30 S. CHURCH

HAMILTON



GIRL

ROCKHOUSE C

FOR TAX PURPOSES ONLY

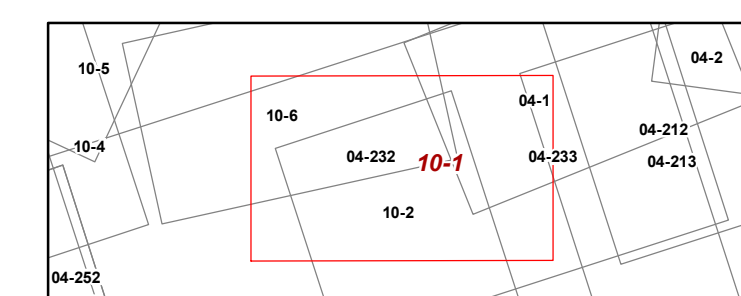
Prepared By:
Avery Ray Bailey
McDowell County Assessor

Legend

Property Line	Original Lot Line	Parcel Number (15)
Road Right of Way	Corporation Line	District Line
County Line	Water	Railroad

R	1	Revised 2/11/2021	9	17
v	2		10	18
i	3		11	19
s	4		12	20
i	5		13	21
o	6		14	22
n	7		15	23
s	8		16	24

STATE OF WEST VIRGINIA
COUNTY OF McDOWELL
Office of Assessor



KIMBALL CORPORATION
Map: 1
Date, Aerial Photography: 2019
Date, Map: 5/3/2021
Scale: 1 inch = 100 feet