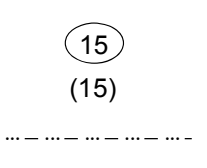




**LEGEND**

- Property Line
- Roadway Centerline
- Plat Lot Line
- District Line
- County Line

- Parcel or Index Number
- Deed Lot Number
- Stream
- Railroad



**REVISIONS**



NO.	DATE	DESCRIPTION

**DISCLAIMER**

This document was compiled for purposes of taxation from available record evidence and has not been field verified. This map is not a valid survey plat. The existence of data on this document does not imply "official" status to such data. The West Virginia State Tax Department and the Ohio County Assessor's Office assume no liability that might result from the use of this document.

**FOR TAX PURPOSES ONLY**

Office of the  
**Ohio County Assessor**  
 Tiffany Hoffman, Assessor



Map No: **RB3 Inset**

Drawn By: Bonne Taylor  
 Date: 1 January 2017