





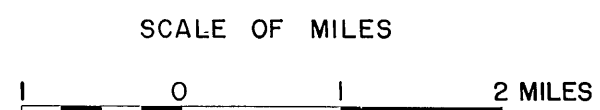


-  UNION DISTRICT MAP NUMBER
-  LAFATETTE DISTRICT MAP NUMBER
-  Mc KIM DISTRICT MAP NUMBER
-  WASHINGTON DISTRICT MAP NUMBER
-  JEFFERSON DISTRICT MAP NUMBER
-  GRANT DISTRICT MAP NUMBER



For Tax Purposes Only

Prepared by
PHOTRONIX, INCORPORATED
 790 King Avenue Columbus, Ohio

Legend

Property line	—
Edge of pavement or roadway	— — — —
Corporation line	— · — · —
District line	— — — —
County line	— · — · —
Original lot line	— · — · —
Dead lot number in parenthesis	()
Parcel or Index number in circle	④
Improvement	○

Revisions

1	9	17
2	10	18
3	11	19
4	12	20
5	13	21
6	14	22
7	15	23
8	16	24

PLEASANTS COUNTY, WEST VIRGINIA

Office of Assessor

INDEX SHEET

City — Town — District: _____
 Map No.: _____
 Date, Aerial Photography: _____ Date, Map: _____
 Photo No.: _____ Map Scale: _____