


**MAP KEY**

	= TO BE INCORPORATED
	= TO BE EXCLUDED FROM ANNEXATION
	= EXISTING CORPORATE LIMITS



**A PLAT SHOWING**  
 ±212 ACRES TO BE ANNEXED  
 TO THE CITY OF HURRICANE  
 CURRY DISTRICT, PUTNAM COUNTY, WEST VIRGINIA




**HURRICANE ANNEX MAP**


SCALE: 1" = 400'

C:\Program Files\AutoCAD\Drawings\980001\89013ALL.dwg Tue Feb 29 09:21:07 2000

ALL DRAWINGS AND WRITTEN MATERIAL APPEARING HEREIN CONSTITUTE THE ORIGINAL AND UNPUBLISHED WORK OF THE ENGINEER AND THE SAME MAY NOT BE DUPLICATED, USED, OR DISCLOSED WITHOUT THE WRITTEN CONSENT OF THE ENGINEER.



**RANDOLPH ENGINEERING COMPANY, INC.**  
 ENGINEERS SURVEYORS DESIGNERS  
 4414 TEAYS VALLEY ROAD  
 OFFICE 304-757-8217  
 SCOTT DEPOT WEST VIRGINIA  
 26060-0046 FAX 304-757-8810  
 MEMBER NSPE, ASCE, W.V.S. BOCA, C.E.I. N.P.A.



DWG. TYPE	SHEET NO.
<b>S</b>	<b>1</b>
DATE	OF
09/15/99	1
PROJECT NO.	
89013	
SHEETS	

BOOK PAGE  
 113 P 311  
 MICHAEL W. ELLIOTT  
 PUTNAM COUNTY, WV  
 RECORDED

REVISIONS  
**HURRICANE ANNEX MAP**  
 CITY OF HURRICANE, WV

89013 - REV. 0 - DARRYL HAYSLETT, RANDOLPH ENGINEERING COMPANY, INC.