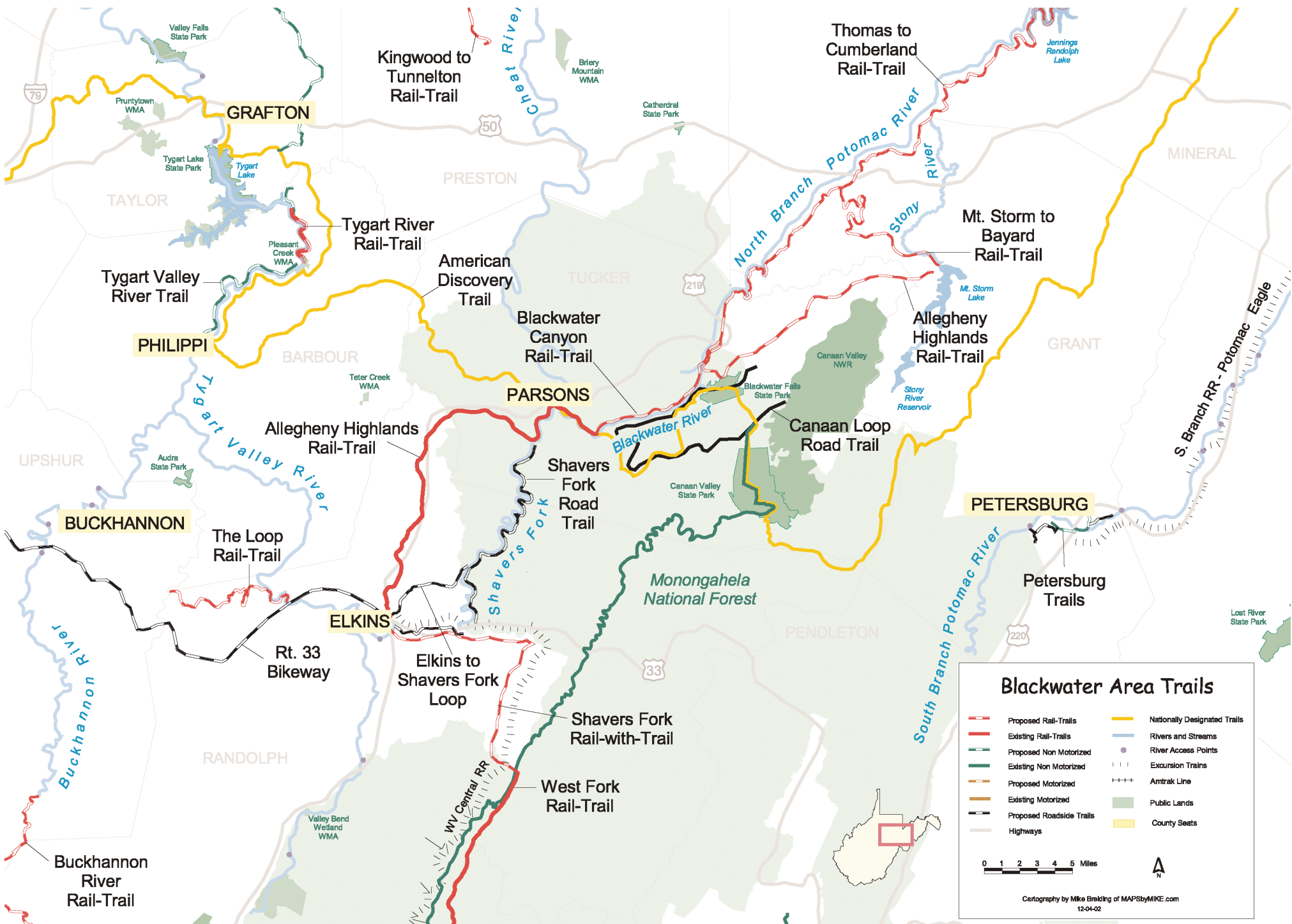
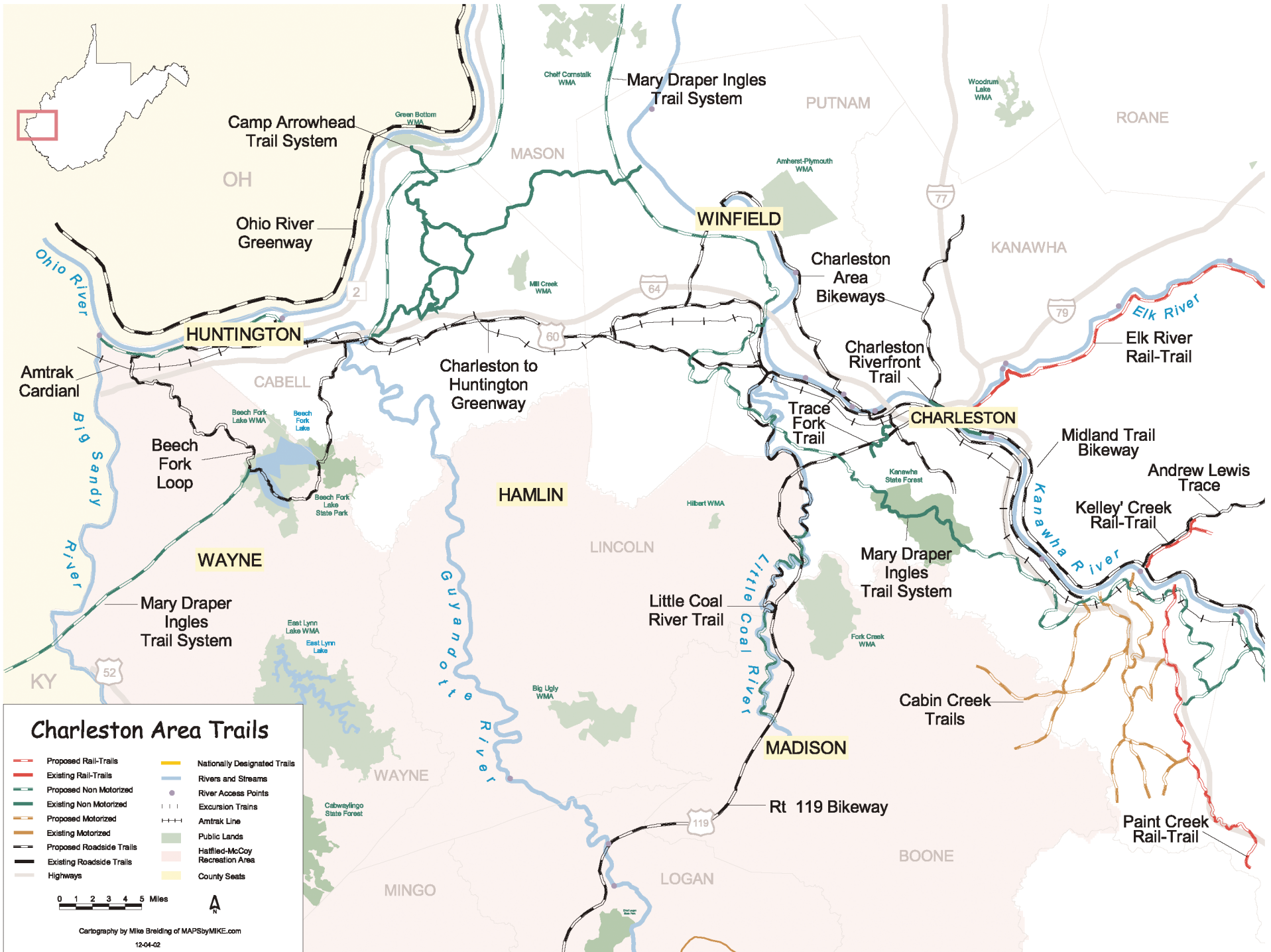


APPENDIX I

West Virginia Regional Trail Maps

The maps contained in this appendix are more detailed portions of the larger West Virginia Trail Plan Map included in the pocket of the West Virginia Statewide Trail Plan binder. The regions highlighted in this appendix represent areas within the state containing the most trails. Contact information for trails highlighted on each map can be found in Appendix H. These maps may be useful to organizations applying for grants or preparing trails-related public information materials.





Charleston Area Trails

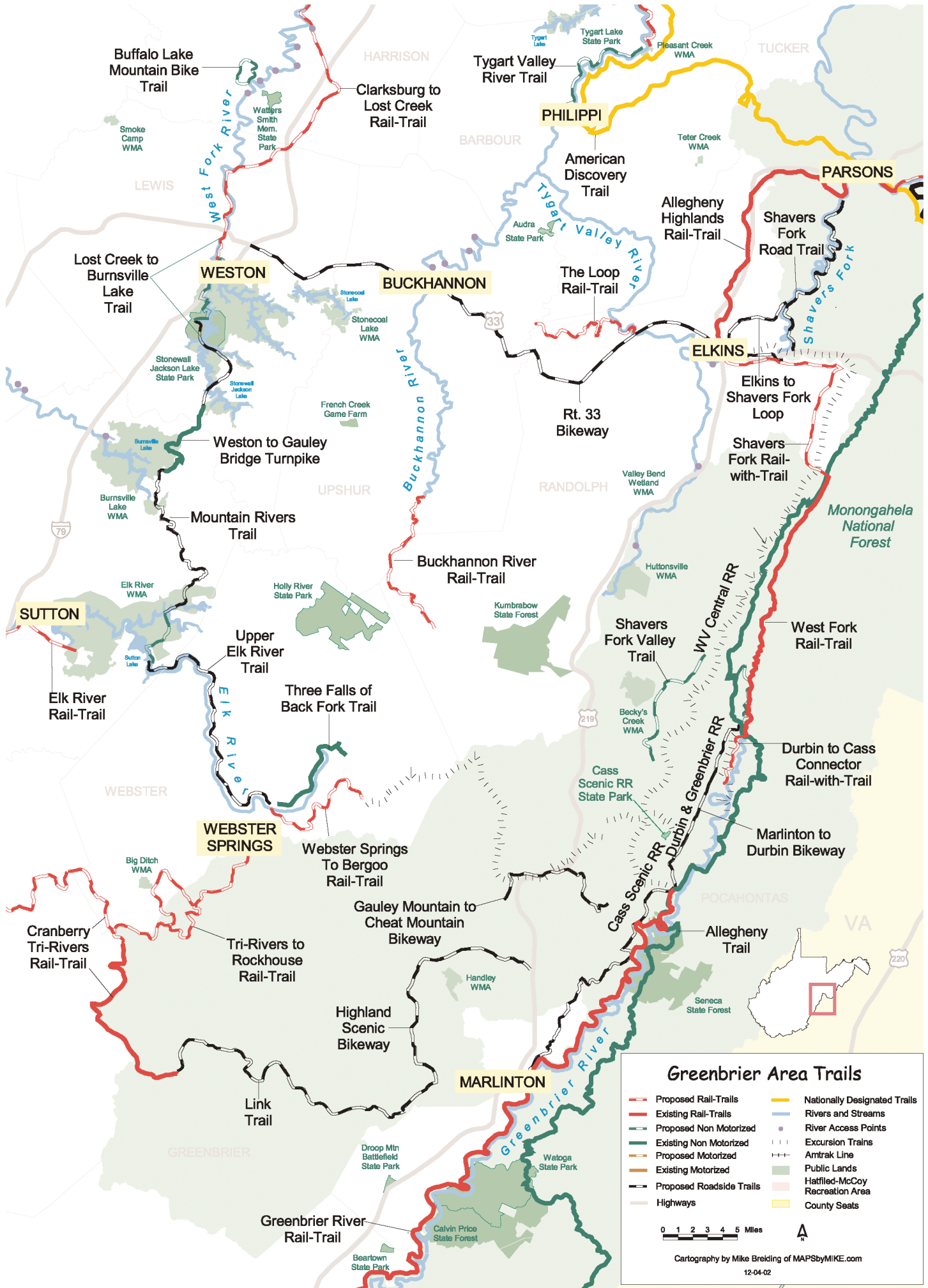
- Proposed Rail-Trails
- Existing Rail-Trails
- Proposed Non Motorized
- Existing Non Motorized
- Proposed Motorized
- Existing Motorized
- Proposed Roadside Trails
- Existing Roadside Trails
- Highways
- Nationally Designated Trails
- Rivers and Streams
- River Access Points
- Excursion Trains
- Amtrak Line
- Public Lands
- Haffield-McCoy Recreation Area
- County Seats

0 1 2 3 4 5 Miles



Cartography by Mike Breiding of MAPSbyMIKE.com

12-04-02



Greenbrier Area Trails

- Proposed Rail-Trails
- Existing Rail-Trails
- Proposed Non Motorized
- Existing Non Motorized
- Proposed Motorized
- Existing Motorized
- Proposed Roadside Trails
- Highways
- Nationally Designated Trails
- Rivers and Streams
- River Access Points
- Excursion Trails
- Amtrak Line
- Public Lands
- Hatfield-McCoy Recreation Area
- County Seats



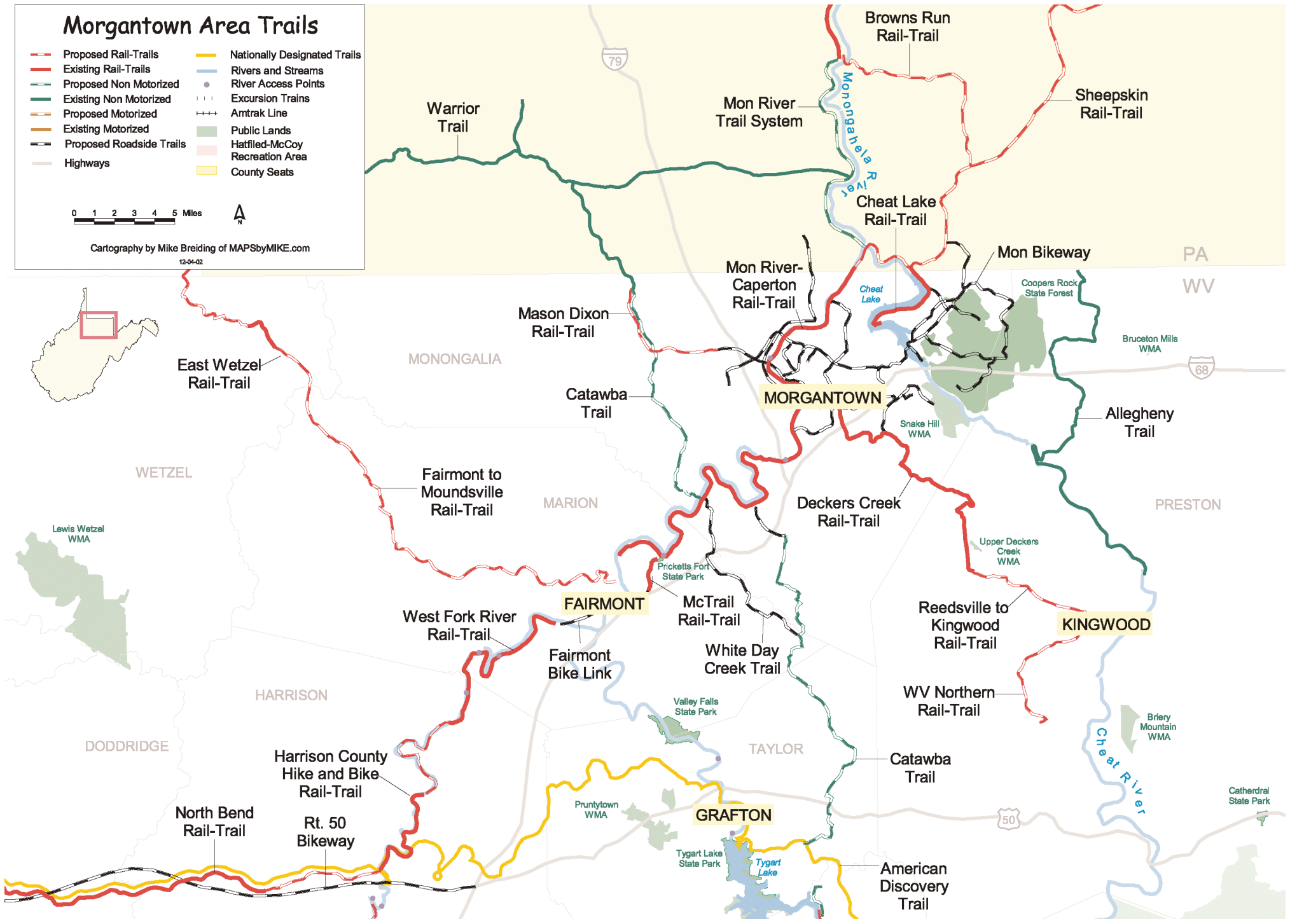
Cartography by Mike Breiding of MAPSbyMIKE.com
12-04-02

Morgantown Area Trails

- Proposed Rail-Trails
- Existing Rail-Trails
- Proposed Non Motorized
- Existing Non Motorized
- Proposed Motorized
- Existing Motorized
- Proposed Roadside Trails
- Highways
- Nationally Designated Trails
- Rivers and Streams
- River Access Points
- - - Excursion Trains
- + + + Amtrak Line
- Public Lands
- Hatfield-McCoy Recreation Area
- County Seats



Cartography by Mike Breiding of MAPSbyMIKE.com
12-04-02

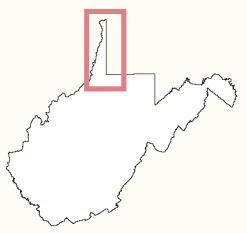
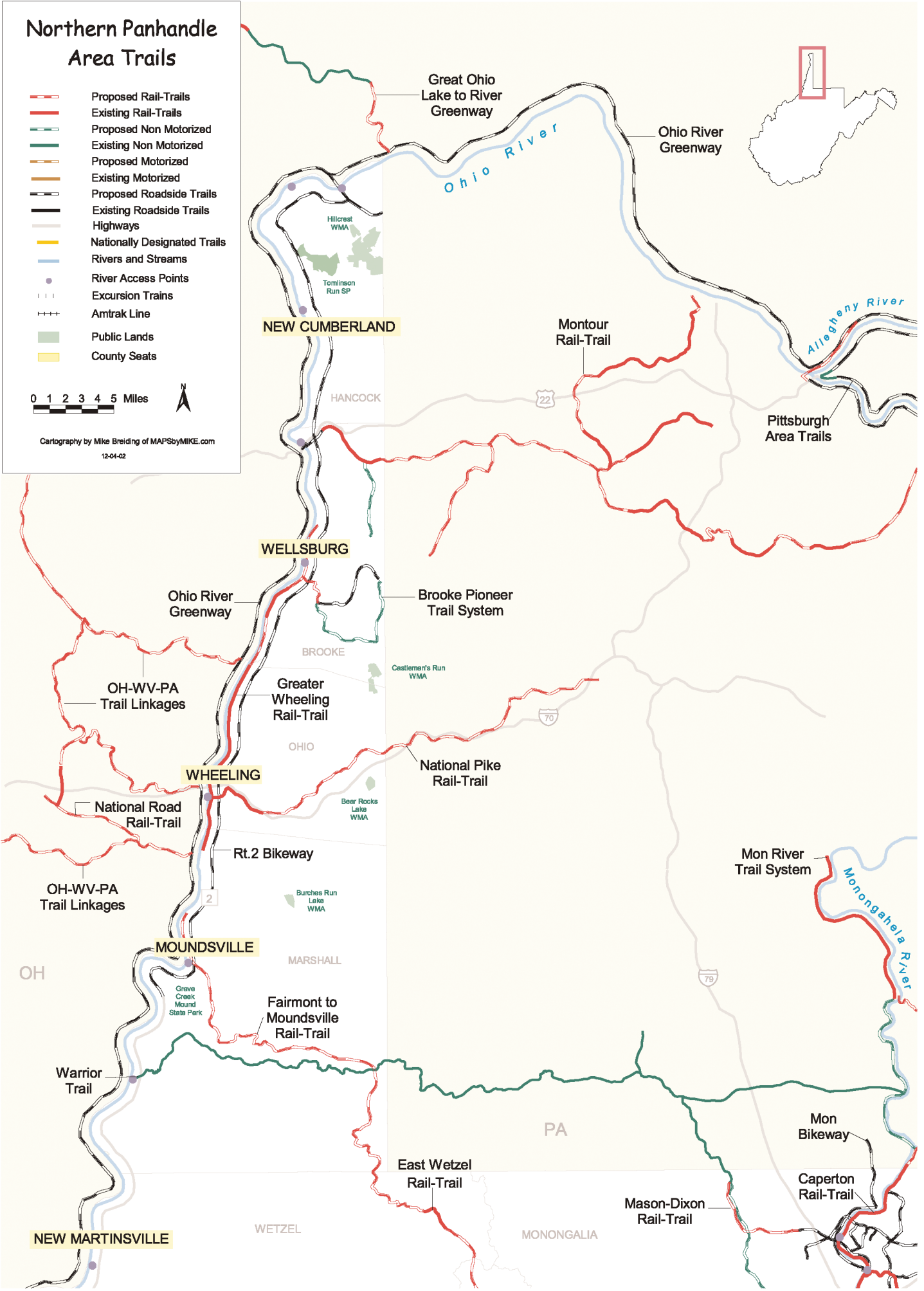


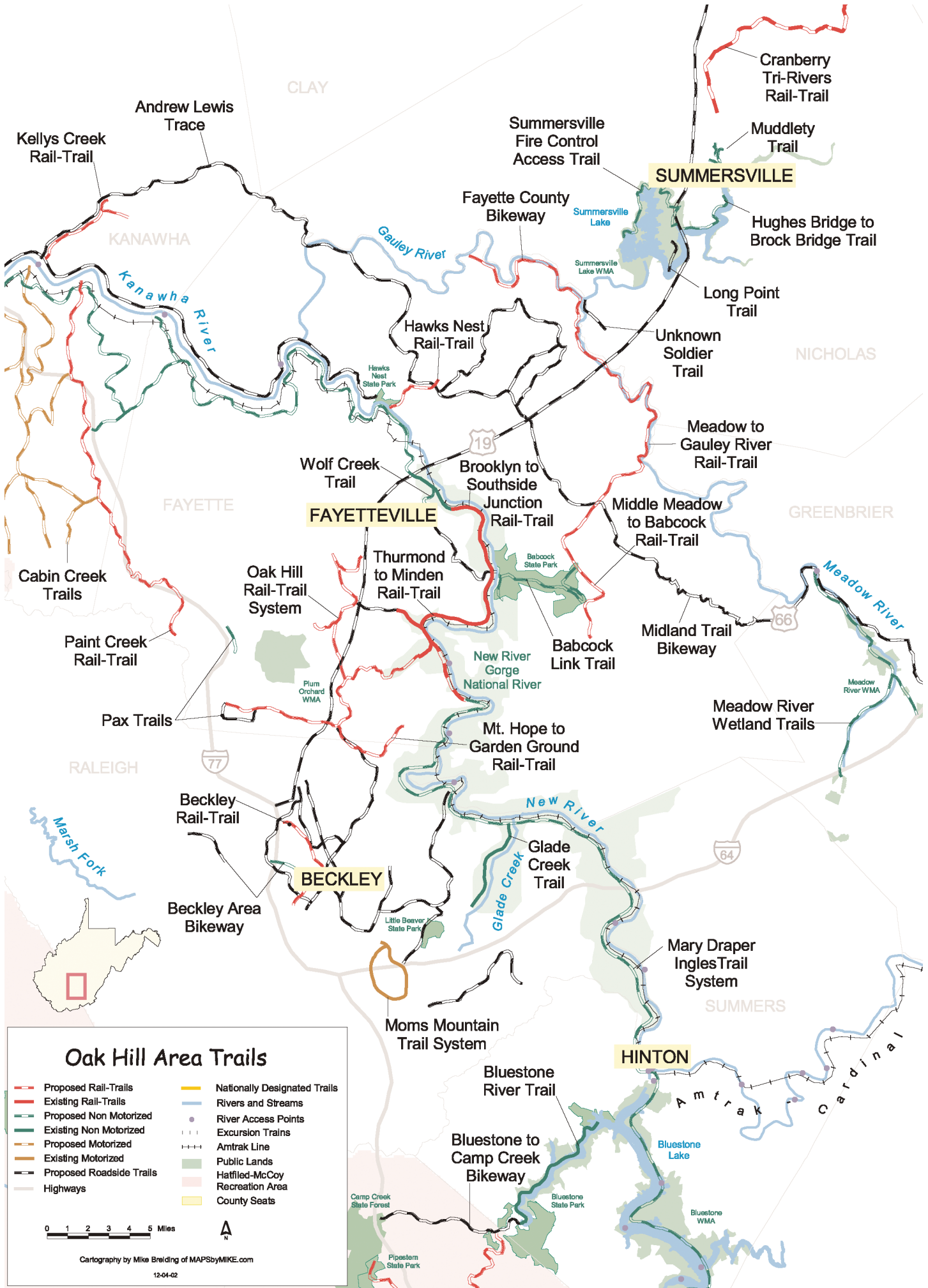
Northern Panhandle Area Trails

- Proposed Rail-Trails
- Existing Rail-Trails
- Proposed Non Motorized
- Existing Non Motorized
- Proposed Motorized
- Existing Motorized
- Proposed Roadside Trails
- Existing Roadside Trails
- Highways
- Nationally Designated Trails
- Rivers and Streams
- River Access Points
- Excursion Trails
- Amtrak Line
- Public Lands
- County Seats



Cartography by Mike Breiding of MAPSbyMIKE.com
12-04-02





Oak Hill Area Trails

- Proposed Rail-Trails
- Existing Rail-Trails
- Proposed Non Motorized
- Existing Non Motorized
- Proposed Motorized
- Existing Motorized
- Proposed Roadside Trails
- Highways
- Nationally Designated Trails
- Rivers and Streams
- River Access Points
- Excursion Trails
- Amtrak Line
- Public Lands
- Hatfield-McCoy Recreation Area
- County Seats

0 1 2 3 4 5 Miles



Cartography by Mike Breiding of MAPSbyMIKE.com
12-04-02

Parkersburg Area Trails

- Proposed Rail-Trails
- Existing Rail-Trails
- Proposed Non Motorized
- Existing Non Motorized
- Proposed Motorized
- Existing Motorized
- Proposed Roadside Trails
- Highways
- Nationally Designated Trails
- Rivers and Streams
- River Access Points
- Excursion Trains
- Amtrak Line
- Public Lands
- Hatfield-McCoy Recreation Area
- County Seats

0 1 2 3 4 5 Miles



Cartography by Mike Breiding of MAPSbyMIKE.com
12-04-02

