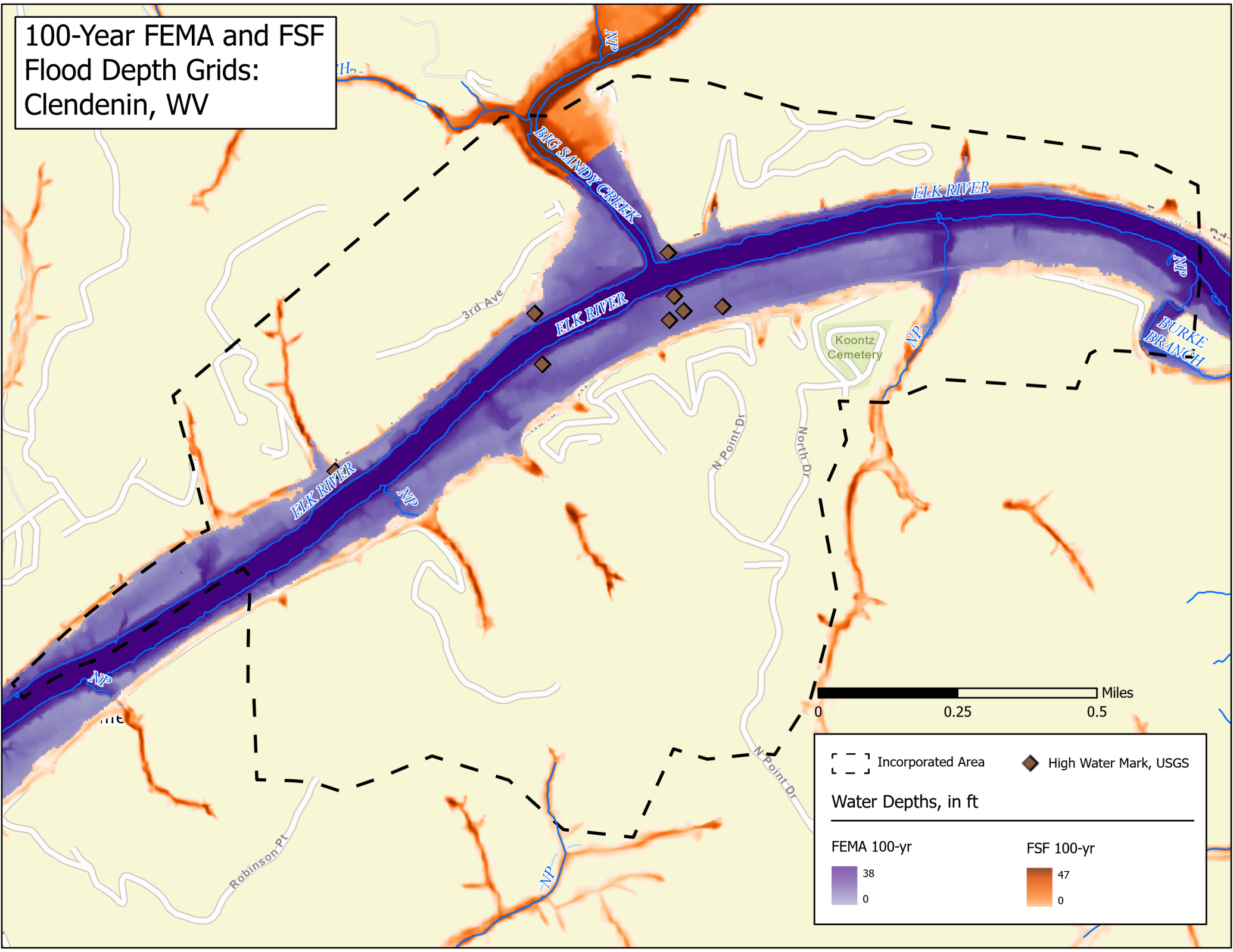


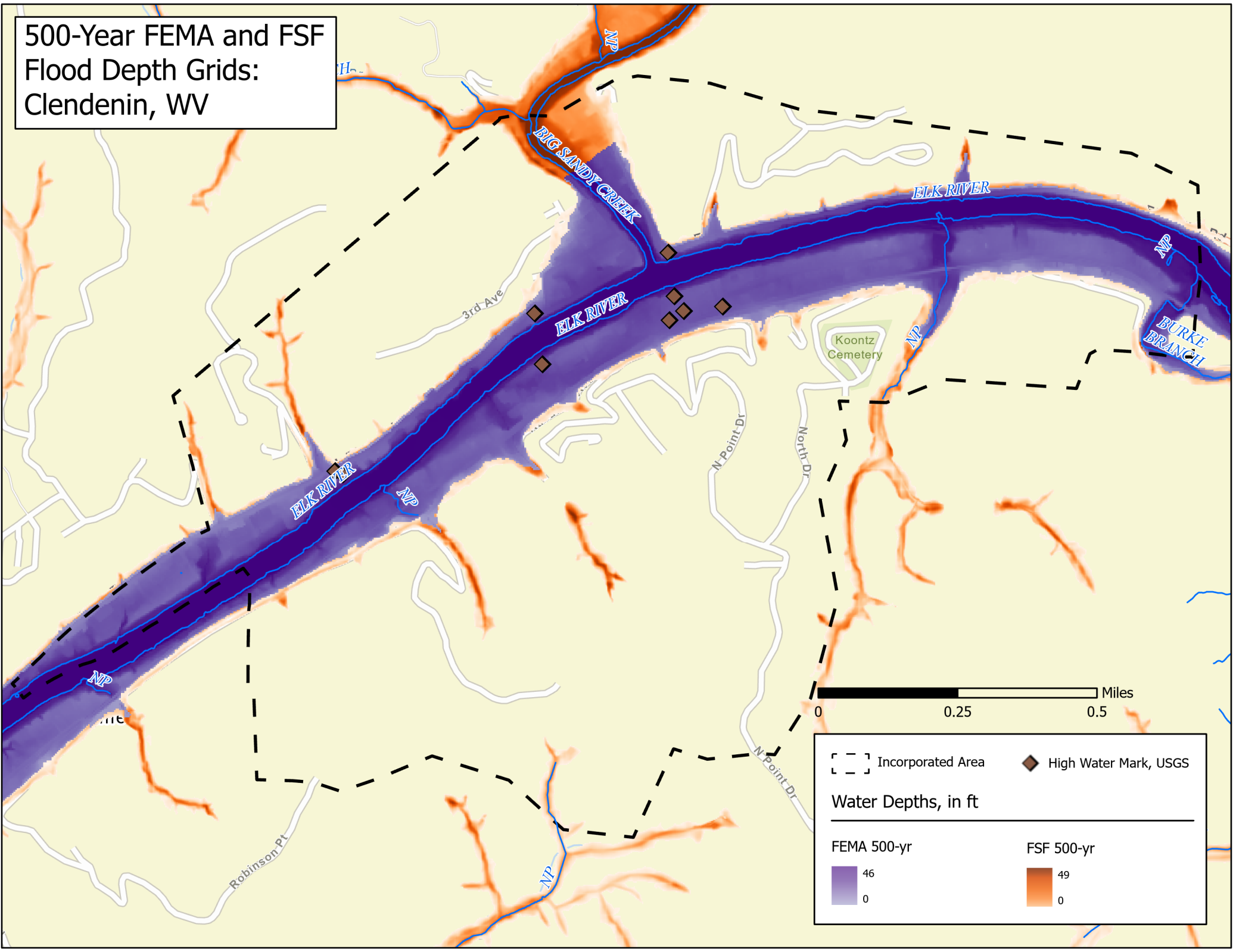
100-Year FEMA and FSF Flood Depth Grids: Clendenin, WV



0 0.25 0.5 Miles

[- -] Incorporated Area	◆ High Water Mark, USGS
Water Depths, in ft	
FEMA 100-yr	FSF 100-yr
38	47
0	0

500-Year FEMA and FSF Flood Depth Grids: Clendenin, WV

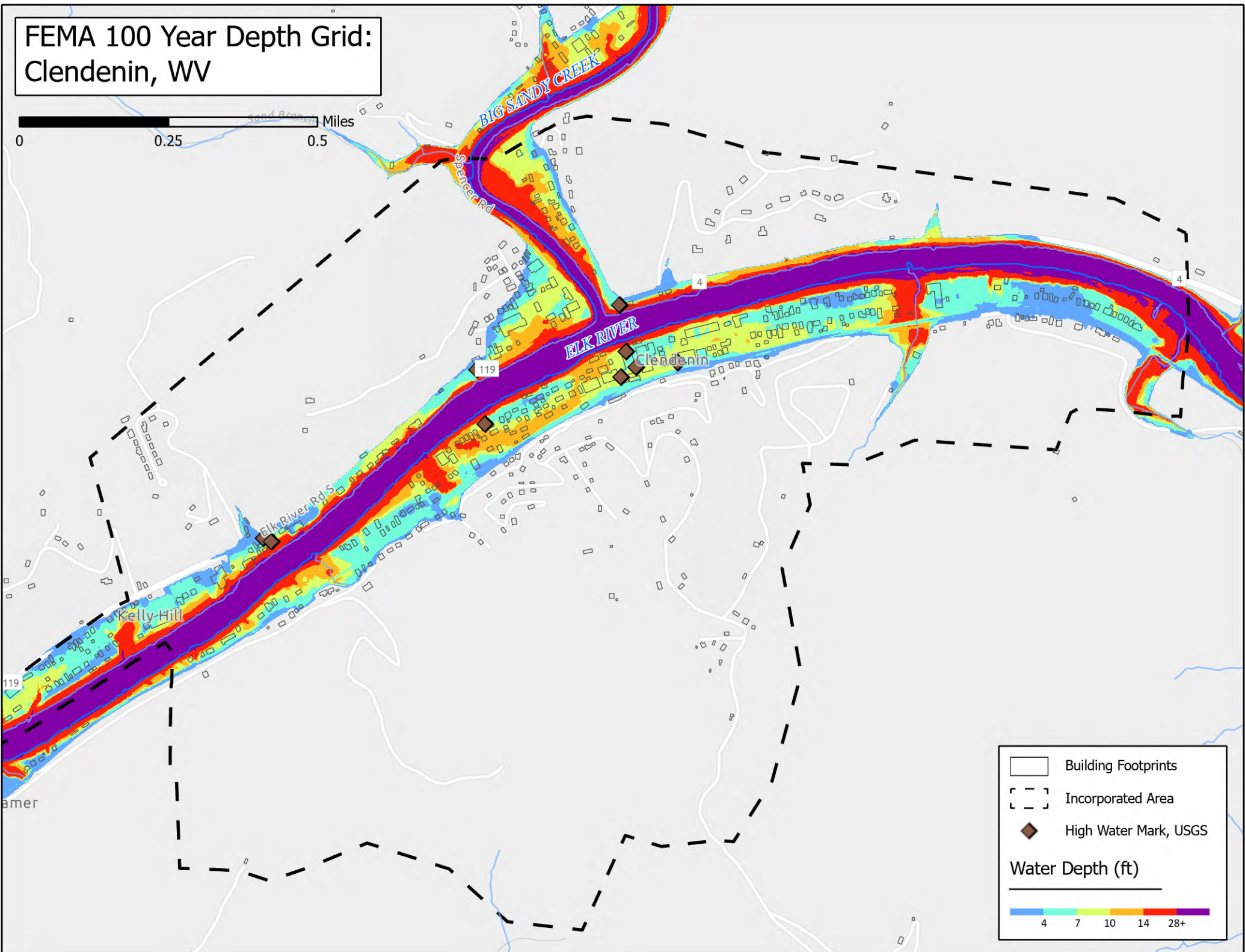






[- -] Incorporated Area ◆ High Water Mark, USGS

Water Depths, in ft


FEMA 500-yr	FSF 500-yr
46	49
0	0

FEMA 100 Year Depth Grid: Clendenin, WV



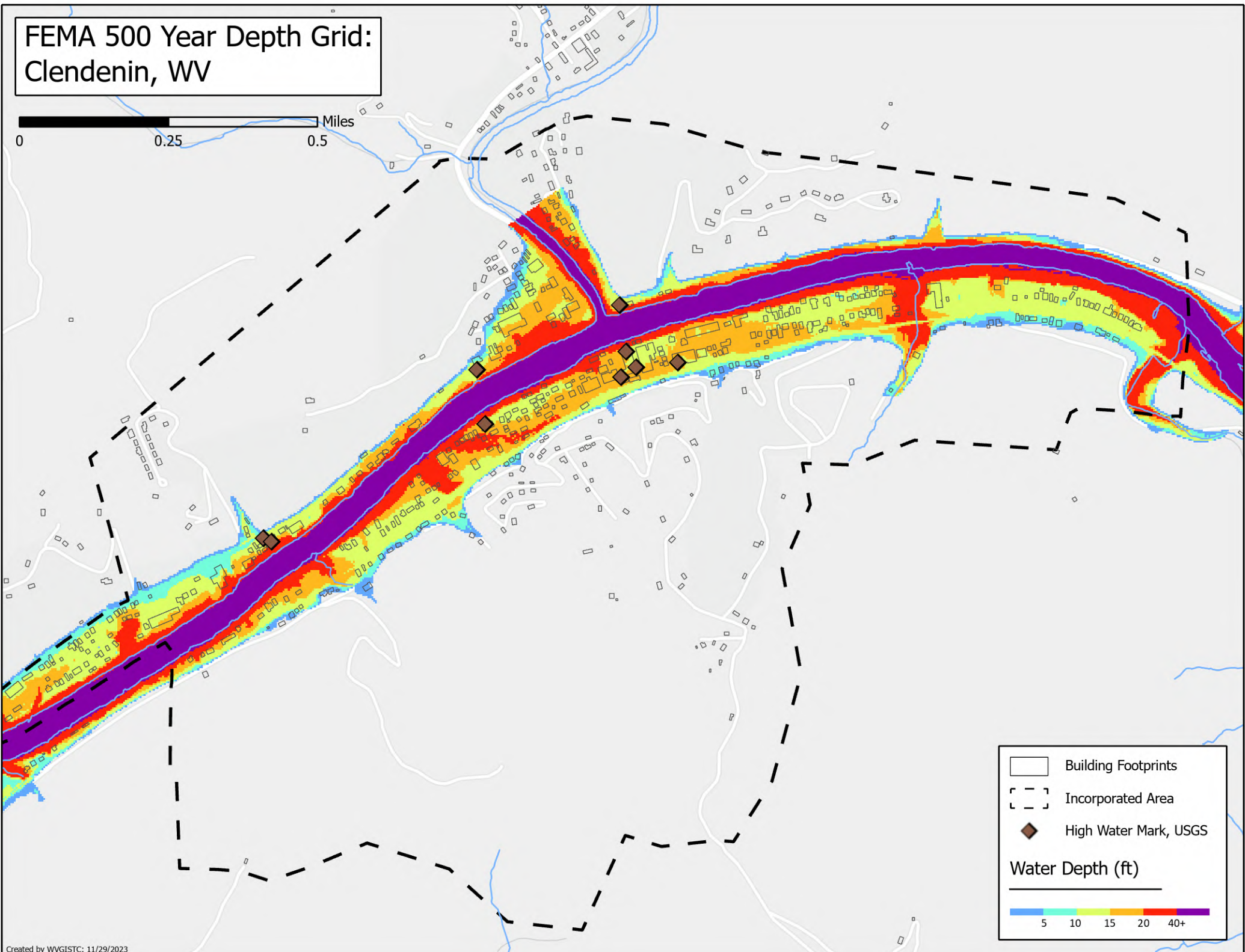
-  Building Footprints
-  Incorporated Area
-  High Water Mark, USGS

Water Depth (ft)



4 7 10 14 28+

FEMA 500 Year Depth Grid: Clendenin, WV



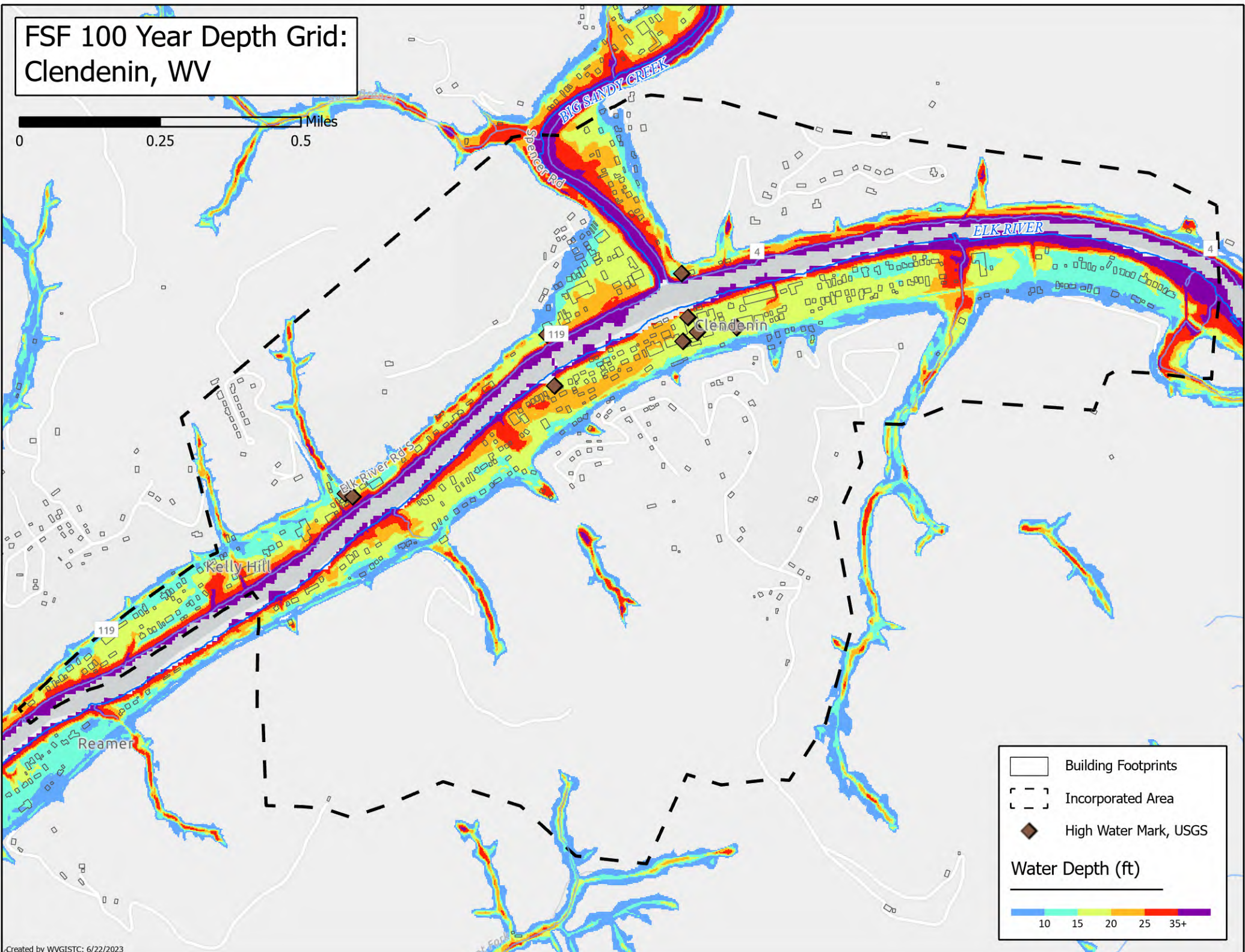
- Building Footprints
- Incorporated Area
- High Water Mark, USGS

Water Depth (ft)

5 10 15 20 40+

FSF 100 Year Depth Grid: Clendenin, WV

0 0.25 0.5 Miles



- Building Footprints
- Incorporated Area
- High Water Mark, USGS

Water Depth (ft)

10 15 20 25 35+