

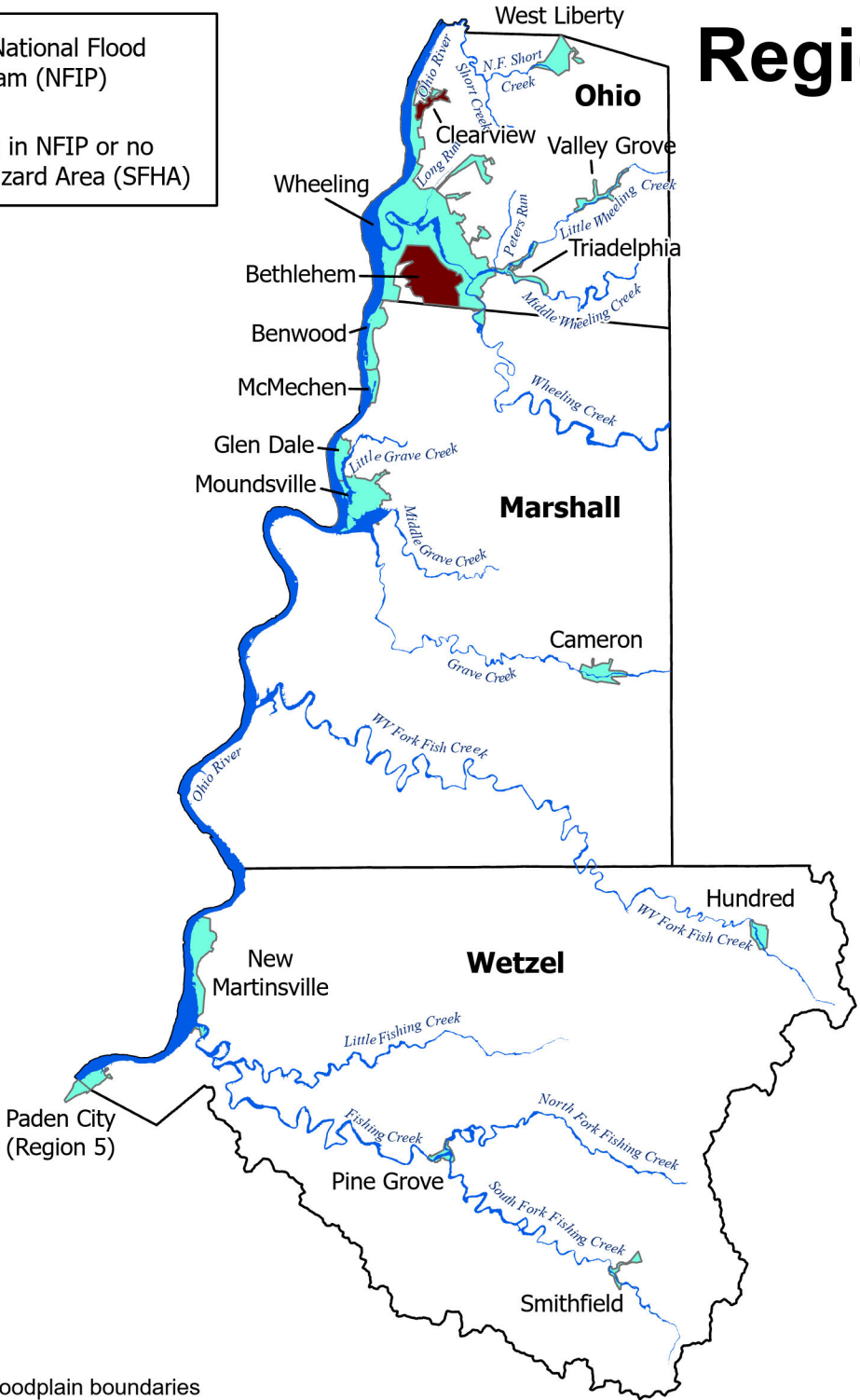


Region 10 Communities

July 2024

 Participating in National Flood Insurance Program (NFIP)

 Not Participating in NFIP or no Special Flood Hazard Area (SFHA)



Flood Source	Building Count	Dollar Exposure (\$)
MARSHALL COUNTY		
Ohio River	412	\$ 55,675K
Middle Grave Creek	399	\$ 38,881K
Grave Creek	199	\$ 18,883K
Little Grave Creek	113	\$ 63,333K
Fork Fish Creek	85	\$ 24,863K
OHIO COUNTY		
Ohio River	1,917	\$ 228,812K
Wheeling Creek	679	\$ 115,509K
Little Wheeling Creek	326	\$ 21,620K
Short Creek	101	\$ 2,976K
Peters Run	70	\$ 3,903K
North Fork Short Creek	44	\$ 2,545K
Middle Wheeling Creek	39	\$ 2,019K
Long Run	30	\$ 20,773K
WETZEL COUNTY		
Ohio River	806	\$ 117,079K
Fishing Creek	206	\$ 20,014K
South Fork Fishing Creek	144	\$ 11,845K
Little Fishing Creek	132	\$ 6,816K
North Fork Fishing Creek	103	\$ 6,798K
Fork Fish Creek	94	\$ 7,078K

**Blue polygons represent floodplain boundaries