





Mitigated Structures: Richwood, WV

Mitigated Properties



-  Mitigated Reconstruction (n=5)
-  Elevated Certificate (n=5)
-  Buyout Properties (n=8)

Floodplain

FEMA 1% Annual Chance Flood Depth



Other

-  Stream line
-  Richwood Boundary

