



# Building Flood Profile

## Camden on Gauley



91 RIVERSIDE DR, Camden On Gauley, WV,  
26208

Building: 51-04-0003-0006-  
0000 81

FLOOD DEPTHS:  FEMA

 First Street Foundation (FSF)

 USGS 2016 Flood High Water Mark



	HEIGHT (ft.)
<b>BUILDING</b>	
First Floor Height	4
Freeboard (FBD)	2
<b>FLOOD DEPTH</b>	
FEMA 10% (10-Yr)	1.9
FEMA 4% (25-Yr)	
FEMA 2% (50-Yr)	
2016 Flood HWM	
FEMA 1% (100-Yr)	
FEMA 100-Yr + FBD	
FEMA 1%+ (84% CL)	
FEMA 0.2% (500-Yr)	
FSF 0.2% (500-Yr)	

1.9' (FEMA 10% / 10-Yr)

Building: [51-04-0003-0006-0000\\_81](#)

FLOOD DEPTHS:

FEMA

First Street Foundation (FSF)

2016



4.4' (FEMA 4% / 25-Yr)

1.9' (FEMA 10% / 10-Yr)

Building: [51-04-0003-0006-0000\\_81](#)

	HEIGHT (ft.)
<b>BUILDING</b>	
First Floor Height	4
Freeboard (FBD)	2
<b>FLOOD DEPTH</b>	
FEMA 10% (10-Yr)	1.9
FEMA 4% (25-Yr)	4.4
FEMA 2% (50-Yr)	
2016 Flood HWM	
FEMA 1% (100-Yr)	
FEMA 100-Yr + FBD	
FEMA 1%+ (84% CL)	
FEMA 0.2% (500-Yr)	
FSF 0.2% (500-Yr)	

FLOOD DEPTHS:

FEMA

First Street Foundation (FSF)

USGS 2016 Flood High Water Mark



	HEIGHT (ft.)
<b>BUILDING</b>	
First Floor Height	4
Freeboard (FBD)	2
<b>FLOOD DEPTH</b>	
FEMA 10% (10-Yr)	1.9
FEMA 4% (25-Yr)	4.4
FEMA 2% (50-Yr)	6.7
2016 Flood HWM	
FEMA 1% (100-Yr)	
FEMA 100-Yr + FBD	
FEMA 1%+ (84% CL)	
FEMA 0.2% (500-Yr)	
FSF 0.2% (500-Yr)	

6.7' (FEMA 2% / 50-Yr)

4.4' (FEMA 4% / 25-Yr)

1.9' (FEMA 10% / 10-Yr)

Building: [51-04-0003-0006-0000\\_81](#)

FLOOD DEPTHS:

FEMA

First Street Foundation (FSF)

USGS 2016 Flood High Water Mark



	HEIGHT (ft.)
<b>BUILDING</b>	
First Floor Height	4
Freeboard (FBD)	2
<b>FLOOD DEPTH</b>	
FEMA 10% (10-Yr)	1.9
FEMA 4% (25-Yr)	4.4
FEMA 2% (50-Yr)	6.7
<b>2016 Flood HWM</b>	
FEMA 1% (100-Yr)	8.3
FEMA 100-Yr + FBD	10.3
FEMA 1%+ (84% CL)	
FEMA 0.2% (500-Yr)	
FSF 0.2% (500-Yr)	

8.3' (FEMA 1% / 100-Yr)

6.7' (FEMA 2% / 50-Yr)

4.4' (FEMA 4% / 25-Yr)

1.9' (FEMA 10% / 10-Yr)

Building: [51-04-0003-0006-0000 81](#)

**FLOOD DEPTHS:**  FEMA  First Street Foundation (FSF)  USGS 2016 Flood High Water Mark



	HEIGHT (ft.)
<b>BUILDING</b>	
First Floor Height	4
Freeboard (FBD)	2
<b>FLOOD DEPTH</b>	
FEMA 10% (10-Yr)	1.9
FEMA 4% (25-Yr)	4.4
FEMA 2% (50-Yr)	6.7
<b>2016 Flood HWM</b>	
FEMA 1% (100-Yr)	8.3
FEMA 100-Yr + FBD	10.3
FEMA 1%+ (84% CL)	10.7
FEMA 0.2% (500-Yr)	
FSF 0.2% (500-Yr)	

10.7' FEMA 1%+ (84% CL)

8.3' (FEMA 1% / 100-Yr)

6.7' (FEMA 2% / 50-Yr)

4.4' (FEMA 4% / 25-Yr)

1.9' (FEMA 10% / 10-Yr)

Building: [51-04-0003-0006-0000 81](#)

FLOOD DEPTHS:

FEMA

First Street Foundation (FSF)


USGS 2016 Flood High Water Mark



	HEIGHT (ft.)
<b>BUILDING</b>	
First Floor Height	4
Freeboard (FBD)	2
<b>FLOOD DEPTH</b>	
FEMA 10% (10-Yr)	1.9
FEMA 4% (25-Yr)	4.4
FEMA 2% (50-Yr)	6.7
2016 Flood HWM	9.1
FEMA 1% (100-Yr)	8.3
FEMA 100-Yr + FBD	10.3
FEMA 1%+ (84% CL)	10.7
FEMA 0.2% (500-Yr)	
FSF 0.2% (500-Yr)	

Building: [51-04-0003-0006-0000 81](#)

FLOOD DEPTHS:  FEMA  First Street Foundation (FSF)  USGS 2016 Flood High Water Mark



12.7' (FEMA 0.2% / 500-Yr)

10.7' FEMA 1%+ (84% CL)

9.1' (2016 High Water)

8.3' (FEMA 1% / 100-Yr)

6.7' (FEMA 2% / 50-Yr)

4.4' (FEMA 4% / 25-Yr)


1.9' (FEMA 10% / 10-Yr)

	HEIGHT (ft.)
<b>BUILDING</b>	
First Floor Height	4
Freeboard (FBD)	2
<b>FLOOD DEPTH</b>	
FEMA 10% (10-Yr)	1.9
FEMA 4% (25-Yr)	4.4
FEMA 2% (50-Yr)	6.7
2016 Flood HWM	9.1
FEMA 1% (100-Yr)	8.3
FEMA 100-Yr + FBD	10.3
FEMA 1%+ (84% CL)	10.7
FEMA 0.2% (500-Yr)	12.7
FSF 0.2% (500-Yr)	

Building: [51-04-0003-0006-0000\\_81](#)

FLOOD DEPTHS:  FEMA  First Street Foundation (FSF)  USGS 2016 Flood High Water Mark





	HEIGHT (ft.)
<b>BUILDING</b>	
First Floor Height	4
Freeboard (FBD)	2
<b>FLOOD DEPTH</b>	
FEMA 10% (10-Yr)	1.9
FEMA 4% (25-Yr)	4.4
FEMA 2% (50-Yr)	6.7
<b>2016 Flood HWM</b>	<b>9.1</b>
FEMA 1% (100-Yr)	8.3
FEMA 100-Yr + FBD	10.3
FEMA 1%+ (84% CL)	10.7
FEMA 0.2% (500-Yr)	12.7
FSF 0.2% (500-Yr)	14.8

14.8' (FSF 0.2% / 500-Yr)

12.7' (FEMA 0.2% / 500-Yr)

10.7' FEMA 1%+ (84% CL)

9.1' (2016 High Water)

8.3' (FEMA 1% / 100-Yr)

6.7' (FEMA 2% / 50-Yr)

4.4' (FEMA 4% / 25-Yr)

1.9' (FEMA 10% / 10-Yr)

Building: [51-04-0003-0006-0000\\_81](#)

FLOOD DEPTHS:  FEMA  First Street Foundation (FSF)  USGS 2016 Flood High Water Mark