

A Bird's view over:
**Freeland Ave, Eastern Main
Street, and Wades Creek,
White Sulphur Springs**



Pre-Disaster Aerial View


Imagery of June 2016



Removed Structures

Imagery of June 2016



 Building REMOVED (Vacant Parcel)

Mitigated Structures by Elevating to Design Flood Elevation (DFE)

Imagery of June 2016





 Mitigation RECONSTRUCTION

Imagery of October 2019



Google earth

Image courtesy of Google Earth Pro

-  Building REMOVED (Vacant Parcel)
-  Mitigation RECONSTRUCTION